

STATE OF OREGON WATER RESOURCES DEPARTMENT
APPLICATION FOR A PERMIT TO APPROPRIATE SURFACE WATER

Application No. 65712
Permit No. 48738

APPLICANT: USDA FOREST SERVICE, MT. HOOD NATIONAL FOREST
2955 N. W. DIVISION ST., GRESHAM, OR 97030

WATER DEVELOPMENT NAME DOYLE'S SPRING

LOCATION: Township 1 S Range 10 E Section 11

Ranger District HOOD RIVER

RECEIVED

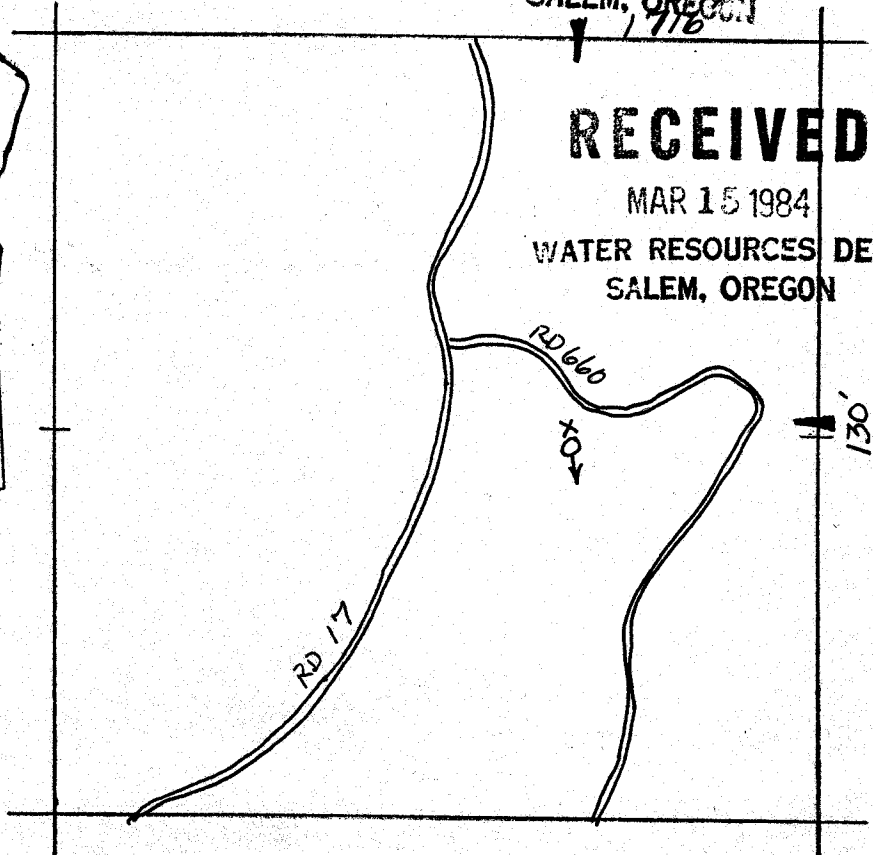
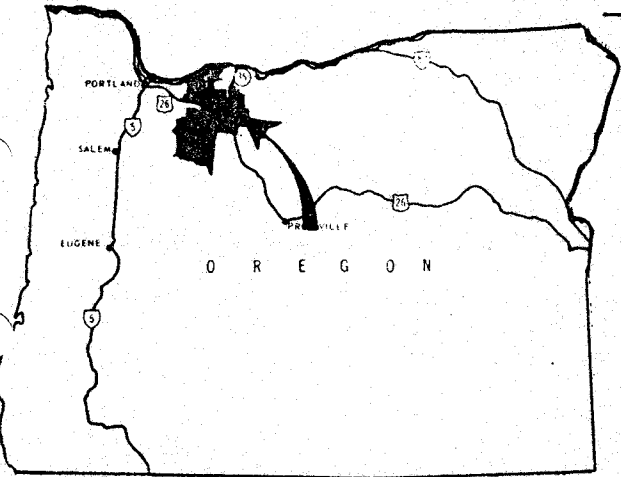
AUG 26 1983

WATER RESOURCES DEPT.
SALEM, OREGON

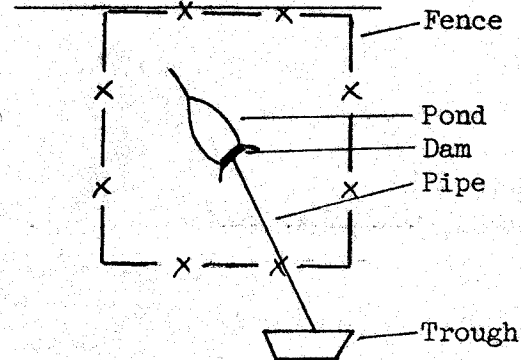
RECEIVED

MAR 15 1984

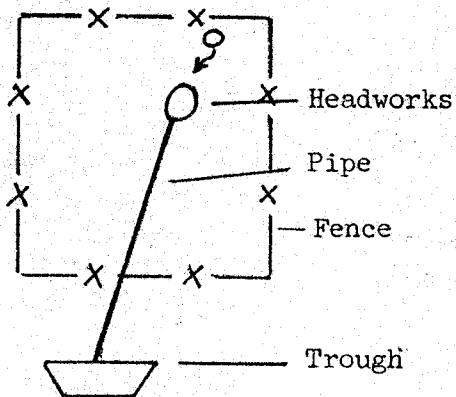
WATER RESOURCES DEPT.
SALEM, OREGON



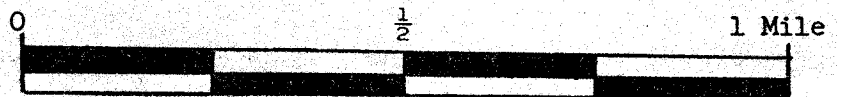
TYPICAL POND DEVELOPMENT



TYPICAL SPRING DEVELOPMENT



SCALE



4" to 1 mile

LEGEND

- Intermittant Stream
- Perennial Stream
- Flow Direction
- Road
- Exclosure Fence
- Pond
- Spring

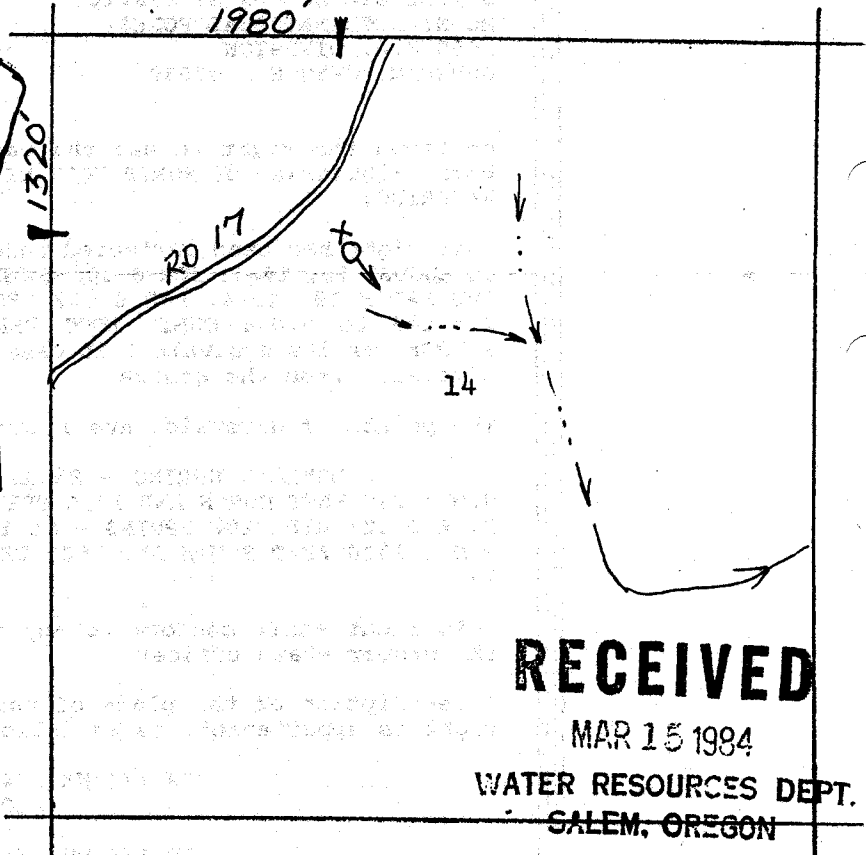
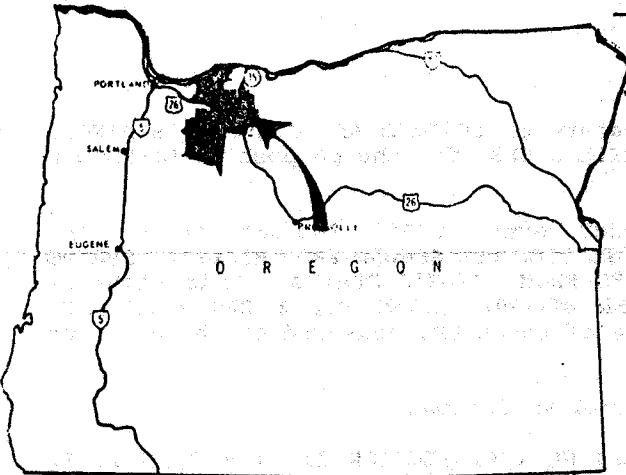
8/3/83

STATE OF OREGON WATER RESOURCES DEPARTMENT
 APPLICATION FOR A PERMIT TO APPROPRIATE SURFACE WATER

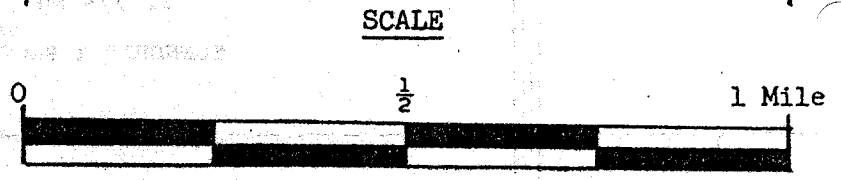
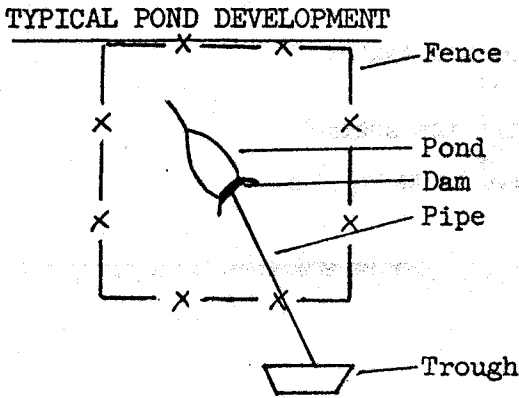
APPLICANT: USDA FOREST SERVICE, MT. HOOD NATIONAL FOREST
 2955 N. W. DIVISION ST., GRESHAM, OR 97030

WATER DEVELOPMENT NAME HILLSIDE SPRING
 LOCATION: Township 1S Range 10E Section 14
 Ranger District HOOD RIVER

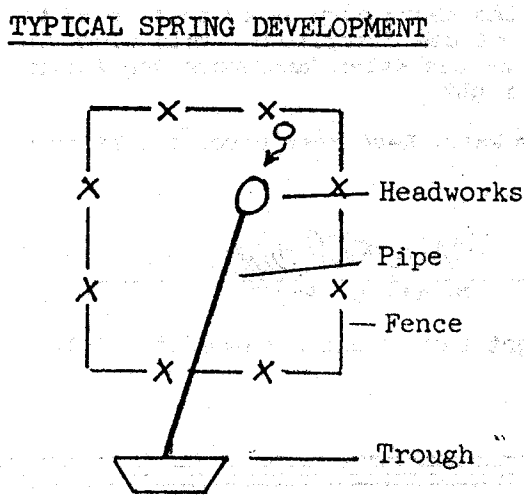
RECEIVED
 AUG 26 1983
 WATER RESOURCES DEPT
 SALEM, OREGON



RECEIVED
 MAR 15 1984
 WATER RESOURCES DEPT.
 SALEM, OREGON



4" to 1 mile



LEGEND

Intermittant Stream	→ ··· ··· →
Perennial Stream	→ → → →
Flow Direction	→ → → →
Road	====
Exclosure Fence	— X — X —
Pond	∩
Spring	⊙

8/2/83