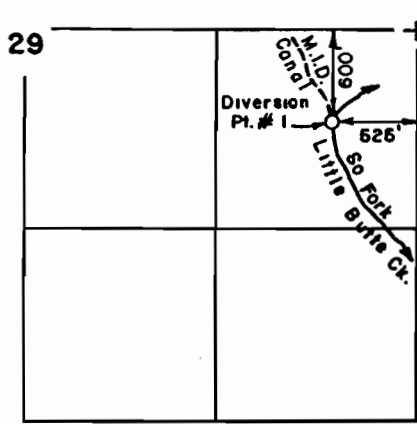
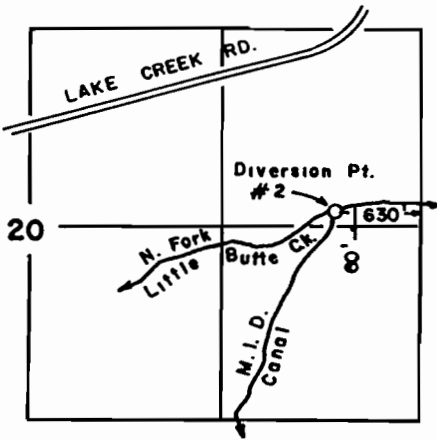


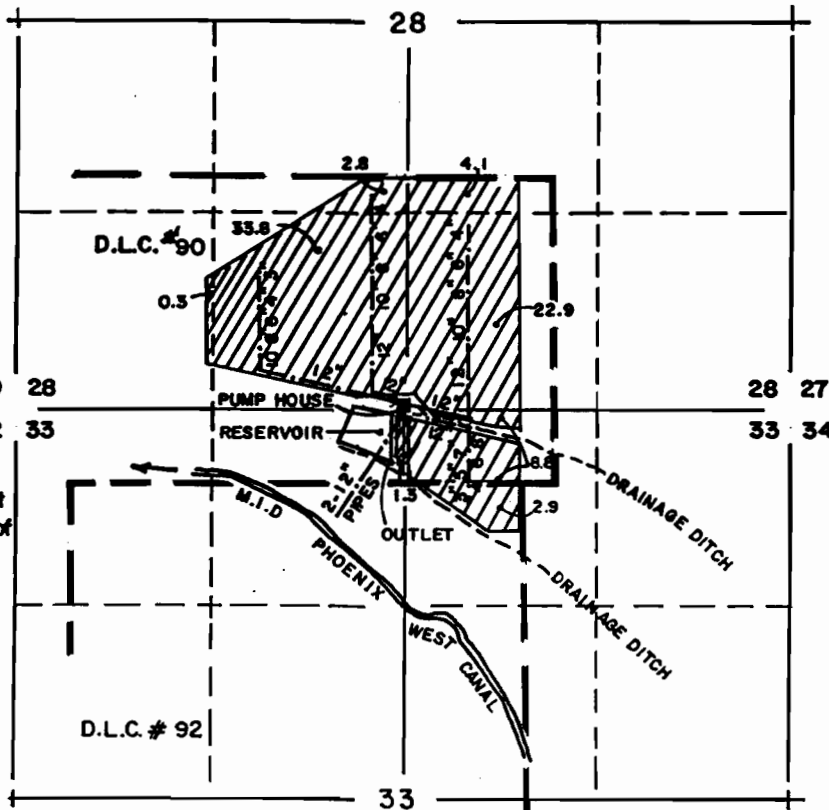
T. 36 S., R. 2 E., W. M.



DIVERSION POINTS

T. 37 S., R. 2 W., W. M.

WATER RIGHTS  
SALES



Note: Reservoir Outlet is 2970' N. & 940' W. of SE. Cor. D.L.C. #92



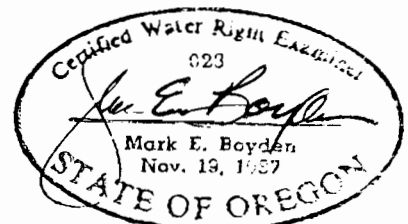
FINAL PROOF MAP

APPLICATION No. R-69003 PERMIT No. R-10829  
APPLICATION No. 69004 PERMIT No. 50021

IN THE NAME OF

ASSOCIATED FRUIT COMPANY

NOTE: THIS MAP HAS BEEN PREPARED FOR WATER RIGHT PURPOSES ONLY, NOT FOR PROPERTY BOUNDARY LOCATIONS.



MAP PREPARED JUNE 5, 1991 BY MARK E. BOYDEN  
REVISED MARCH 16, 1992 & 4/16/92.