

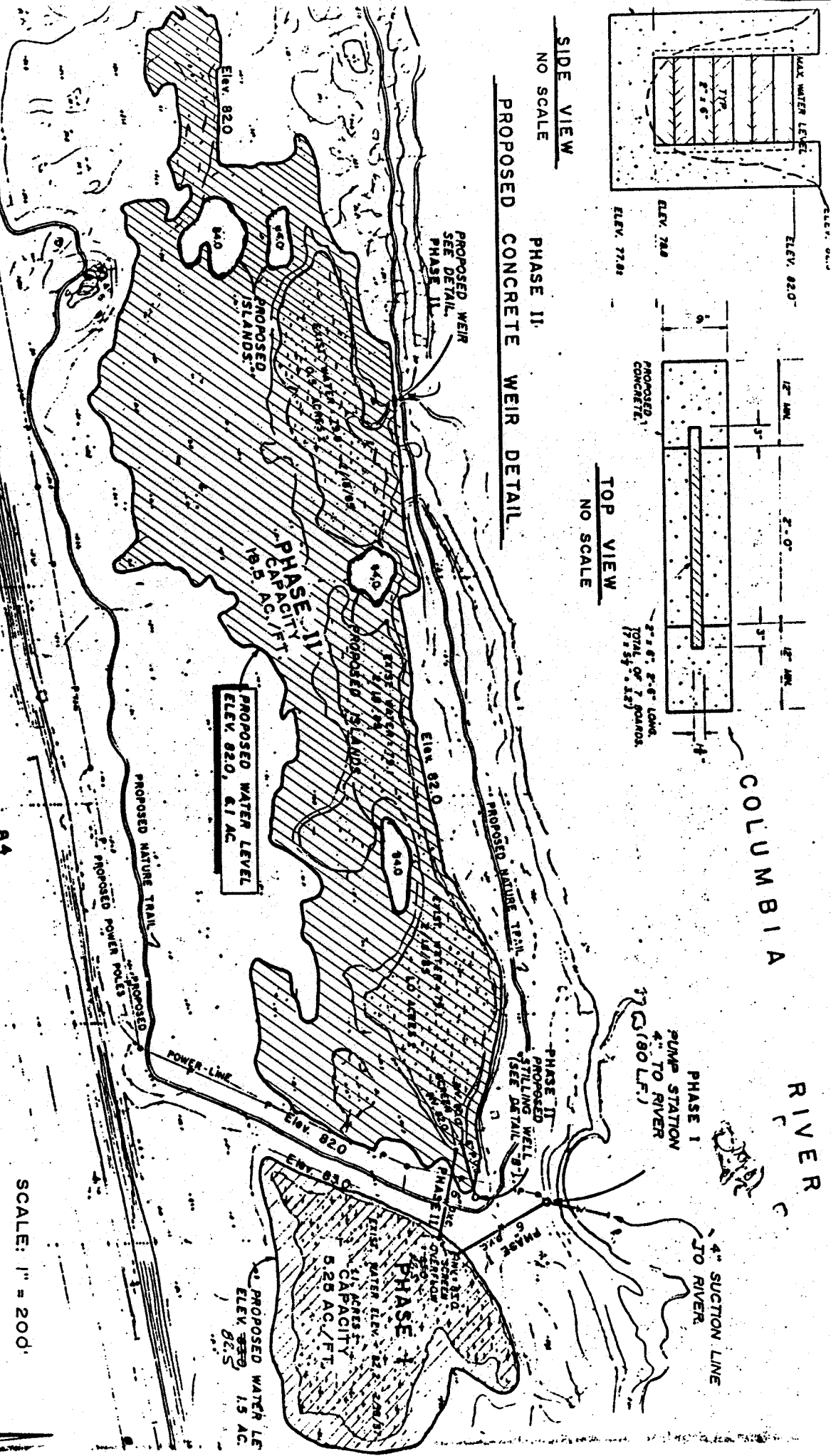
SIDE VIEW
NO SCALE

PHASE II:
PROPOSED CONCRETE WEIR DETAIL

COLUMBIA RIVER

PHASE I
PUMP STATION
4" TO RIVER
(80 LF.)

4" SUCTION LINE
TO RIVER



SCALE: 1" = 200'

FINAL PROOF SURVEY

INTERSTATE 84

APPLICATION No. 69684 R-69680 NOTE:


PERMIT No. 50880, R-11197

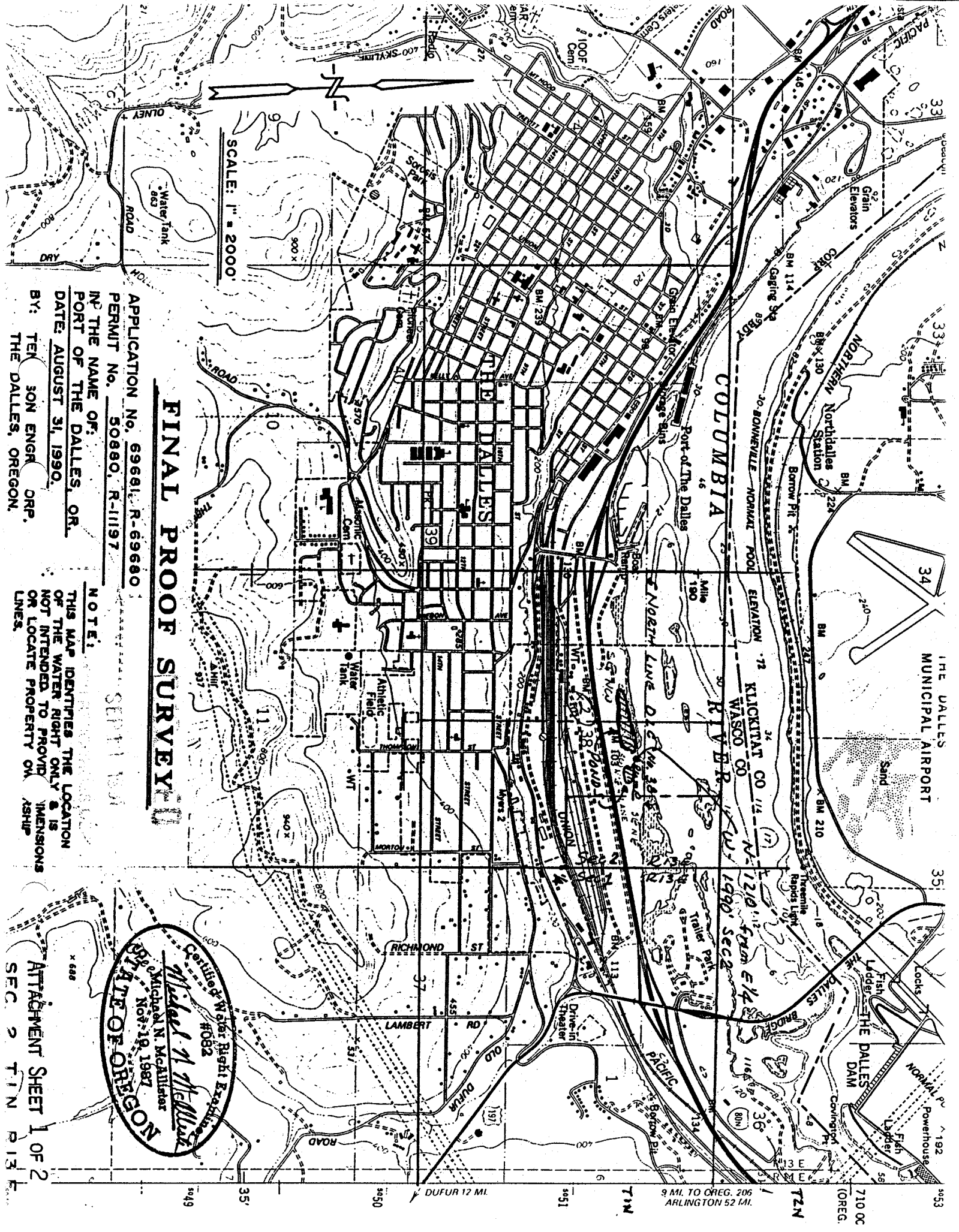
IN THE NAME OF: THIS MAP IDENTIFIES THE LOC. OF THE WATER RIGHT ONLY & IS NOT INTENDED TO PROVIDE DIMENSIONS OR LOCATE PROPERTY OWNERSHIP LINES.

PORT OF THE DALLES, OR.

DATE: AUG. 31, 1990.

BY: TENNESON ENGR. CORP. THE DALLES, OR.





APPLICATION No. 69661, R-69660
 PERMIT No. 50860, R-11197
 IN THE NAME OF:
 PORT OF THE DALLES, OR.
 DATE: AUGUST 31, 1990.
 BY: TERRY SON ENGR. DRP.
 THE DALLES, OREGON.

FINAL PROOF SURVEY

NOTE:
 THIS MAP IDENTIFIES THE LOCATION
 OF THE WATER RIGHT ONLY & IS
 NOT INTENDED TO PROVIDE DIMENSIONS
 OR LOCATE PROPERTY ON LINES.

SEPT 1 1991

Certified by Star Brett Engle
 Michael N. McAllister
 No. 19, 1987
 STATE OF OREGON

ATTACHMENT SHEET 1 OF 2
 SEC. 2 T1N R13E

9 MI. TO OREG. 206
 ARLINGTON 52 MI.

710 OC
 (OREG.