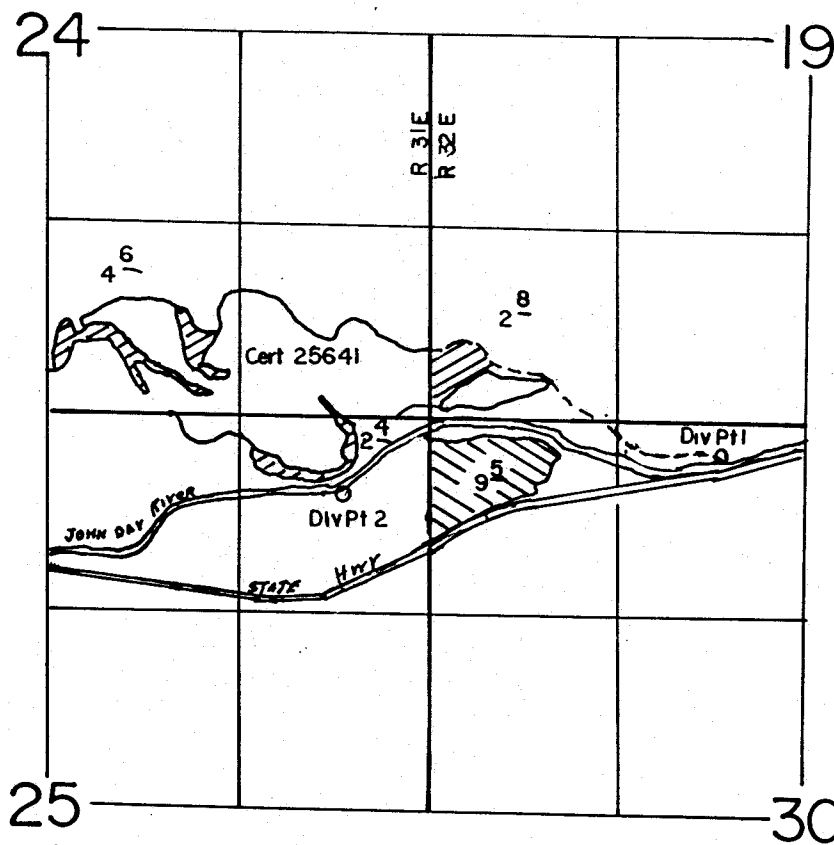




P-48178
C-67941

T.13S., R.31&32 E.,W.M.



DIV. PTS. LOC., 1-180'S @ 2100'E, 2-500'S @ 600'W BOTH FROM NW COR SEC 30

-  PRIMARY
-  SUPPLEMENTAL

SCALE: 1"=1320'

FINAL PROOF SURVEY UNDER

Application No. 67100.. Permit No. 48178.....
IN NAME OF

.....NEAL J. & ANNA.....DOW.....

Surveyed JUNE 17.. 1988., by V.L.CHURCH.....