

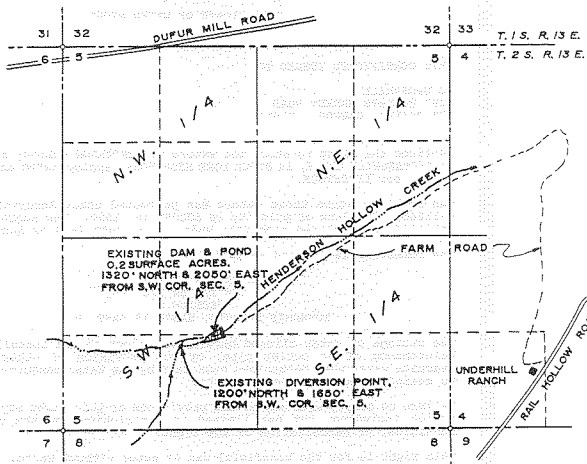
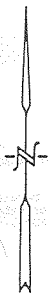
RECEIVED

SECTION 5, TWP. 2 S. RANGE 13 E. W.M.

NOV 27 1991

WASCO COUNTY, OREGON

WATER SOURCE S DEPT
SALEM, OREGON



FINAL PROOF SURVEY

SCALE: 4" = 1 MILE

APPLICATION No. R-70551, 70552 PERMIT No. R-11260, 51117


IN THE NAME OF:
ED UNDERHILL

DATE: NOVEMBER 14, 1991.

BY:
TENNESON ENGINEERING CORP.
409 LINCOLN STREET,
THE DALLES, OREGON, 97058
PH. (503) 296-9177

NOTE:

"THIS MAP IDENTIFIES THE LOCATION OF THE WATER RIGHT ONLY AND IS NOT INTENDED TO PROVIDE DIMENSIONS OR LOCATE PROPERTY OWNERSHIP LINES."



W.O. #7402