

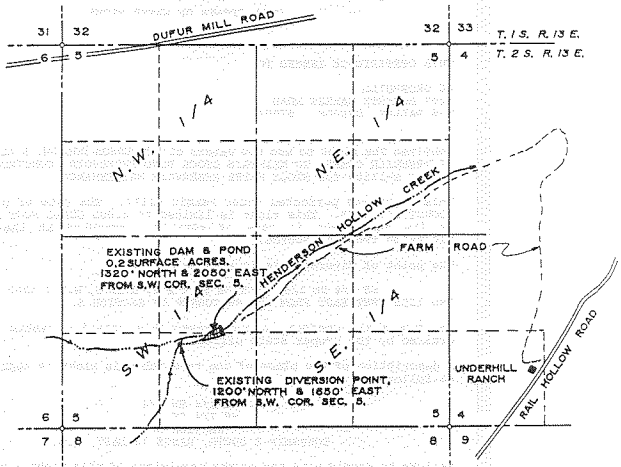
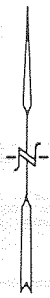
RECEIVED

SECTION 5, TWP. 2 S. RANGE 13 E. W.M.

NOV 19 1991

WASCO COUNTY, OREGON

WATER SOURCE'S DEPT  
SALISBURY, OREGON



**FINAL PROOF SURVEY**

SCALE: 4" = 1 MILE

APPLICATION No. R-70551, 70552 PERMIT No. R-11260, 51117

IN THE NAME OF:

ED UNDERHILL

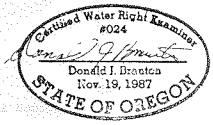
NOTE:

DATE: NOVEMBER 14, 1991.

\*THIS MAP IDENTIFIES THE LOCATION OF THE WATER RIGHT ONLY AND IS NOT INTENDED TO PROVIDE DIMENSIONS OR LOCATE PROPERTY OWNERSHIP LINES.\*

BY:

TENNESON ENGINEERING CORP.  
409 LINCOLN STREET,  
THE DALLES, OREGON, 97058  
PH. (503) 296-9177



W.O. #7402