

CHECK, PLEASE
PUT BACK IN FILE

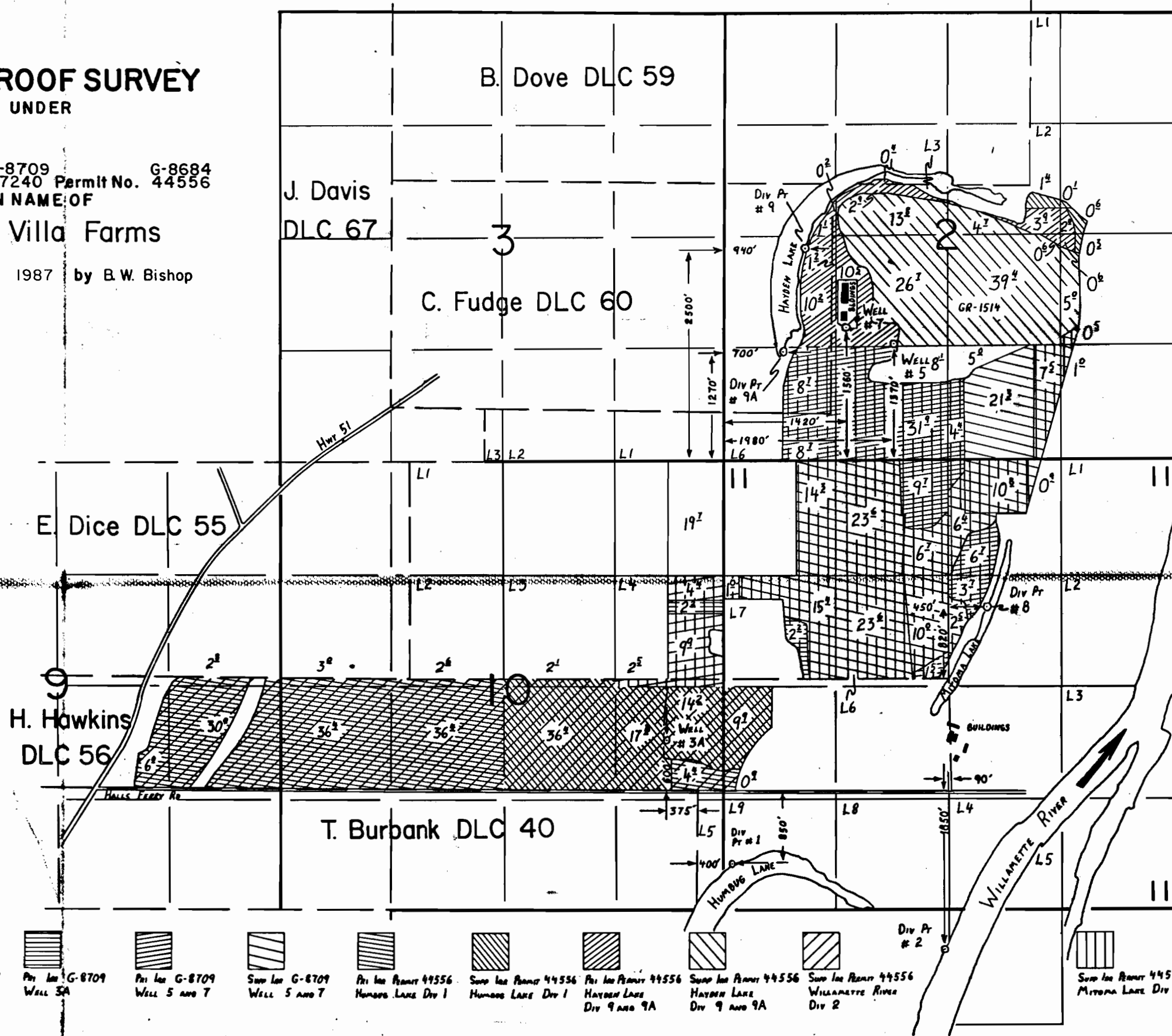
T 8 S R 4 W WM

FINAL PROOF SURVEY UNDER











Application No. G-8709 57240 Permt No. G-8684 44556
IN NAME OF

Green Villa Farms

Surveyed Oct 29 1987 by B.W. Bishop



1" = 1320'

- 
 Supp. Loc. G-8709
 Well 3A
- 
 Per. Loc. G-8709
 Well 3A
- 
 Per. Loc. G-8709
 Well 5 and 7
- 
 Supp. Loc. G-8709
 Well 5 and 7
- 
 Per. Loc. Permit 44556
 Humbug Lake Div 1
- 
 Supp. Loc. Permit 44556
 Humbug Lake Div 1
- 
 Per. Loc. Permit 44556
 Hayden Lake Div 9 and 9A
- 
 Supp. Loc. Permit 44556
 Hayden Lake Div 9 and 9A
- 
 Supp. Loc. Permit 44556
 Willamette River Div 2
- 
 Supp. Loc. Permit 44556
 Mitten Lake Div 8