


Permit No. U-353

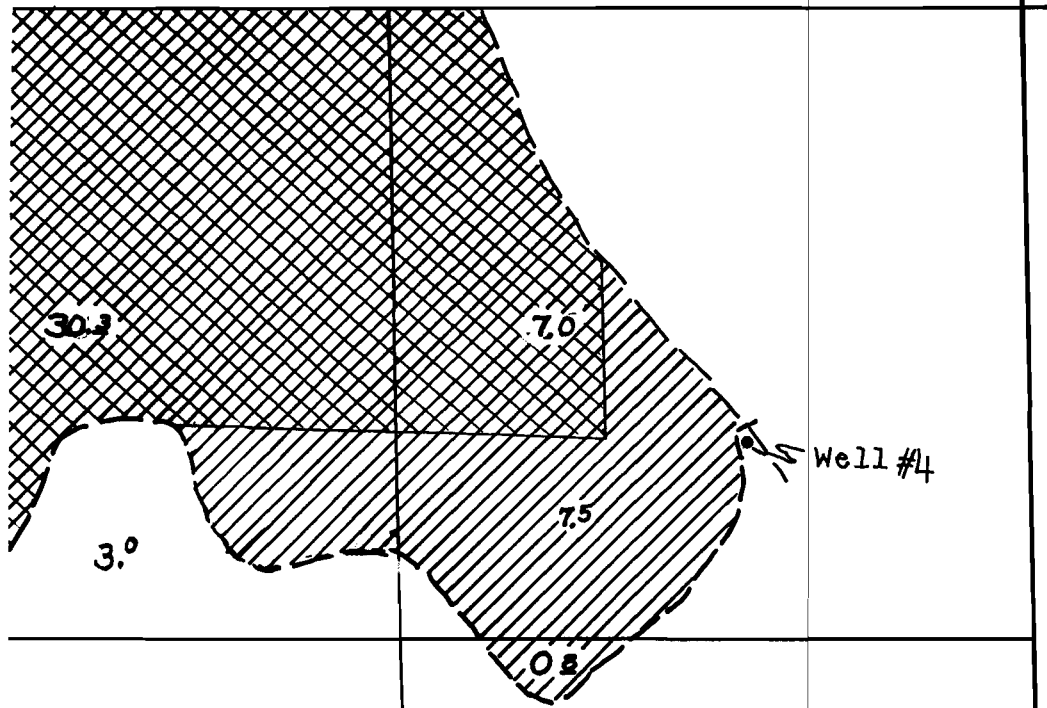
ll #4

T-6874  Well *4

MAP OF
LANDS TO BE IRRIGATED
BY
HARRIET B., JOSEPH C. &
WALTER W. FOTHERINGHAM
KLAMATH COUNTY, OREGON
Scale: 1" = 400'

Survey & Map By: William L. Wales & Son

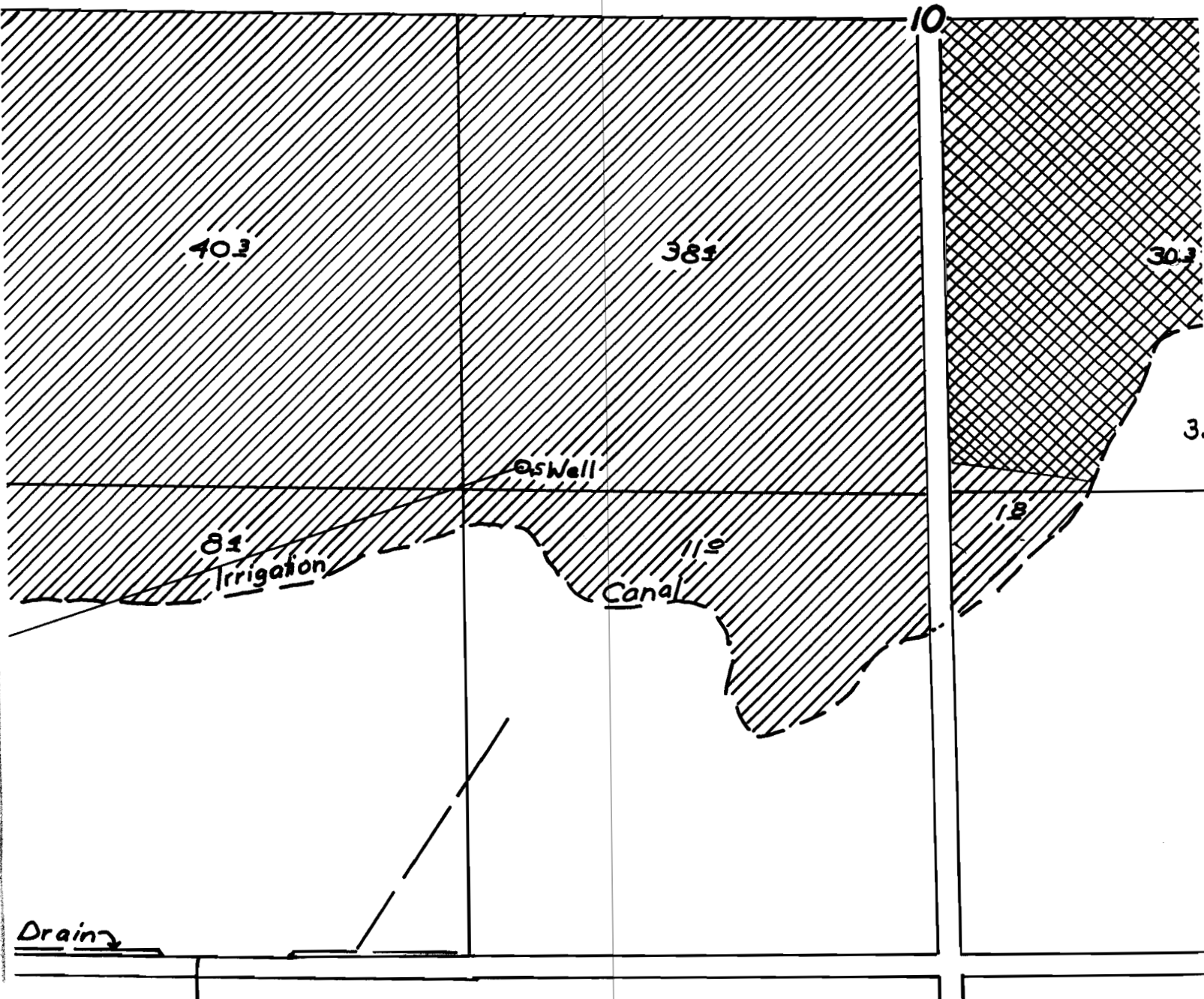
Perm



Well #4

T-6874

LAI
HARR
WALTE
KLAMATH



T. 41S., R. 10E., W.M.

9

39 s

6 s

Sunnyside

N. 71° 39' E., 4332.1

Monument

Drain

