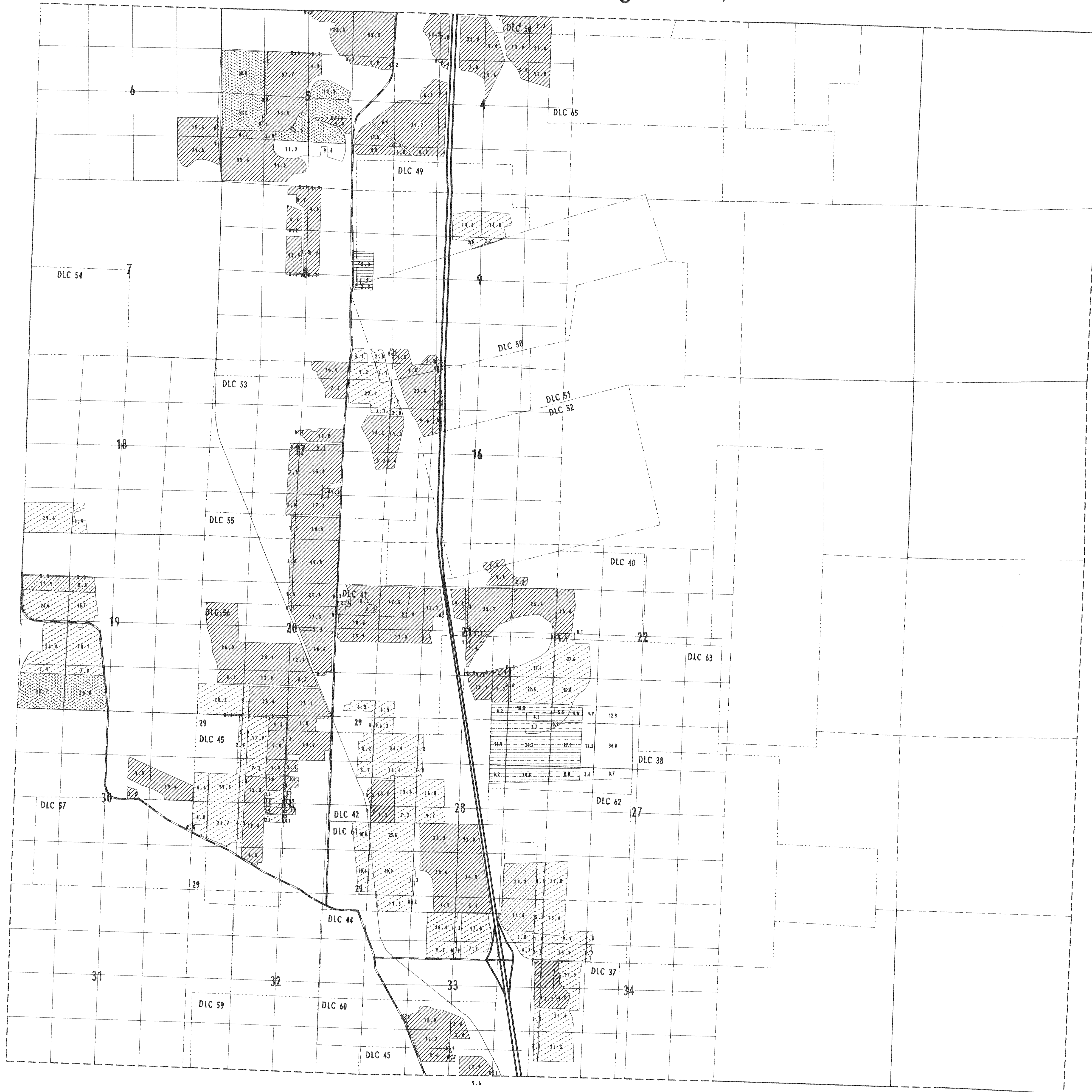










Twp. 16 S., Rng. 3 W., WM.



LEGEND

-  Permit 50921
-  Permit 37877
-  Permit 42759
-  Permit 43710
-  Permit 45980
-  Certificate 51599
-  Certificate 62148
-  Certificate 62281



SCALE 1" = 1320'

FINAL PROOF SURVEY

UNDER

Application 49527	Permit 37877
55400	42759
57947	43710
58932	45980
68824	50921

IN NAME OF
MUDDY CREEKS IRRIGATION PROJECT

Surveyed 1993 By R.W.Klassen

Usernames: rwwk12/15
 Date/Time: 4/11/1994 4:05 PM
 Path/Line: C:\GIS\15\15000\15000.dwg/lines/01/Es38-15
 Title: 15000.dwg