

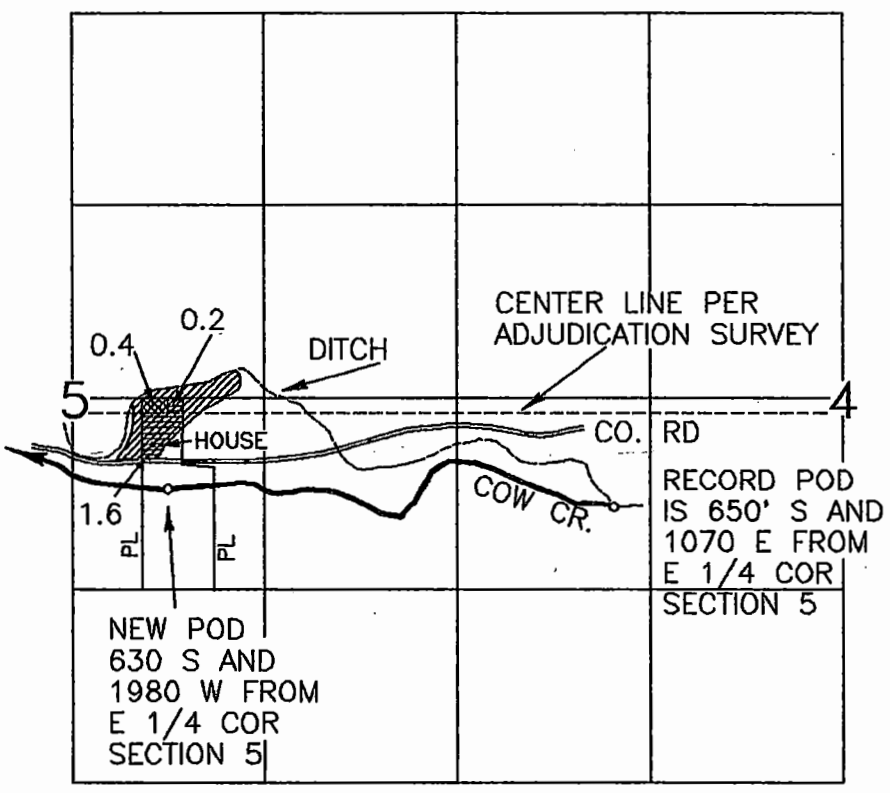
T-6822

RECEIVED




SEP 14 1992

WATER RESOURCES DEPT.
SALEM, OREGON

T32S R4W WM



IRRIGATION PER CERT. #9620

-  CHANGE FROM IRRIGATION TO DOMESTIC AND IRRIGATION OF 1/2 ACRE LAWN AND GARDEN
-  CHANGE POD ALSO
-  CHANGE POD ONLY

SCALE 1"=1320'

MAP PREPARED BY:
WILLIAM J. RUPPERT
P.O. BOX 1564
MYRTLE CREEK, OR
97457



AUGUST 1992

THIS MAP TO BE USED FOR
WATER RIGHT PURPOSES ONLY

MAP TO ACCOMPANY
APPLICATION FOR TRANSFER
OF WATER RIGHT

IN THE NAME OF

Ben J. & Rosealma Corwin

