

T6921

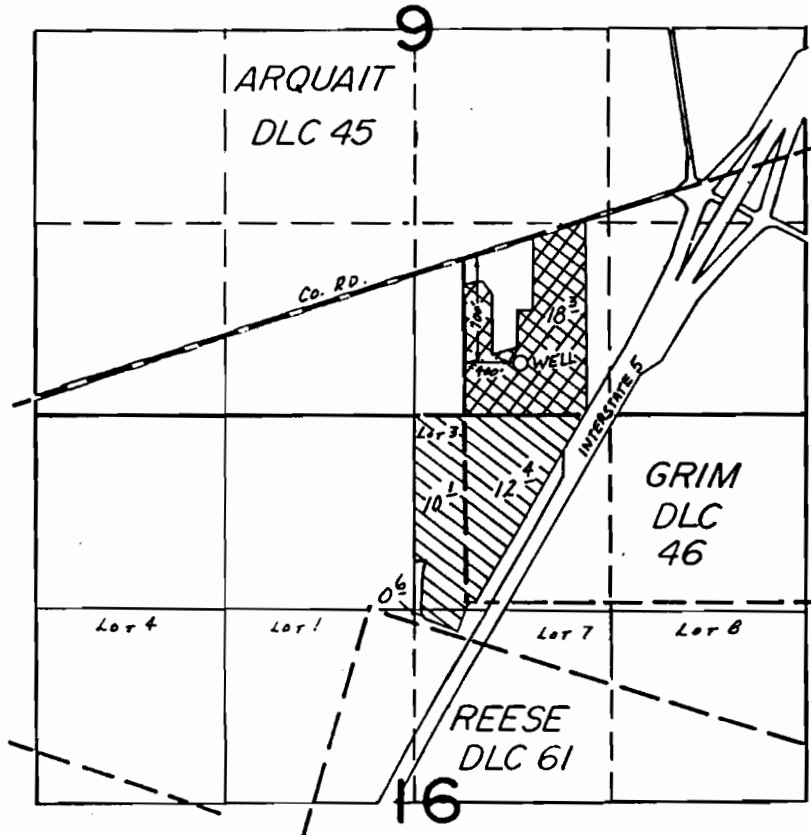
RECEIVED


MAR 05 1993

WATER RESOURCES DEPT.
SALEM, OREGON

T.4S., R.1W., W.M


MARION COUNTY



AREA TO BE TRANSFERRED 

SCALE : 1" = 1320'

APPLICATION TO TRANSFER WATER RIGHT

Application No. G-11322 Permit No. G-10449 

MONTECUCCO FARMS

NOTE: This map is for the purpose of identifying the location of water rights and has no intent to dimension or locate property ownership lines.

MARCH 4, 1993

