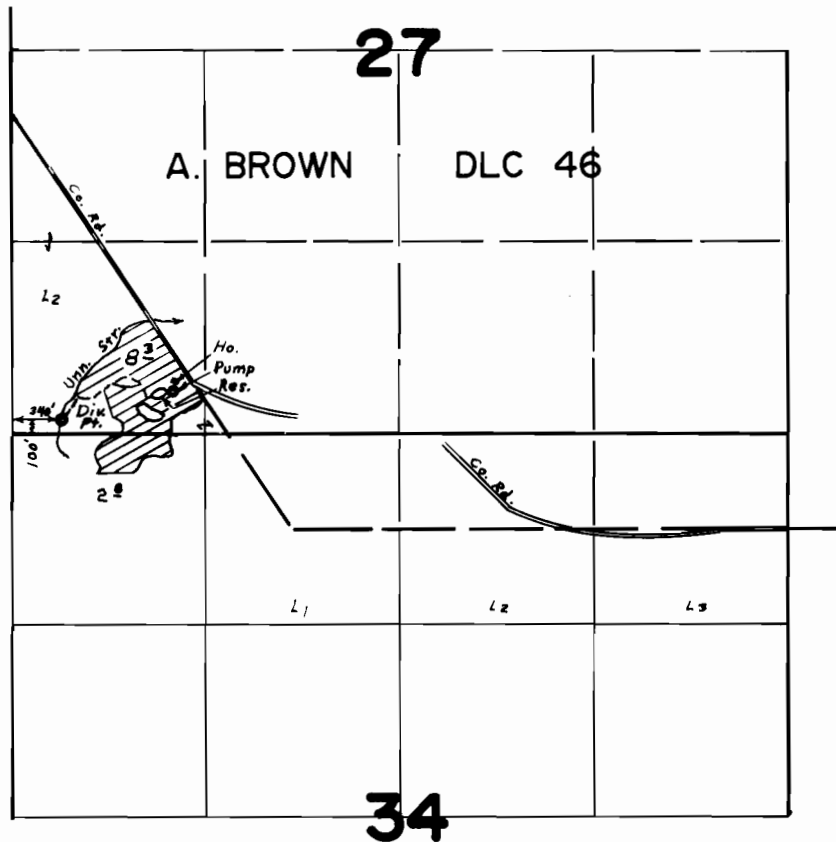


T.8S. R.6W., W.M.



FINAL PROOF SURVEY UNDER

Application No. 49737... Permit No. 37246...
IN NAME OF

JAMES H. LIND & SHARIE Y. RODY

Surveyed MAR. 15, 1978, by J. S. DONALDSON

APPLICATION MAP FOR TRANSFER OF A WATER RIGHT

IN THE NAME OF:

ROBIN HURT & JAMES A. VAN GRINSVEN

IN THE SW 1/4, SW 1/4, SECTION 27 & THE NW 1/4, NW 1/4, SECTION 34

T. 8 S.; R. 6 W.; W.M.

POLK COUNTY, OREGON

JUNE 14, 1995

RECEIVED

AUG - 7 1995

WATER RESOURCES DEPT.
SALEM, OREGON



NARRATIVE

The purpose of this plat is to show the requested change in use from irrigation only to 1/2 acre domestic and the remainder irrigation.

The information on this plat was generated by digitizing data from the Final Proof of Survey Application No. 49737, Permit No. 37246, in name of James H. Lind & Sharré Y. Rody. The last deed call (from the Westerly line of the Adam Brown Donation Land Claim No. 46 North 33° 30' West, 13.80 chains more or less to the center of a creek) was used as control. Adjustments were made to hold the acreage values on the Final Proof Survey.

The purpose of this map is to identify the location of a water right. It is not intended to provide information relative to the location of property ownership boundary lines.

RECEIVED

JUN 16 1995

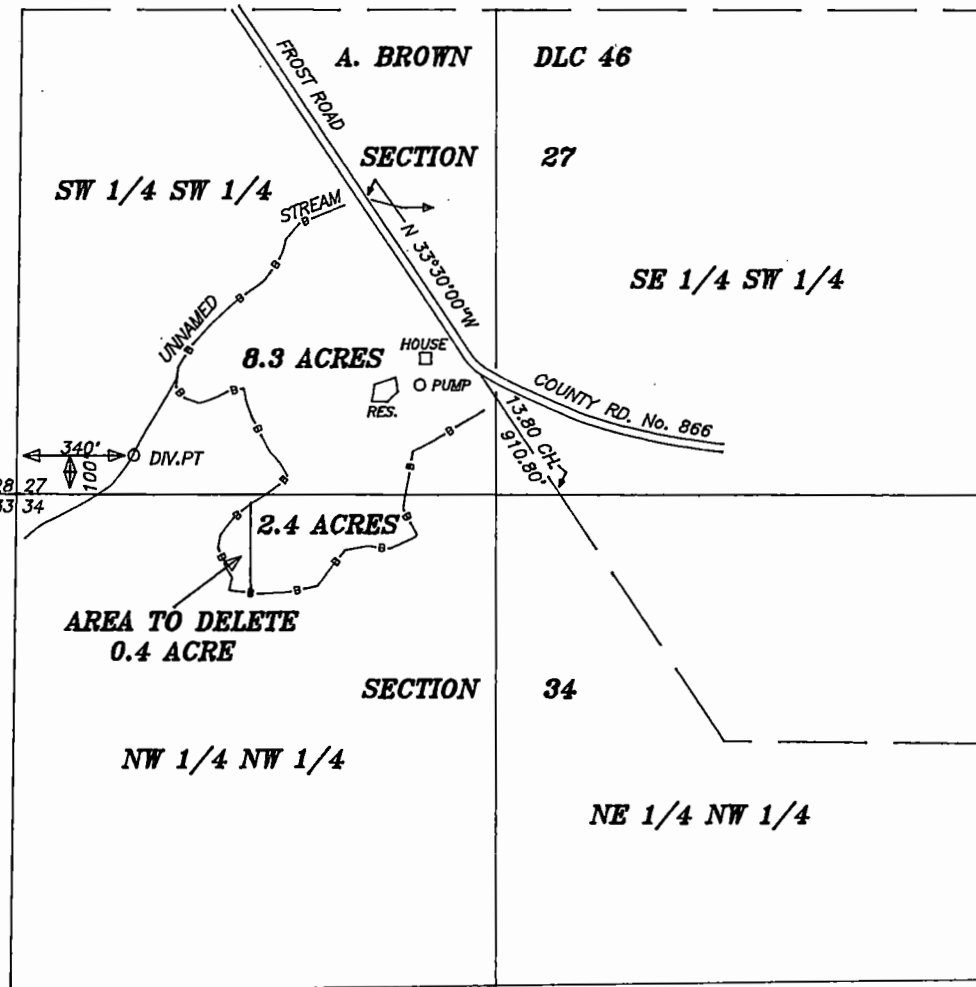

WATER RESOURCES DEPT.
SALEM, OREGON

LEGEND

- SECTION LINE
- 1/16 LINE
- IRRIGATION BOUNDARY
- DLC LINE

SCALE 1 INCH = 500 FEET

SURVEYED BY:
L. W. HUNNEMULLER
3055 N. E. LANCASTER
CORVALLIS, OR 97330
PHONE: (503) 757-7614



T-7359