
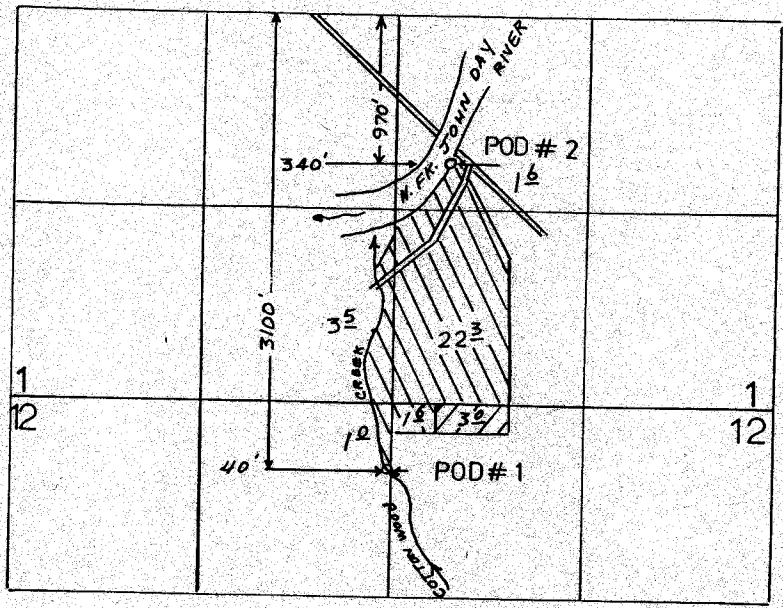




P 47841
C-68623

T. 9 S., R. 27 E., W.M.



-  PRIMARY COTTONWOOD CREEK
-  PRIMARY COTTONWOOD CR. SUPP. NORTH FK. JOHN DAY RIVER

FINAL PROOF SURVEY

UNDER

Application No. 65178 Permit No. 47841
IN NAME OF

PHILLIP MURPHY

Surveyed 7-11, 1995, by J. MILLER