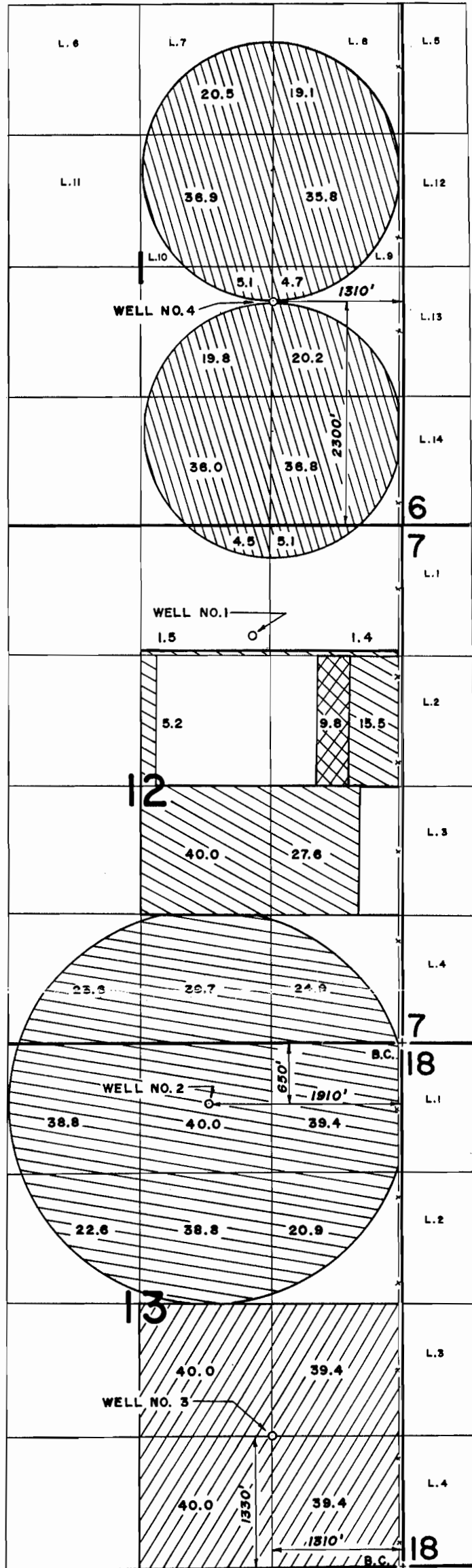


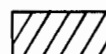



T.26S. R.14&15E. W.M.



PERMIT G-7361

-  WELL NO. 1
-  WELL NO. 2
-  WELL NO. 3
-  WELL NO. 4

TRANSFER 3510



SCALE: 4" = 1 MILE

WELL NO. 1 IS LOCATED 17.1 CH. S. AND 22.8 CH. W. FROM THE N.E. COR. OF SECTION 12.

FINAL PROOF SURVEY
UNDER

TRANSFER NO. 3510
AND
APPLICATION NO. G-7651 PERMIT NO. G-7361

IN NAME OF
KENNETH V. KRUSE & KATHLEEN G. KRUSE
SURVEYED OCT. 14, 1984 BY P. R. PAGTER