
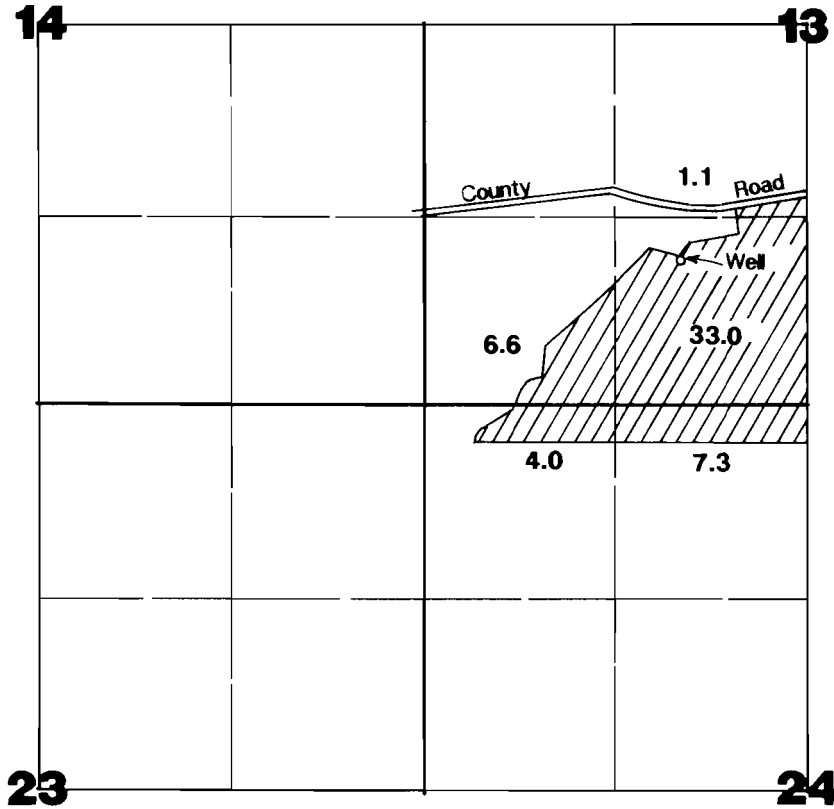


T.6S., R.2W., W.M.



Well located 1030'N & 1760'E from SW corner of Section 13.

RECEIVED
JUL 31 1991

WATER RESOURCES DEPT
SALEM, OREGON


Final Proof Survey

Application #G-11968 Permit #: G-10947

In Name Of

Mike Pennington

Surveyed on September 26, 1990 by James Grimm



NOTE: Map is for purpose of identifying location of water right and has no intent to dimension or locate property ownership lines.