

G-11013

RECEIVED

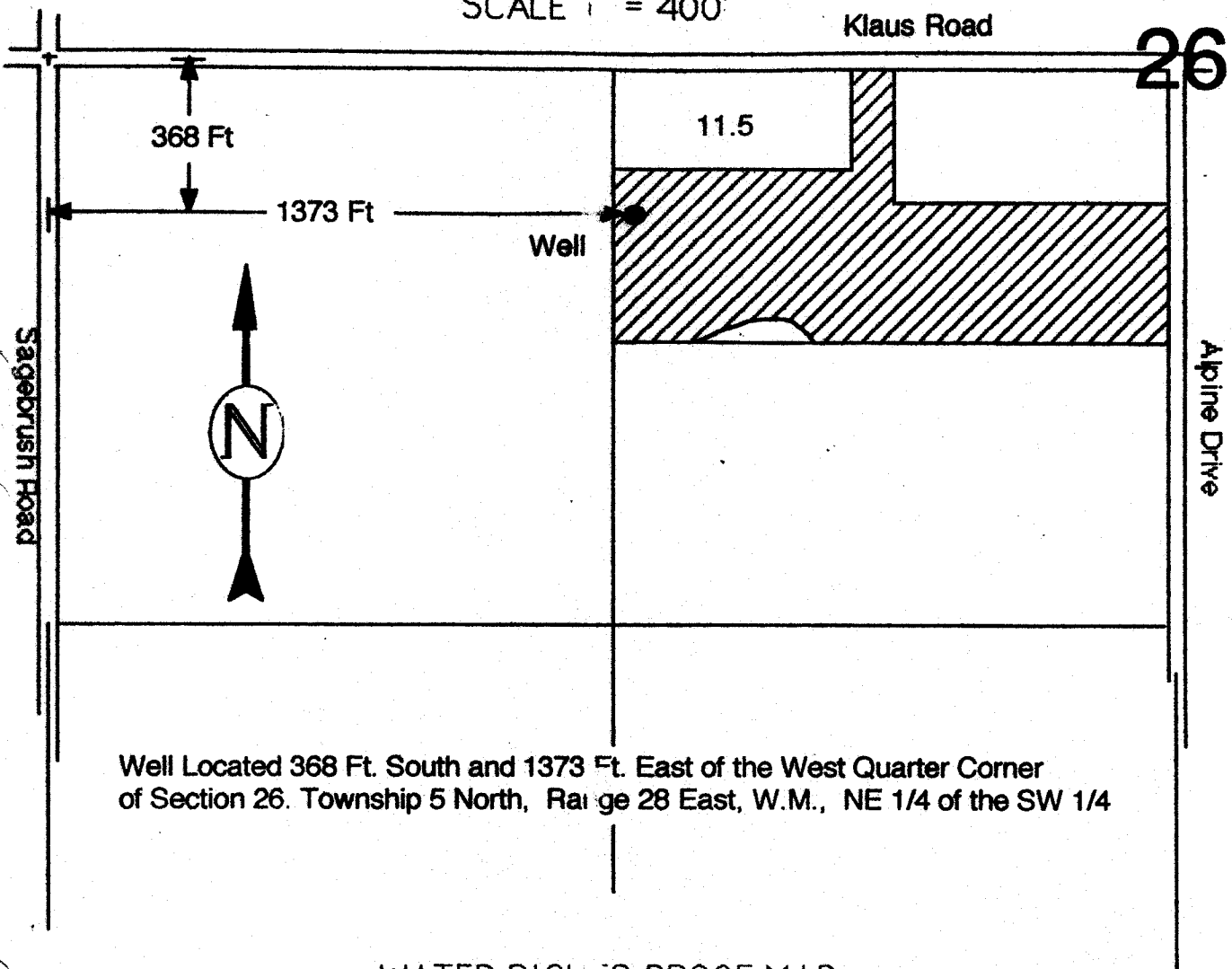
# T. 5N., R. 28E., W.M.

AUG 30 1993 68725


UMATILLA COUNTY

WATER RESOURCES DEPT.  
SALEM, OREGON

SCALE 1" = 400'




Well Located 368 Ft. South and 1373 Ft. East of the West Quarter Corner of Section 26. Township 5 North, Range 28 East, W.M., NE 1/4 of the SW 1/4

WATER RIGHTS PROOF MAP  
 water Use Found at This Location

IN NAME OF  
**Ken & Lynne Franz**

THIS MAP IS FOR THE PURPOSE OF IDENTIFYING THE LOCATION OF WATER RIGHTS ONLY AND IS NOT INTENDED TO PROVIDE THE LEGAL DIMENSIONS OR LOCATIONS OF PROPERTY OWNERSHIP LINES.

G-11991



ENGINEERING - SURVEYING - WATER RIGHTS  
**R V MCKINNIS ENGINEERING**  
 Rt 1 Box 1122 Hermiston, Oregon 97838  
 503-567-2017