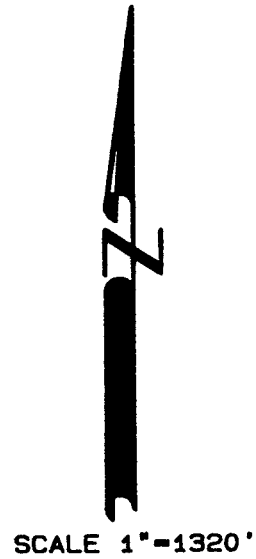
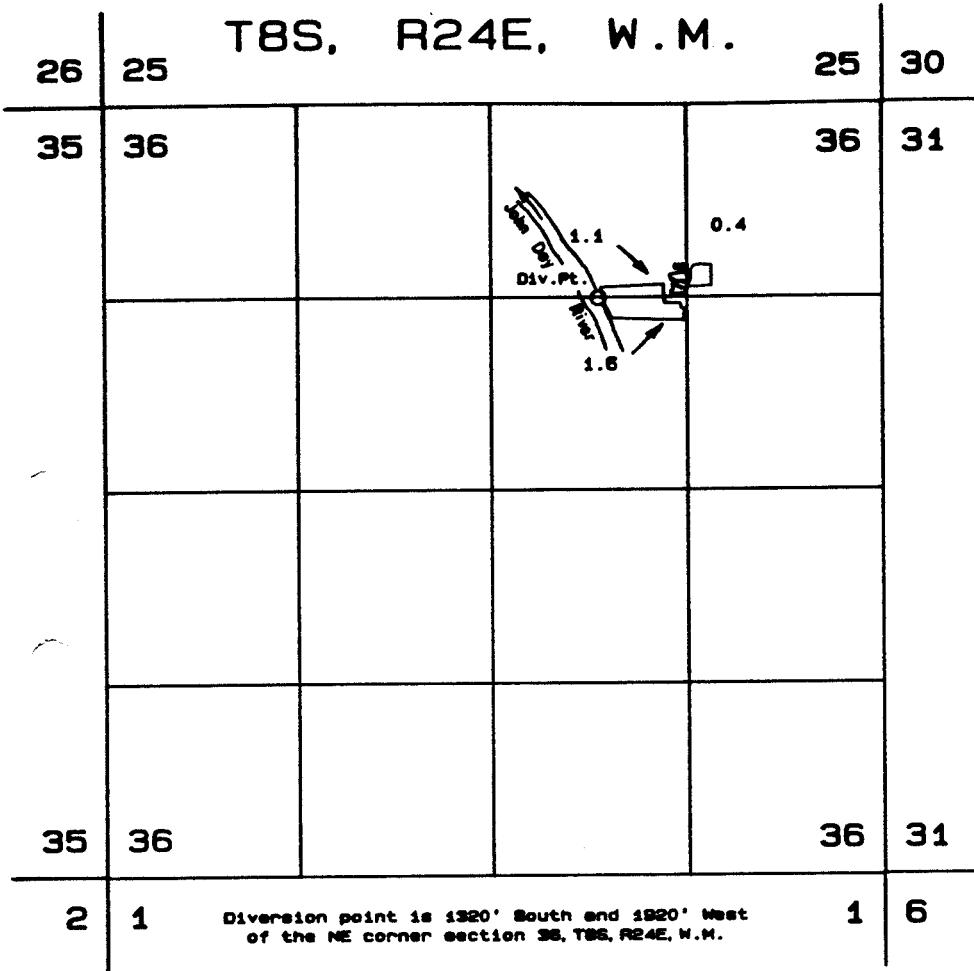


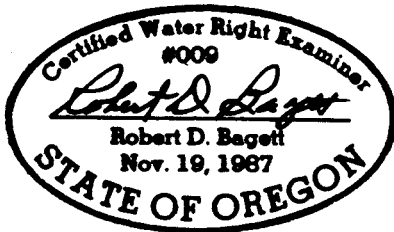
AUG 12 1991

WATER RESOURCES DEPT
 SALEM OREGON



FINAL PROOF SURVEY

UNDER
 Application No.69163 Permit No.50662

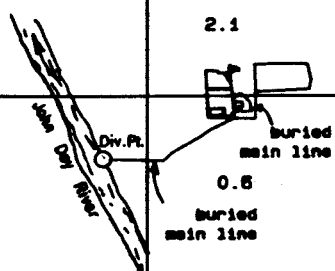


IN THE NAME OF
 ODELL ADAMS

NOTE: The preparation of this map was for the purpose of identifying the location of the proposed water right and has no intent to provide dimensions or location of property ownership lines.

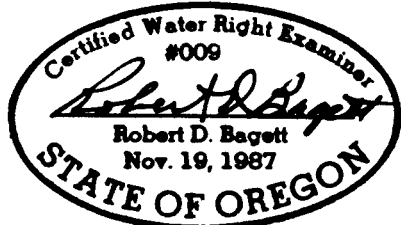
Surveyed July 25, 1991
 By Robert D. Baggett

26	25	TBS. R24E. W.M.			25	30
35	36				36	31
35	36				36	31
2	1	Diversion point is 1750' S. and 1650' W. of the NE cor. of section 36, T8S, R24E, W.M.			1	6



SCALE 1"=1320'

FINAL PROOF SURVEY



UNDER
Application No. 69163 Permit No. 50662

ASSIGNMENT
IN THE NAME OF
SPRAY SCHOOL DISTRICT

NOTE: The preparation of this map was for the purpose of identifying the location of the proposed water right and has no intent to provide dimensions or location of property ownership lines.

Surveyed July 25, 1991
By Robert D. Baggett