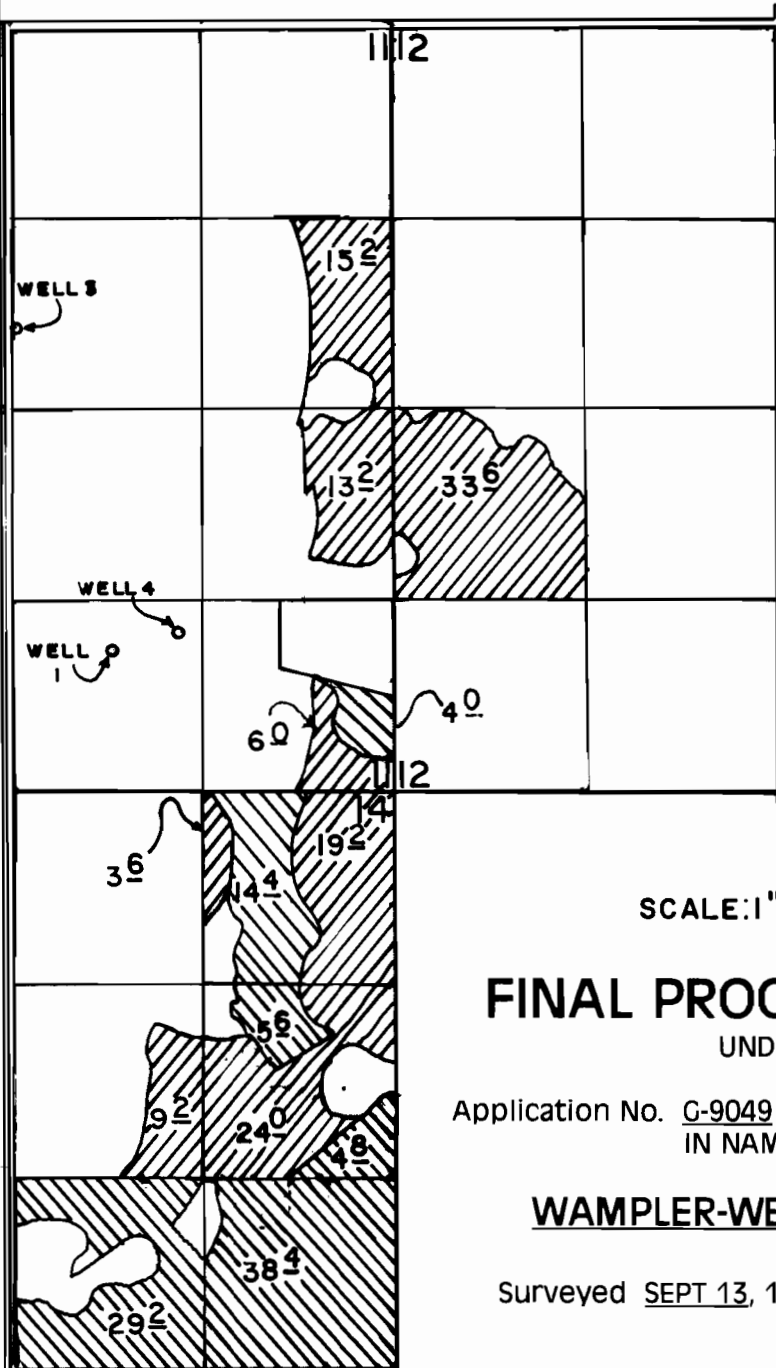
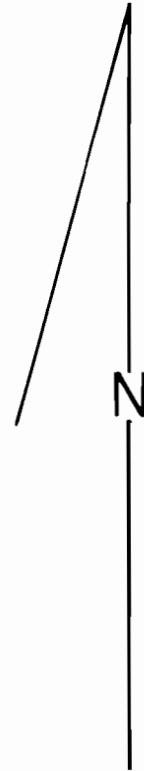


T. 15 S., R. 14 E., W.M.

DRAFT A



SCALE: 1" = 1320'

FINAL PROOF SURVEY

UNDER

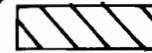
PRIORITY DATE
DEC. 28, 1978

Application No. G-9049 Permit No. G-8720
IN NAME OF

WAMPLER-WERTH FARMS



PRIMARY

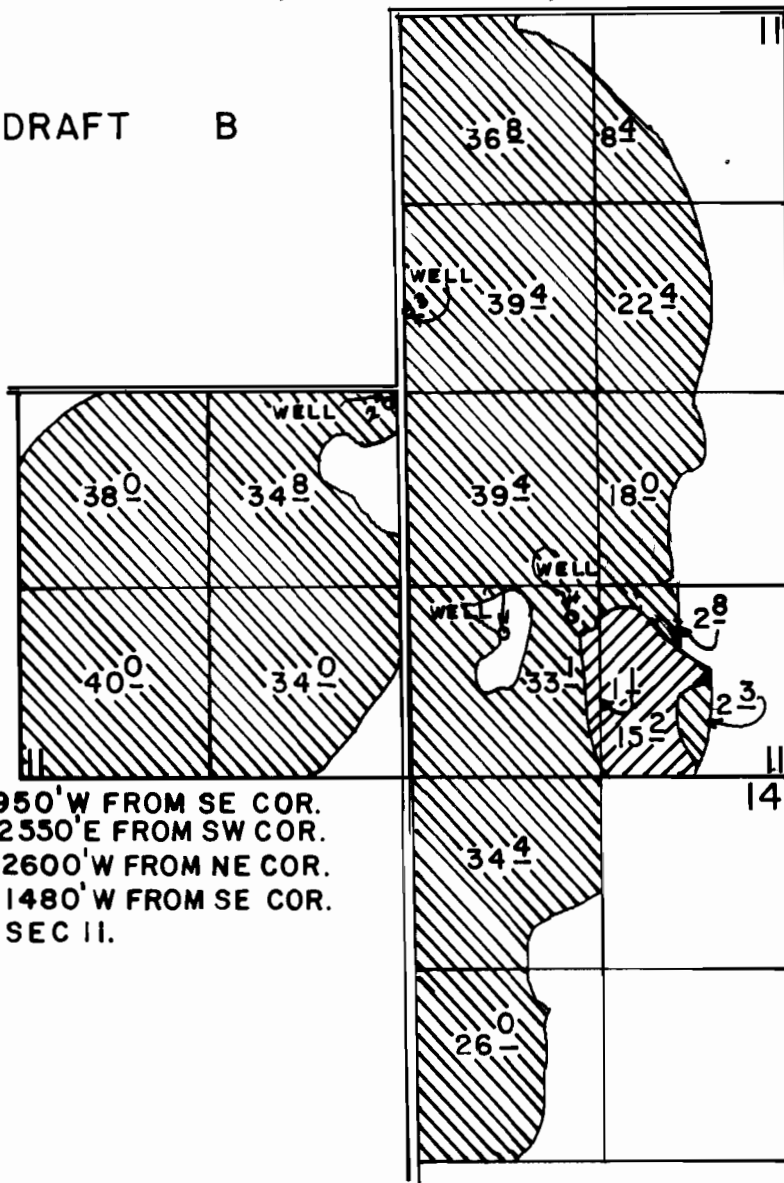


SUPPLEMENTAL

Surveyed SEPT 13, 1984, by L.G. OLSEN

T. 15 S., R. 14 E., W.M.

DRAFT B



WELL 1, LOC: 980' N & 1950' W FROM SE COR.
 WELL 2, LOC: 2550' N & 2550' E FROM SW COR.
 WELL 3, LOC: 2060' S & 2600' W FROM NE COR.
 WELL 4, LOC: 1090' N & 1480' W FROM SE COR.
 ALL IN SEC II.

SCALE: 1" = 1320'

PRIORITY DATE
 DEC. 11, 1978

FINAL PROOF SURVEY

UNDER

Application No. G-9049 Permit No. G-8720
 IN NAME OF

 PRIMARY
 SUPPLEMENTAL

WAMPLER-WERTH FARMS

Surveyed SEPT 13, 1984, by L.G. OLSEN