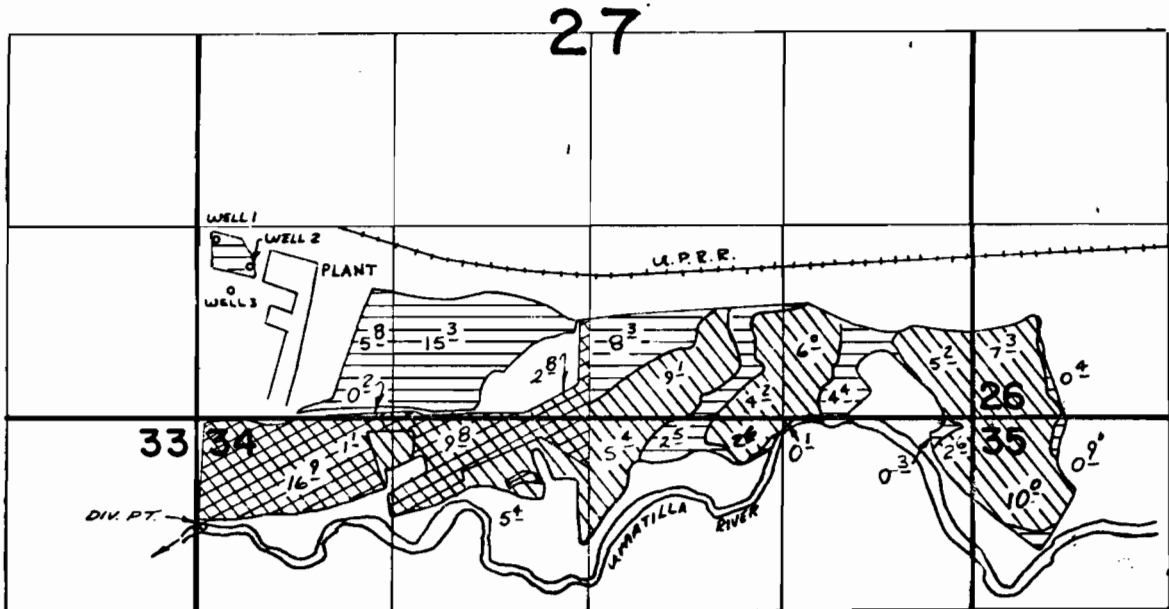




T. 4N., R. 28E., W.M.



DIVERSION POINT LOCATED 750' S. & 50' E. FROM NW COR. SEC. 34  
 WELL 1 LOCATED 1230' N. & 130' E. FROM SW COR. SEC. 27  
 WELL 2 LOCATED 1130' N. & 360' E. FROM SW COR. SEC. 27  
 WELL 3 LOCATED 880' N. & 230' E. FROM SW COR. SEC. 27

 PER. 37853 PRIMARY

 PER. G-7077 PRIMARY

 PER. G-7077 SUPPLEMENTAL

**FINAL PROOF SURVEY**

UNDER

TRANSFER 3036

50554

37853

Application No. G-7168 Permit No. G-7077

IN NAME OF

J. R. SIMPLOT CO.

Surveyed B.M. 1978, by R. BARWIN

10-26 1978 R. Barwin

9-27 1979 V. Church