
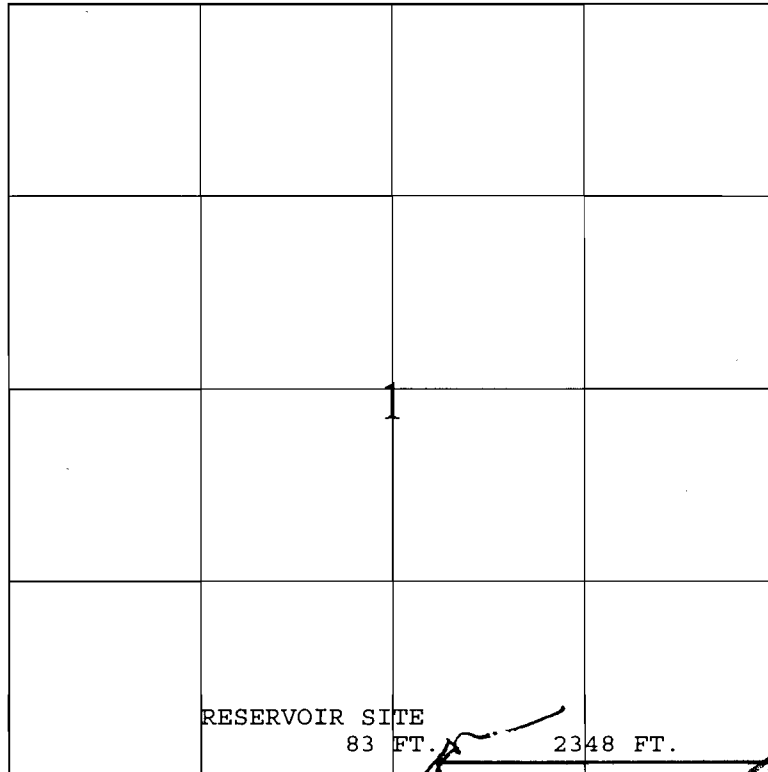


RECEIVED

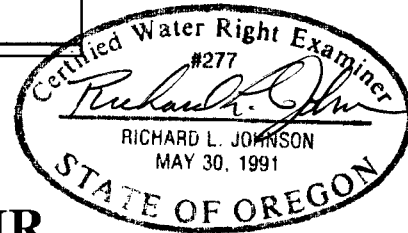
T. 33 S., R. 3 W., W.M.

AUG 14 1996

WATER RESOURCES DEPT.
SALEM, OREGON



1 IN. = 1320 FT.



APPLICATION MAP

FOR

ANGEL CAMP RESERVOIR

APPLICATION NO. R 73674

IN NAME OF

UNITED STATES BUREAU OF LAND MANAGEMENT,
MEDFORD DISTRICT.

CORRECTION OF THE MAY 17, 1993 APPLICATION MAP.

THE PURPOSE OF THIS MAP IS FOR IDENTIFYING THE LOCATION OF THE WATER RIGHT ONLY AND
IS NOT INTENDED TO PROVIDE LEGAL DIMENSIONS OR LOCATION OF PROPERTY OWNERSHIP LINES.

WRE 6048A OREGON

U.S. BUREAU OF LAND MANAGEMENT - OSO
BRANCH OF GEOGRAPHIC SCIENCES

EXECUTED BY:
RICHARD L. JOHNSON, PLS, CWRE

LETTER OF AUTHORIZATION
DATED: MAY 3, 1993

OR-957.1
P.O. BOX 2965
PORTLAND OR., 97208


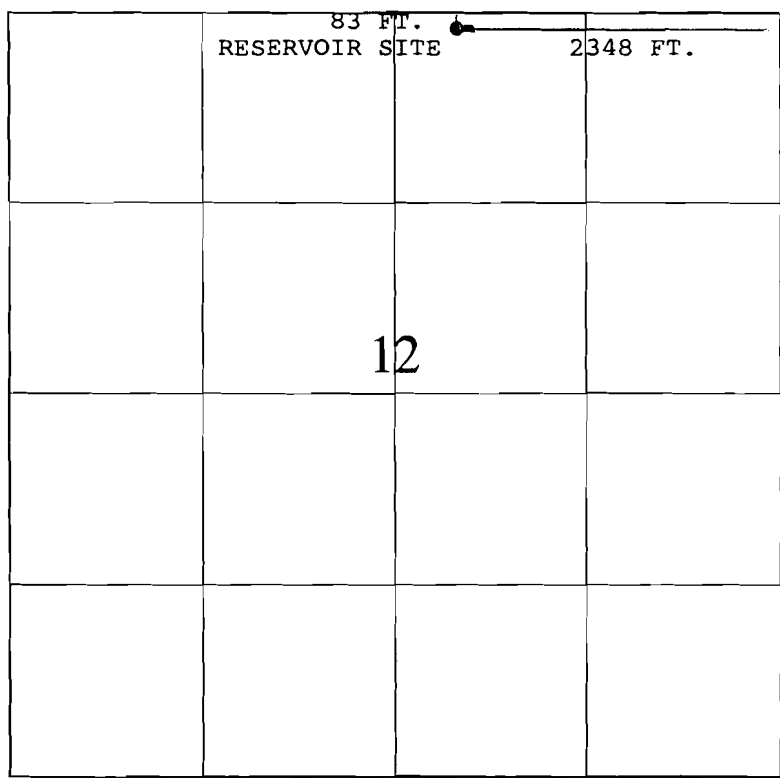
"CERTIFICATE NO. 68997"

Application No. R-73674

Tract No.

T. 33 S., R. 3 W., W.M.

SUPERSEDED



1 IN. = 1320 FT.

APPLICATION MAP


FOR

ANGEL CAMP RESERVOIR

IN NAME OF

UNITED STATES BUREAU OF LAND MANAGEMENT

MAY 17, 1993



RECEIVED

THE PURPOSE OF THIS MAP IS FOR IDENTIFYING THE LOCATION OF THE WATER RIGHT ONLY AND IS NOT INTENDED TO PROVIDE LEGAL DIMENSIONS OR LOCATION OF PROPERTY OWNERSHIP LINES.

OCT 01 1993

WRE 6048A OREGON

WATER RESOURCES DEPT.
SALEM, OREGON

U.S. BUREAU OF LAND MANAGEMENT - OSO
BRANCH OF CADASTRAL SURVEY

EXECUTED BY:
RICHARD L. JOHNSON, PLS, CWRE

LETTER OF AUTHORIZATION
DATED: MAY 3, 1993

OR-942.1
P.O. BOX 2965
PORTLAND OR., 97208