


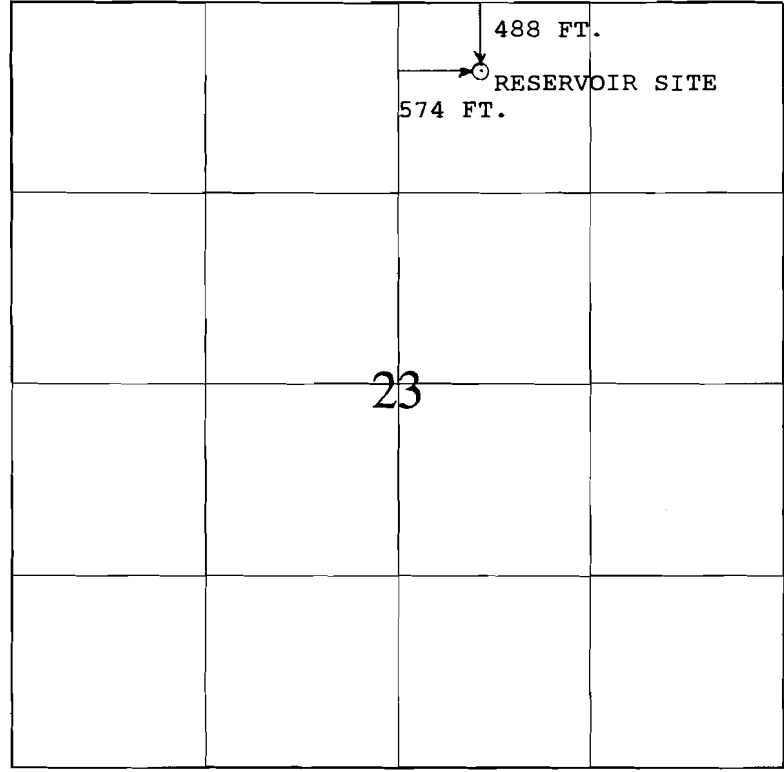
68999

CERTIFICATE NO.

Permit No.

T. 40 S., R. 3 E., W.M.

IRON PIPE AND BRASS CAP



1 IN. = 1320 FT.

RECEIVED

OCT 01 1993

WATER RESOURCES DEPT.
SALEM, OREGON

APPLICATION MAP

FOR

LINCOLN CREEK #2

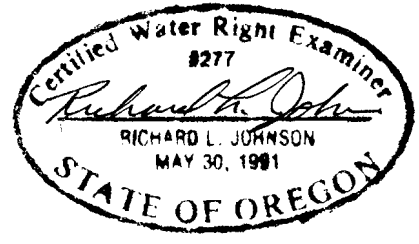
IN NAME OF

UNITED STATES BUREAU OF LAND MANAGEMENT

JUNE 8, 1993

THE PURPOSE OF THIS MAP IS FOR IDENTIFYING THE LOCATION OF THE WATER RIGHT ONLY AND IS NOT INTENDED TO PROVIDE LEGAL DIMENSIONS OR LOCATION OF PROPERTY OWNERSHIP LINES.

WRE 6065A OREGON



U.S. BUREAU OF LAND MANAGEMENT - OSO
BRANCH OF CADASTRAL SURVEY

EXECUTED BY:
RICHARD L. JOHNSON, PLS, CWRE

LETTER OF AUTHORIZATION
DATED: MAY 3, 1993

OR-942.1
P.O. BOX 2965
PORTLAND OR., 97208