

CERTIFICATE NO.

69541

Application No. R-45405

Permit No.

T.6N., R.37E., W.M.

SECTION 19

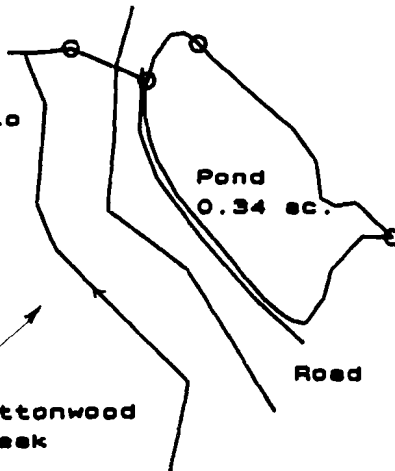
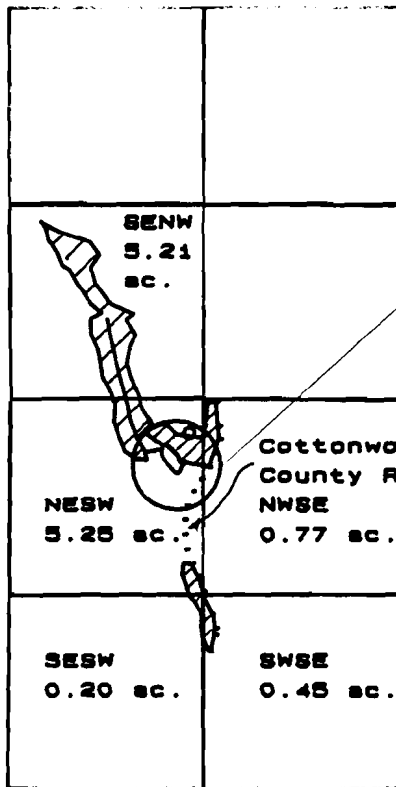
2000 gallon storage tank Outlet Inlets from springs.



0 1320
Scale: 1"=1320'

E1/2 W1/2
W1/2 E1/2

Outlet to 4" pipe.




Scale: 1" = 132'

Application for offstream pond. Water to be used for irrigation and stockwater. Pond constructed prior to January 1, 1993. Height is 7' with a top width of 16'. Capacity is 1.0 acre feet. Dam has a slope 3:1 on the water side of the dam.

S. E. Cor

Spring area is 2251' N. & 2868' W. of S.E. Cor. Section 19. Stone Pond outlet located 2294' N. & 2927' W. of S.E. Cor. Section 19.



Owner:
Mr. Edward Lynch
Route 3, Box 316
Walla Walla,
WA 99362
(509) 529-1252

NOTE:
The information shown on this map is solely for Water Rights purposes. The date shown does not represent ownership information.

Survey By:
CWRE 300
(renews 6-30-95)
David Haddock
P. O. Box 1574
Pendleton, OR 97801
(503) 276-2193
Date: October, 1994
Equipment:
Wild System 200 GPS