


36 31 SW 1/4 SW 1/4

1 6



AREA OF BENEFICIAL USE

25-09

25-17

25-08

25-07

25-10

UNNAMED TRIBUTARY OF CEDAR CREEK

NW 1/4 SW 1/4 NE 1/4 SW 1/4 NW 1/4 SE 1/4

S.W. SUNSET BLVD.

B.N.R.R.


Distance to Ponds From SW Corner of Section 31

	North	East	Reservoir Area
Pond 25-09	2115'	1940'	1.03 Acres
Pond 25-07	80'	1590'	0.77 Acres
Pond 25-08	1300'	1870'	0.35 Acres
Pond 25-17	1695'	2560'	0.31 Acres
Pond 25-10	915'	3440'	0.17 Acres

This map is for the purpose of identifying the location of water rights only and is not intended to provide legal dimensions or location of property ownership lines.

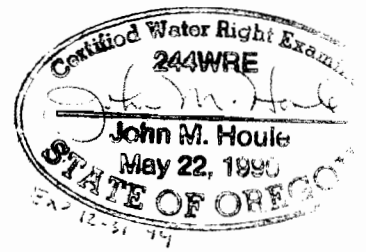


SCALE: 1" = 400'



NORTH

COMPONENT NO. 09732  
 Application No. 275402  
 Permit No.



APPLICATION TO CONSTRUCT A RESERVOIR  
 QUINKSTER GENERAL PARTNERSHIP

SECTION 31, T.2S., R.1W., W.M.  
 OCTOBER 1994  
 L4630.L22