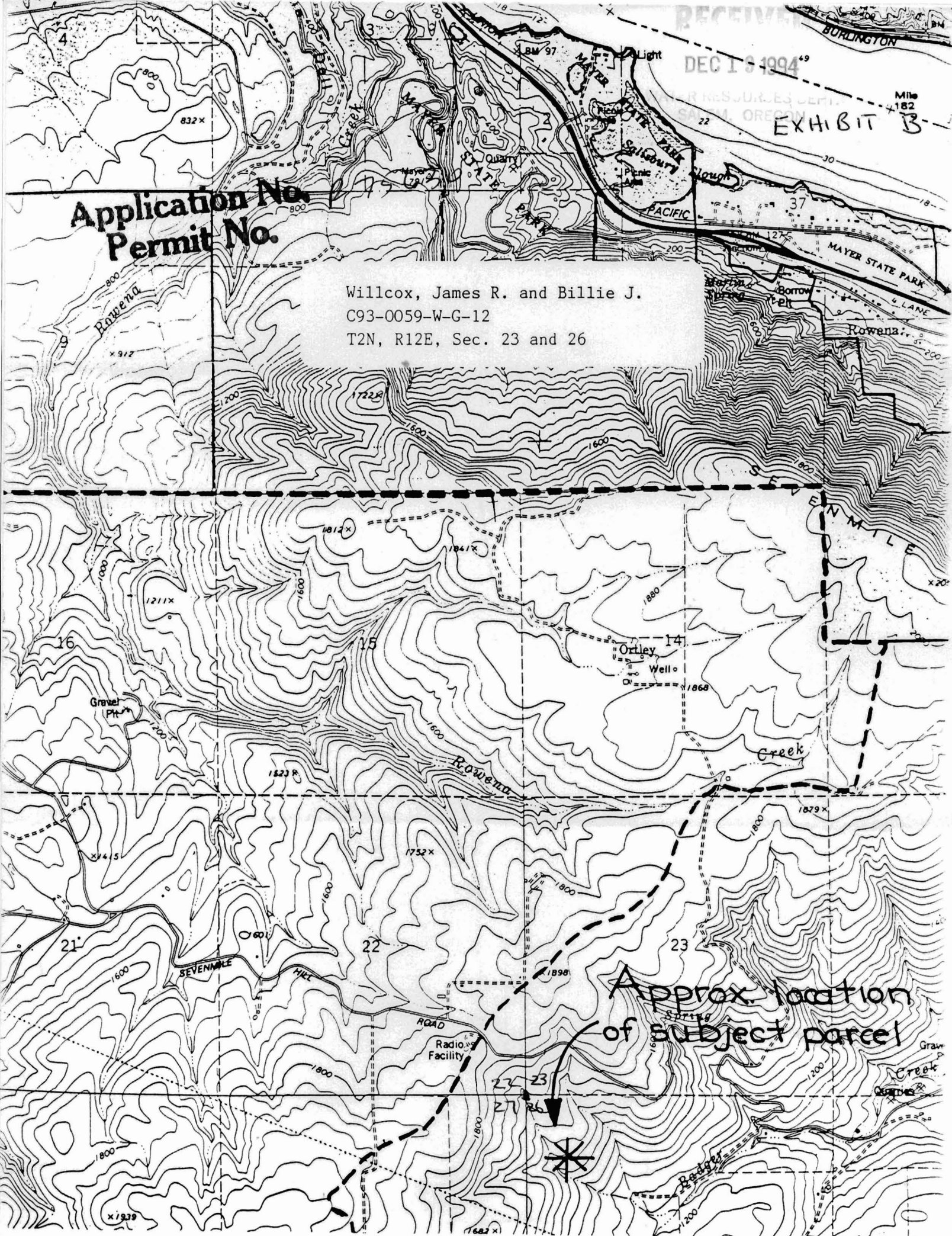


RECEIVED  
DEC 19 1994  
MILE 182  
EXHIBIT B

Application No. 175  
Permit No.

Willcox, James R. and Billie J.  
C93-0059-W-G-12  
T2N, R12E, Sec. 23 and 26

Approx. location  
of subject parcel



# EXHIBIT C

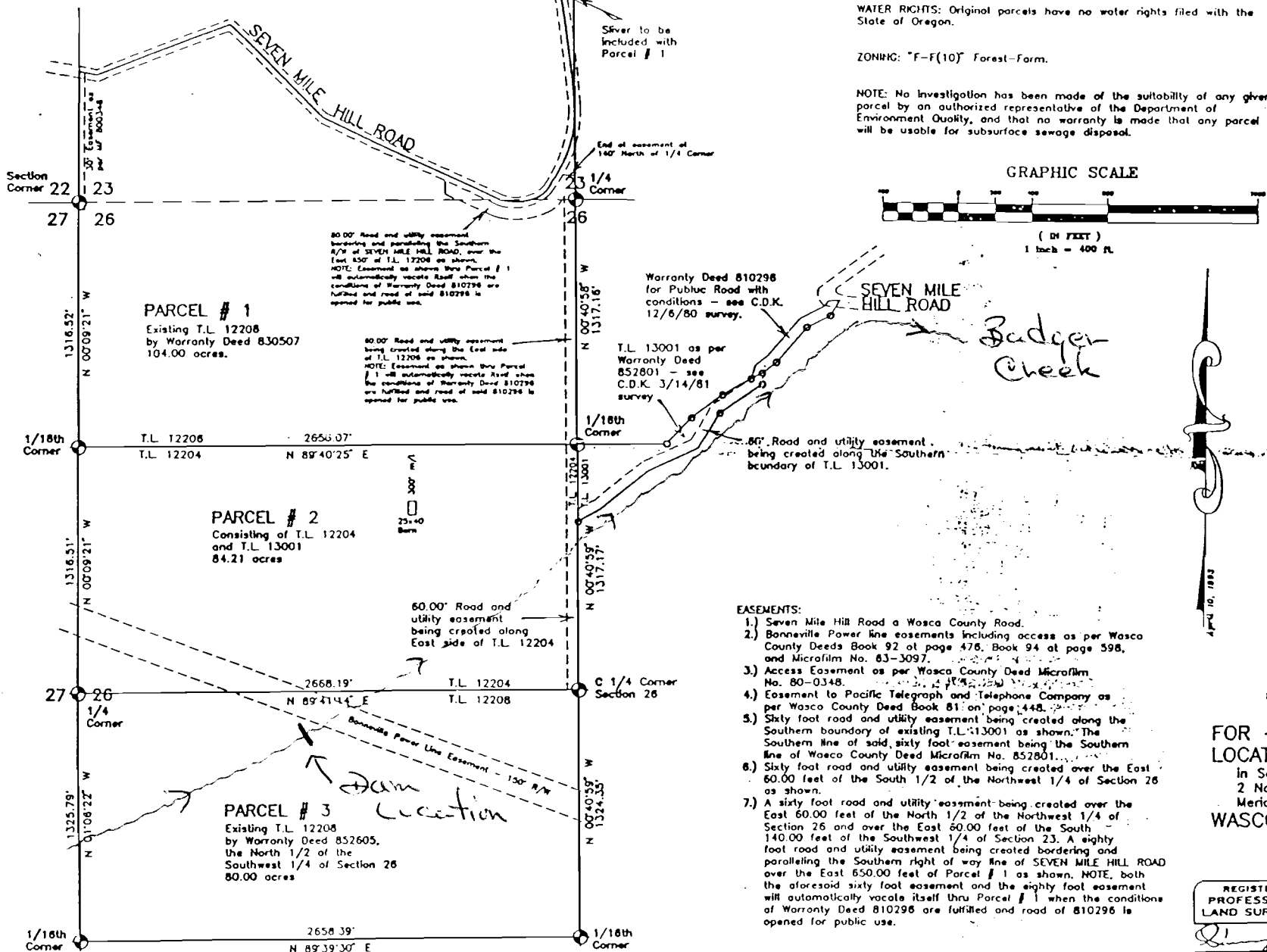
PLANS OF READING AND SURVEY CONTROL AS PER F.E.C. 4, 1980 SURVEY, BEING C.S. No. F-17-2.

**NARRATIVE:** The purpose of this survey is for the division of existing Tax Lots 12206, 12204, 12208, and 13001 of 2N 12 into three parcels as shown. Acreage shown is based upon acreage as provided by Wasco County Assessments.

**WATER RIGHTS:** Original parcels have no water rights filed with the State of Oregon.

**ZONING:** "F-F(10)" Forest-Farm.

**NOTE:** No investigation has been made of the suitability of any given parcel by an authorized representative of the Department of Environment Quality, and that no warranty is made that any parcel will be usable for subsurface sewage disposal.



Application No. 0-75630  
Permit No.

FOR LOCATION  
In Sec  
2 North  
Meridia  
WASCO

REGISTERED  
PROFESSIONAL  
LAND SURVEYOR  
OREGON  
AUGUST 12  
DANNY L. COLE  
1028  
April 10, 1983

## CONSERVATION PLAN MAP

UNITED STATES DEPARTMENT OF AGRICULTURE SOIL CONSERVATION SERVICE

cooperating with

Wasco Co. SOIL AND WATER CONSERVATION DISTRICT

Soil Conservation District



OUR SOIL ★ OUR STRENGTH

Owner JAMES R. WILLCOXOperator "Plan No. \_\_\_\_\_ Date 7-82Scale 4" = 1 mi. Acres \_\_\_\_\_  
ApproximateWasco

County

OREGON

State

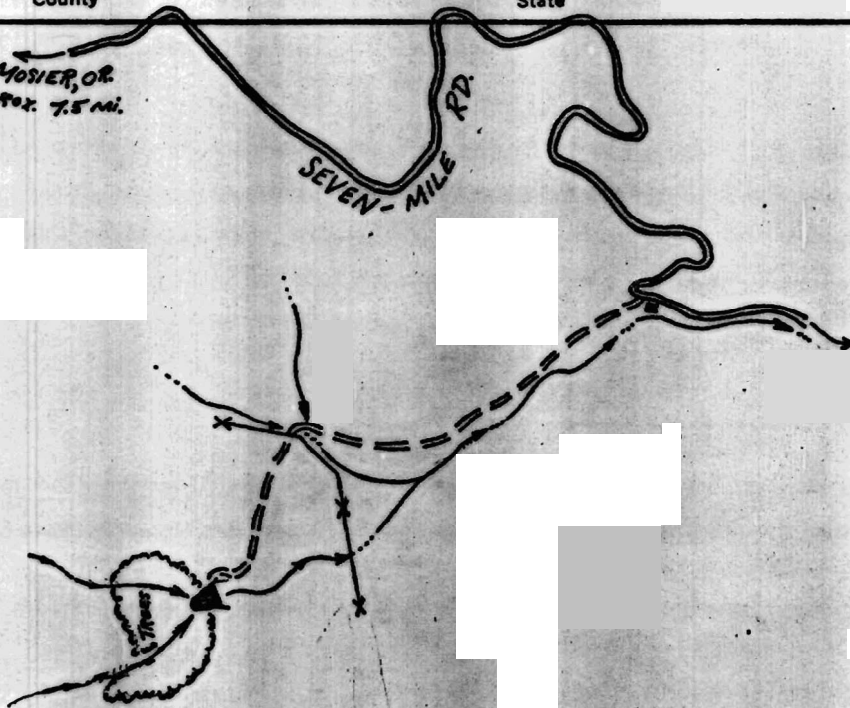
Photo No. \_\_\_\_\_

GPO : 1963 O-644121

TO MOSIER, OR.  
Approx. 7.5 mi.

SEVEN-MILE RD.

TO THE DALLES, OR.  
Approx. 4.5 mi.



"BB 95

(1) LIVESTOCK POND  
WATER CONSERVED = 4.0 ac. FE.  
ac. SERVED = 110.0 ac.

T.2N., R.12E., SEC. 26 SW 1/4.

26 25  
95 + 96

Application No. R-775630  
Permit No.