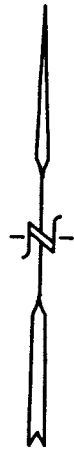


RECEIVED

DEC 27 1994

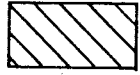
WATER RESOURCES DEPT.
SALEM, OREGON

4 3
9 10



SCALE:
1" = 400'

LEGEND:



Existing Pond
(Exempt Pond)



Existing Pond
(Reservoir Permit, Application)

Subject Property: T.L. 200, Map No. 38-7-9

This plat was prepared for the purpose of applying for exempt pond status for two existing ponds and applying for a reservoir permit for one existing pond.

This plat was prepared for the purpose of identifying the location of the water right only. There is no intent to provide dimensions or location of property ownership lines.

Application No. R-75866
Permit No.

"CERTIFICATE NO. 69860"

PLAT OF WATER RIGHT APPLICATION

LOCATED IN


NI/2 SEC.9 T.38 S.,R.7 W., W.M.
JOSEPHINE COUNTY, OREGON

PREPARED BY:

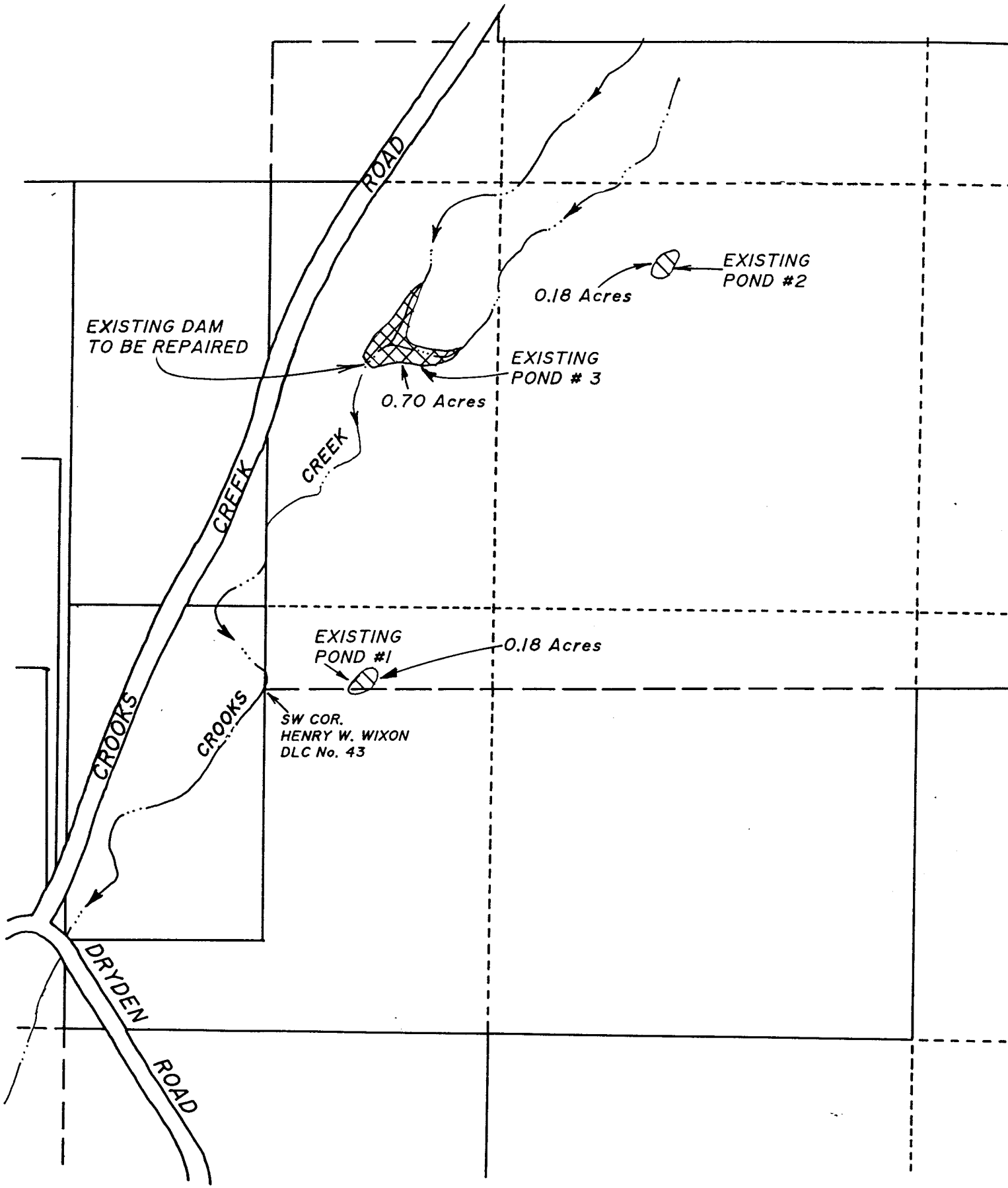
WICKS ENGINEERING & SURVEYING
406 N.E. "E" Street
Grants Pass, Oregon 97526
Tel. 479-3436

PREPARED FOR:

BILLIE BOB, Inc.
3569 Amber Ln.
Grants Pass, Oregon 97527
Tel. 479-6005



PROJECT NO.	414-94-300
DRAWING NO.	34-11.17
DATE	DEC. 16, 1994
SCALE	1" = 400'



EXISTING DAM
TO BE REPAIRED

ROAD

0.18 Acres

EXISTING
POND #2

EXISTING
POND #3

0.70 Acres

CREEK

CREEK

EXISTING
POND #1

0.18 Acres

SW COR.
HENRY W. WIXON
DLC No. 43

CROOKS

CROOKS

DRYDEN
ROAD