
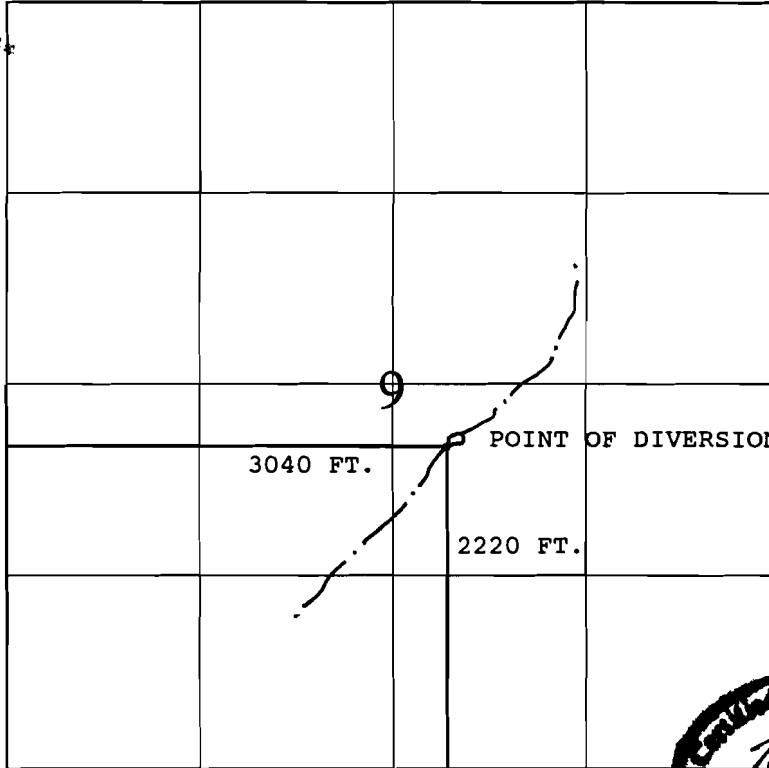



T. 37 S., R. 14 E., W.M.

No. R-75880



1 IN. = 1320 FT.

BRASS CAP AND IRON PIPE



APPLICATION MAP

FOR

UNNAMED RESERVOIR, 37S 14E 9 NWSE

IN NAME OF

UNITED STATES BUREAU OF LAND MANAGEMENT

MAY 31, 1994

THE PURPOSE OF THIS MAP IS FOR IDENTIFYING THE LOCATION OF THE WATER RIGHT ONLY AND IS NOT INTENDED TO PROVIDE LEGAL DIMENSIONS OR LOCATION OF PROPERTY OWNERSHIP LINES.

THE TIE WAS DETERMINED FROM AN INVERSE BETWEEN POSITIONS DERIVED FROM A RESOURCE GRADE GLOBE POSITIONING SYSTEM, A TRIMBLE PATHFINDER, WITH A POSITIONAL TOLERANCE OF 2-5 METERS, 50 PERCENT OF THE TIME.

WRE 6089A

U.S. BUREAU OF LAND MANAGEMENT - OSO
BRANCH OF CADASTRAL SURVEY

LETTER OF AUTHORIZATION
DATED: MAY 9, 1994

EXECUTED BY:
RICHARD L. JOHNSON, PLS, CWRE

OR-942.1
P.O. BOX 2965
PORTLAND OR., 97208