

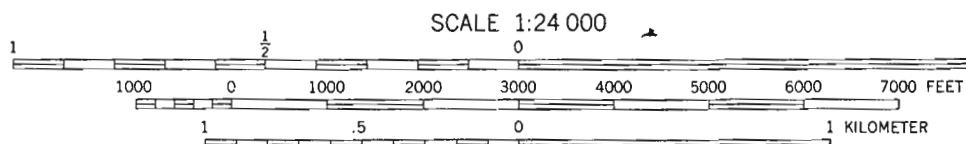
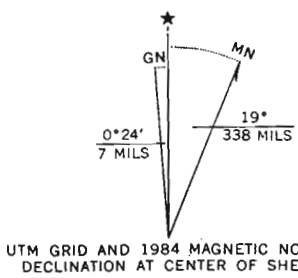
Mapped, edited, and published by the Geological Survey
Control by USGS and NOS/NOAA

Topography by photogrammetric methods from aerial
photographs taken 1959. Field checked 1964

Polyconic projection. 1927 North American datum
10,000-foot grid based on Oregon coordinate system,
north zone
1000-meter Universal Transverse Mercator grid ticks,
zone 11, shown in blue

To place on the predicted North American Datum 1983
move the projection lines 17 meters north and
80 meters east as shown by dashed corner ticks

Fine red dashed lines indicate selected fence lines
There may be private inholdings within the boundaries of
the National or State reservations shown on this map



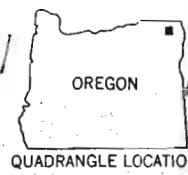
Application No. R-76341
Permit No.

THIS MAP COMPLIES WITH NATIONAL MAP ACCURACY STANDARDS
FOR SALE BY U. S. GEOLOGICAL SURVEY, DENVER, COLORADO 80225, OR RESTON, VIRGINIA 22092
A FOLDER DESCRIBING TOPOGRAPHIC MAPS AND SYMBOLS IS AVAILABLE ON REQUEST

App# R 76341
70295
1 CERTIFICATE NO.

RECEIVED
Light-duty

DEC 20 1994



WATER RESOURCES DEPT.
SALEM, OREGON

AKERS BUTTE, OREG.
45117-F5-TF-024

Revision shown in purple and woodland compiled from
aerial photographs taken 1981 and other sources
Partial field check by U.S. Forest Service. Map edited 1984

1964
PHOTOREVISED 1984
DMA 2475 II NE-SERIES V892

RECEIVED
JAN - 3 1995

WATER RESOURCES DEPT.
SALEM, OREGON

UNIMPROVED DIRT ROAD CLASSIFICATION