

er
9

North

R-76531

Crane
Pond

334.8 AC.

Krumbo

11

12

REFUGE BOUNDARY

Canal

Krumbo

Road

14

13

Middle

Krumbo

Canal

R-
Kl
1

R-76493
Krumbo
Swamp
28.6 AC.

South

Krumbo


Krumbo

Canal

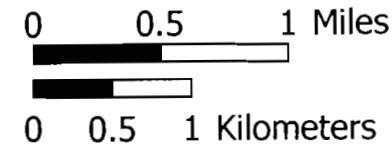
Creek

Malheur National Wildlife Refuge

Willamette Meridian

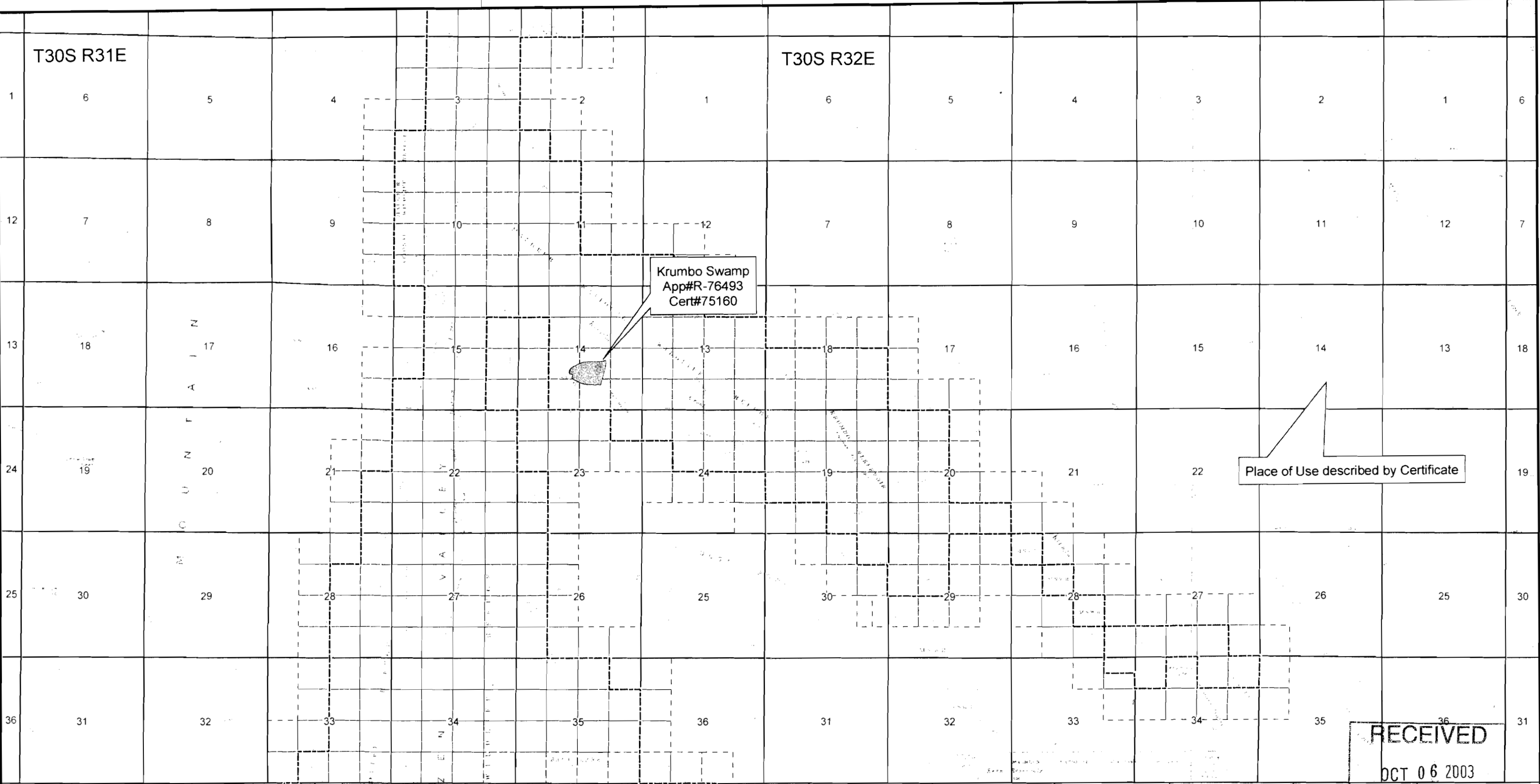


Krumbo Swamp polygon converted from original CAD drawing used as original Application map. USPLS layers from BLM Geographic Coordinate Database. Greyscale 1:24k DRG from USGS 7.5 minute series quadrangle. FWS Boundary includes all land interests derived from USFWS-NWRS-RPL Branch of GIS/Cartography.



Legend

- Krumbo Swamp
- Current Refuge Boundary
- PLS: Quarter Section
- PLS: Section
- PLS: Township/Range



RECEIVED
OCT 06 2003

WATER RESOURCES DEPT.
SALMON DIVISION