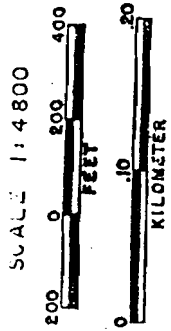


THIS MAP WAS PREPARED FOR
ASSESSMENT PURPOSE ONLY

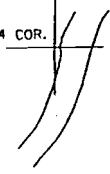
NE1/4 SEC. 12 T.8S. R.41E. W.M.
BAKER COUNTY

8 41 12A

1" = 200'



1/4 COR.

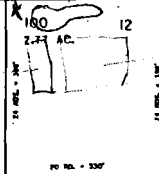


SEE MAP 8 41

MILES BRIDGE RD. CO. RD. (721) 512

200
56.57 AC.

mobile



garden

SEE MAP 8 41

POWDER RIVER

5-25

200

RIVER

SEE MAP 8 42

SEE MAP 8 40

CEN. SEC.

1/4 COR.

70696

RECEIVED

FEB 15 1996

WATER INFORMATION DEPT.
SALEM, OREGON

RECEIVED
AUG 1 1990
DEPT. OF REVENUE STATE OF OREGON
ASSESSMENT & APPRAISAL DIV.