



Mapped, edited, and published by the Geological Survey

Control by USGS, USC&GS, and State of Oregon

Topography by photogrammetric methods from aerial photographs taken 1967. Field checked 1969

Polyconic projection. 1927 North American datum

10,000-foot grid based on Oregon coordinate system, north zone


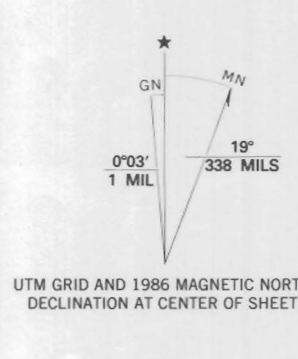
1000-meter Universal Transverse Mercator grid ticks, zone 10, shown in blue

To place on the predicted North American Datum 1983 move the projection lines 23 meters north and 95 meters east as shown by dashed corner ticks

Red tint indicates areas in which only landmark buildings are shown

Fine red dashed lines indicate selected fence lines

Purple tint indicates extension of urban area



SCALE 1:24,000  
CONTOUR INTERVAL 10 FEET  
DOTTED LINES CROSSING RIVER REPRESENT 5 FOOT CONTOURS  
NATIONAL GEODETIC VERTICAL DATUM OF 1929


"CERTIFICATE NO. 71574"

THIS MAP COMPLIES WITH NATIONAL MAP ACCURACY STANDARDS  
FOR SALE BY U.S. GEOLOGICAL SURVEY, DENVER, COLORADO 80225, OR RESTON, VIRGINIA 22092  
A FOLDER DESCRIBING TOPOGRAPHIC MAPS AND SYMBOLS IS AVAILABLE ON REQUEST

ROAD CLASSIFICATION

Primary highway, all weather, hard surface	Light-duty road, all weather, improved surface
Secondary highway, all weather, hard surface	Unimproved road, fair or dry weather

U.S. Route      State Route



SALEM WEST, OREG.  
NE/4 SALEM 15' QUADRANGLE  
44123-H1-TF-024

Revisions shown in purple compiled from aerial photographs taken 1982 and other sources  
This information not field checked. Map edited 1986  
Application No. P-79800  
Permit No.