

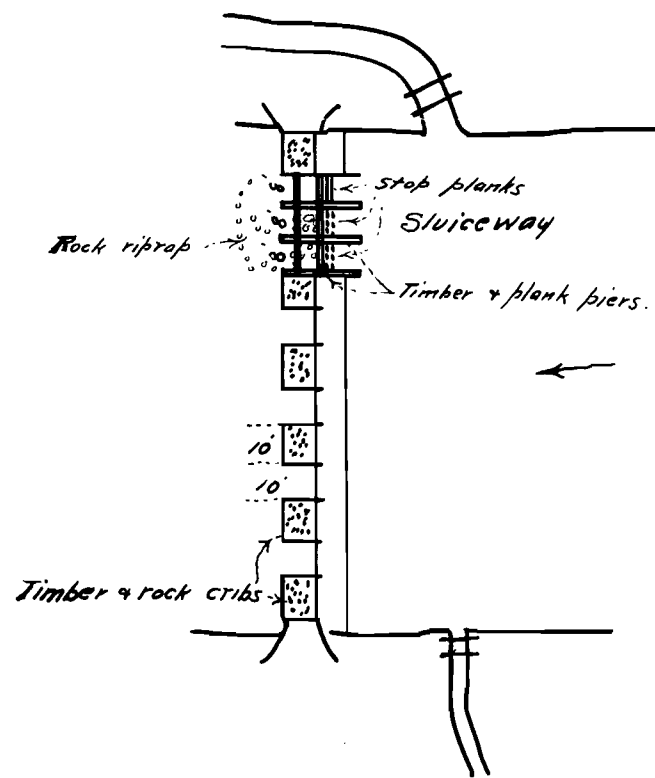
Plat to accompany application for permit to appropriate waters of Sprague River, Klamath County by L. Panky -
 May 14, 1920.
 Scale 2" = 1 mi.

Certificate of Surveyor.

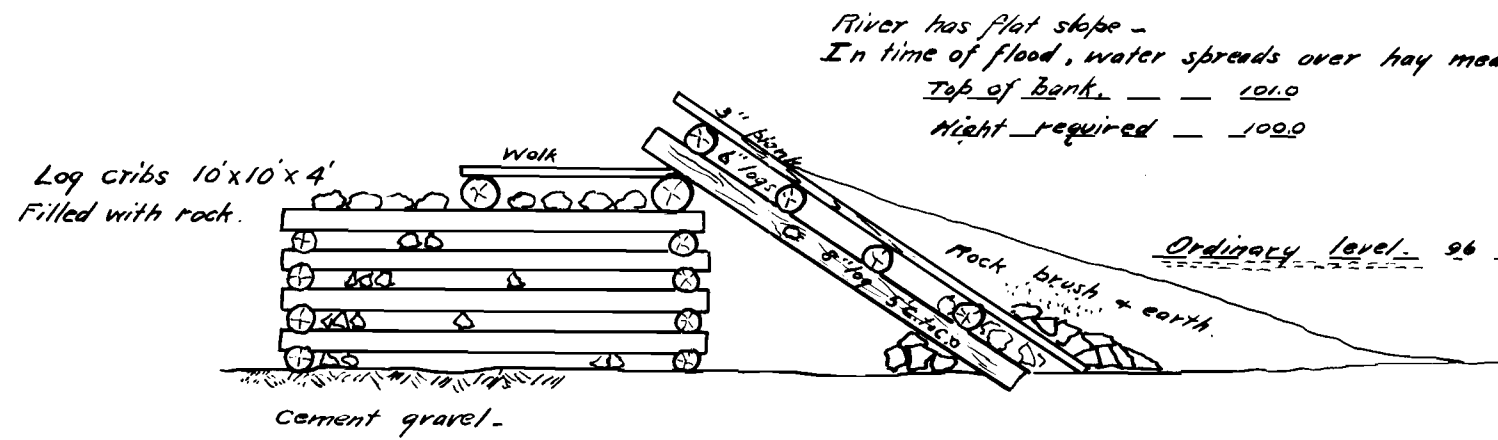
I, John C. Cleghorn, of Klamath Falls, Ore, do hereby certify that this map was made from notes taken during an actual survey made by me on May 7 + 8, 1920 and that it correctly represents the works as laid out, together with the location of streams and other ditches in the immediate vicinity, and has written thereon the area in each smallest legal subdivision which it is proposed to irrigate.

John C. Cleghorn

Registered Professional Engineer No 115 - (Dec 8 1919)




PLAN OF DAM -
 Scale 1" = 50'



SECTION OF DAM -
 Scale 1" = 5'

Some alterations by L. Panky and partially corrected at time of survey.

Application No. 7429
 Permit No. 4829



J. O. Hamaker
 certify that
 the foregoing is
 a correct map of
 said ditch as applied
 and made
 by me
 J. O. Hamaker
 Surveyor
 30 years
 experience

TP 35 S
 R 10 E

TP 36 S
 R 10 E

Plat of application of Juan Pankey for
 Permit to extend main ditch of Juan
 Pankey from the 4th cor on S line of Sec 33
 TP. 35 - S - R 10 E W.M. reference had to map
 of Permit no 4829 -

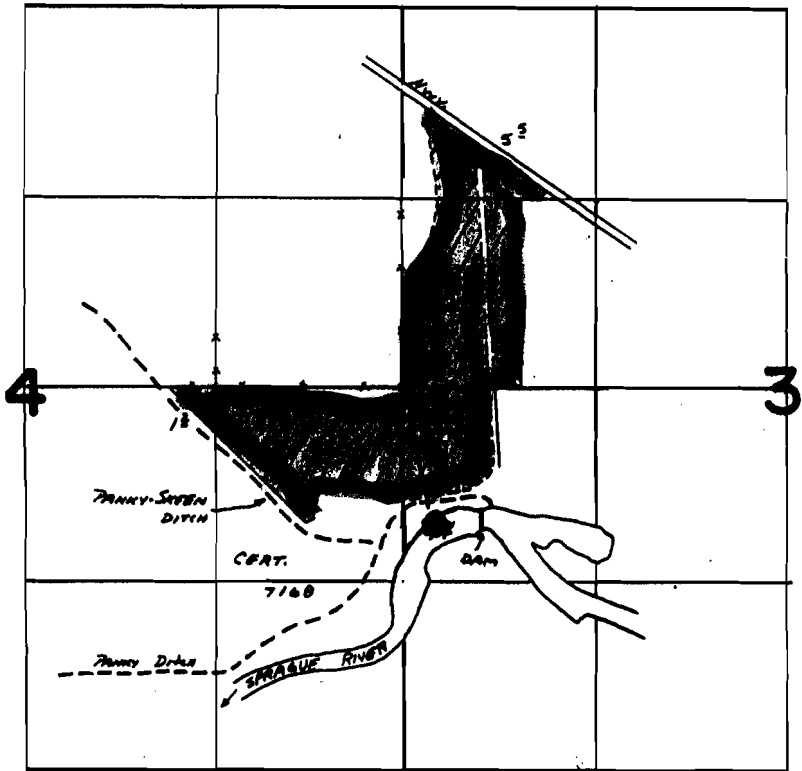
& extension of survey made May 12th
 1924 by J. O. Hamaker Surveyor.

App. # 7429
 Permit # 4829
 Cert. 7168

This map is in
 app. 10,200
 and refers to permit 4829,
 which is referred to left.

#1

T.36S.,R.10E.,W.M.



DIV. PT. - 170'S AND 200'E FROM W'N COR SEC. 3

**FINAL PROOF SURVEY
UNDER**



40988

Application No. 46932. Permit No. 34878.

IN NAME OF

BILL & ROSALYN HARRIS

Surveyed JUNY 10 1975, by A.E. Gouge

PTS 1975-L 407

Map in App. 7429
is this one.



II 2