

MAP TO ACCOMPANY WATER RIGHT APPLICATION

TO CONSTRUCT A RESERVOIR
 IN THE NAME OF BILL SANDERS
 IN THE N.W. 1/4 OF THE S.E. 1/4 SECTION 28,
 TOWNSHIP 3 SOUTH, RANGE 2 WEST,
 WILLAMETTE MERIDIAN, YAMHILL COUNTY, OREGON

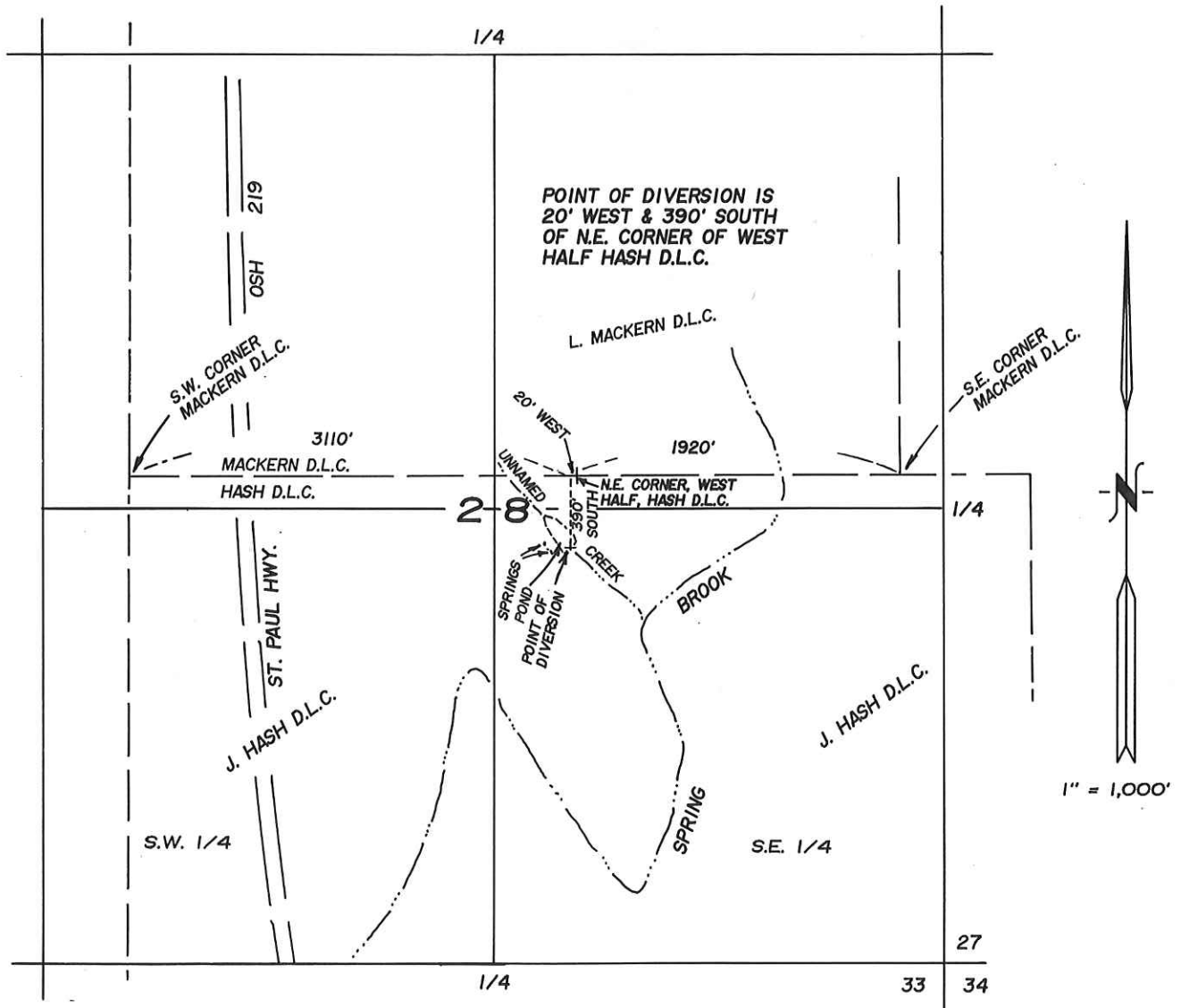
RECEIVED

MAR 31 1995

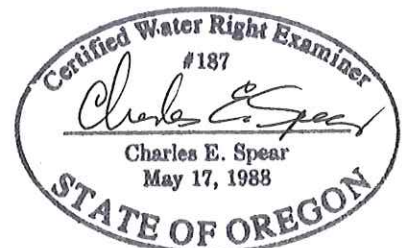
WATER RESOURCES DEPT.
 SALEM, OREGON

NOTE: THIS MAP DOES NOT INTEND
 TO PROVIDE DIMENSIONS FOR THE
 EXACT LOCATION OF PROPERTY
 OR BOUNDARY LINES.

Application No. R-80150
 Permit No.



CHARLES E. SPEAR
 831 N.E. BIRCHAIRE LN.
 HILLSBORO, OREGON 97124



RECEIVED

MAY 31 1995

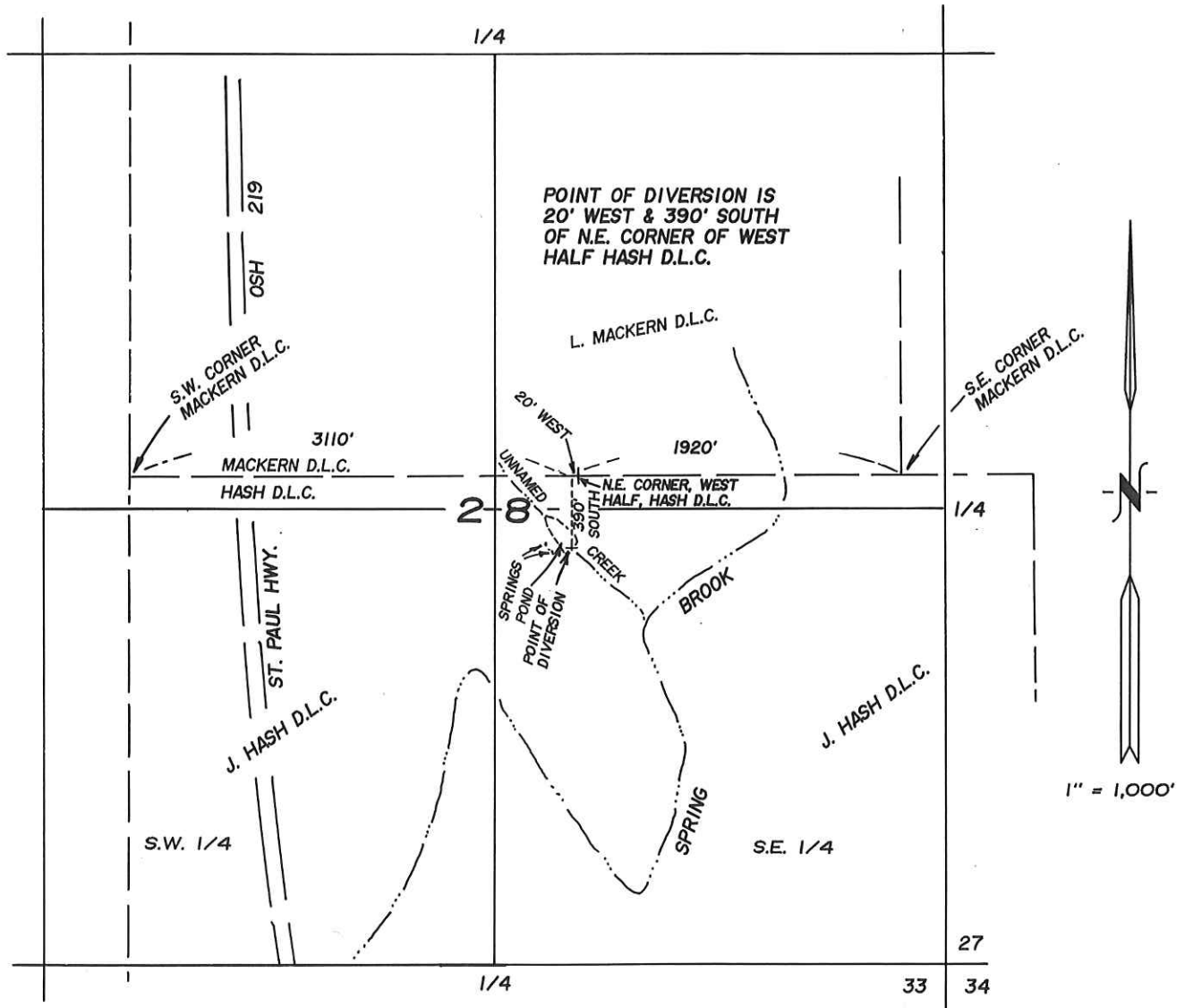
WATER RESOURCES DEPT.
SALEM, OREGON

MAP TO ACCOMPANY WATER RIGHT APPLICATION TO CONSTRUCT A RESERVOIR IN THE NAME OF BILL SANDERS IN THE N.W. 1/4 OF THE S.E. 1/4 SECTION 28, TOWNSHIP 3 SOUTH, RANGE 2 WEST, WILLAMETTE MERIDIAN, YAMHILL COUNTY, OREGON.

NOTE: THIS MAP DOES NOT INTEND
TO PROVIDE DIMENSIONS FOR THE
EXACT LOCATION OF PROPERTY
OR BOUNDARY LINES.

CERTIFICATE NO. 71791

Application No. R-80150
Permit No.



CHARLES E. SPEAR
831 N.E. BIRCHAIRE LN.
HILLSBORO, OREGON 97124

Certified Water Right Examiner
#187
Charles E. Spear
Charles E. Spear
May 17, 1988
STATE OF OREGON