

PROPERTY LOCATION

DOUG COUNTY PLANNING DEPARTMENT

#3

Administrative Review ACU-88-64

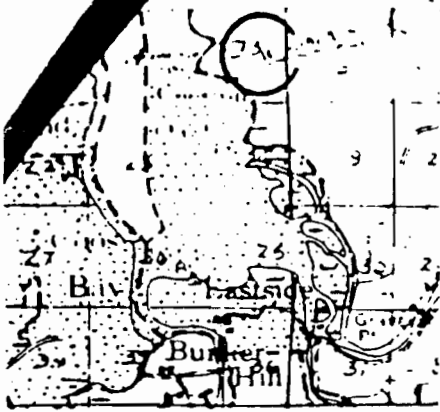
applicant: BUCKINGHAM, Ward

location: T.25, R.13, S.13DA TL# 100

proposal: RIP-RAP

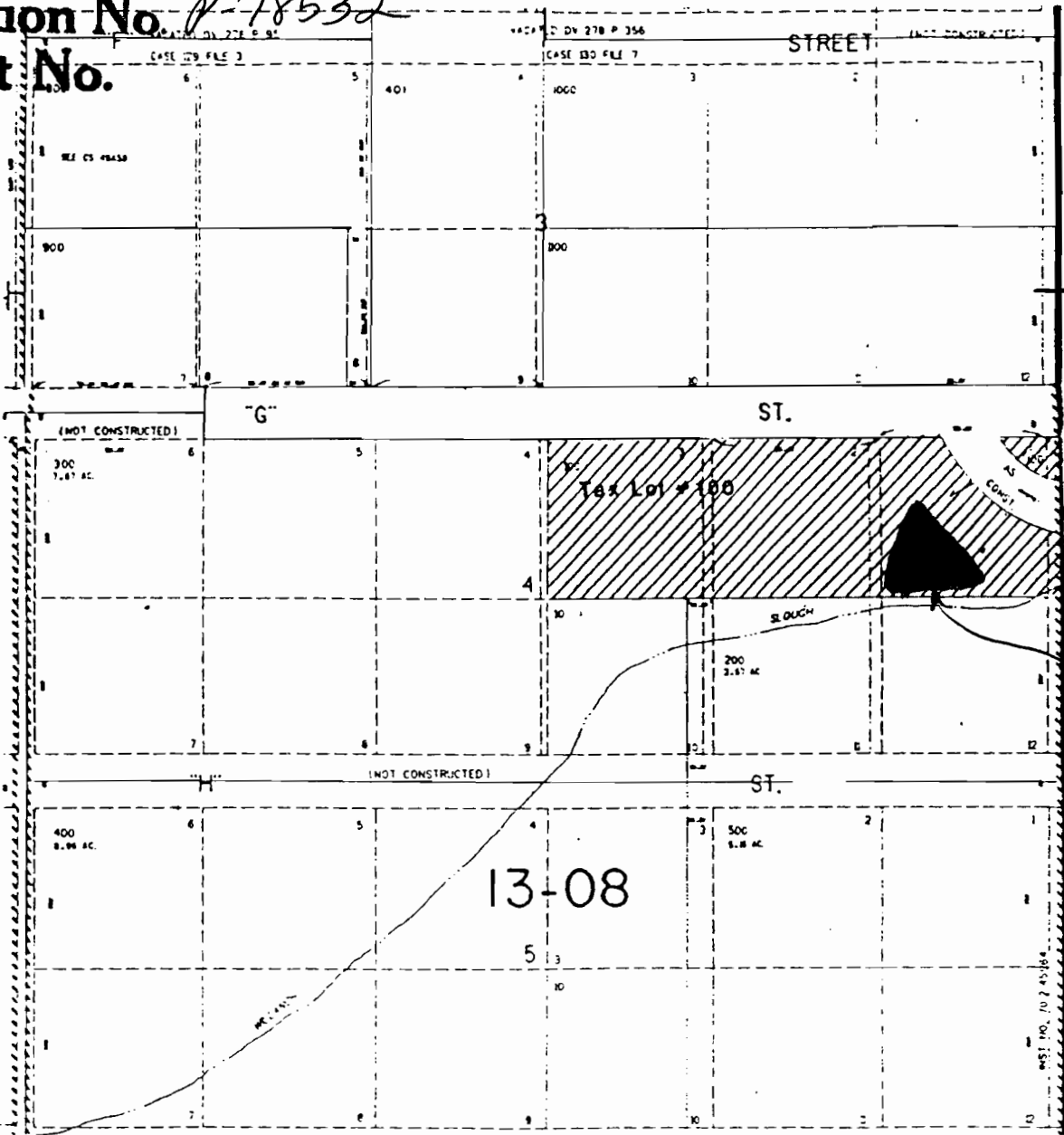
71867

"CERTIFICATE NO. _____"




vicinity map

Application No. P-78532
Permit No. _____



13-08

0 ft. 500 ft.



.44 inches equals 100 ft.

SCALE

signifies pond location

Subject Property