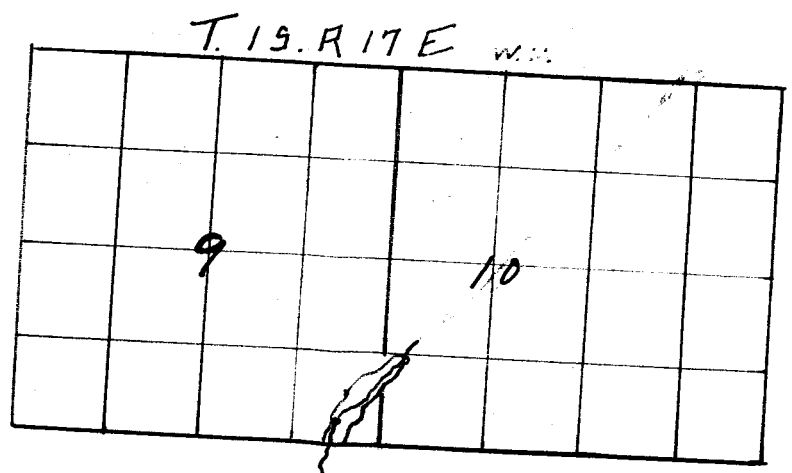
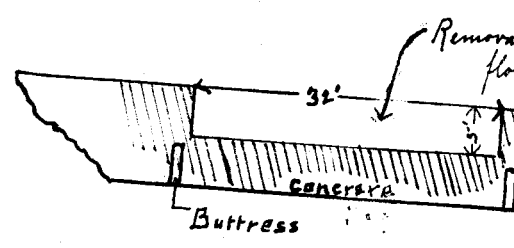
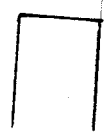


125

OFFICE OF STATE ENGINEER  
PROFESSIONAL BOARD  
NOTARY



Scale 2 to 1 mi.



1752

OFFICE OF STATE ENGINEER


RECEIVED

OCT 4 1911

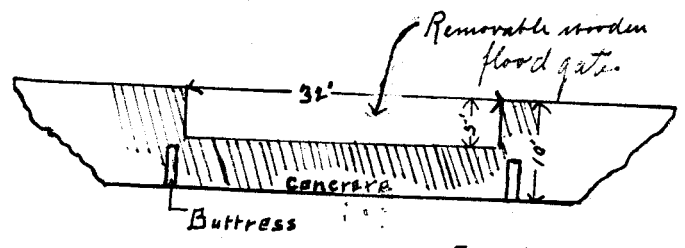
SALT LAKE ORFG

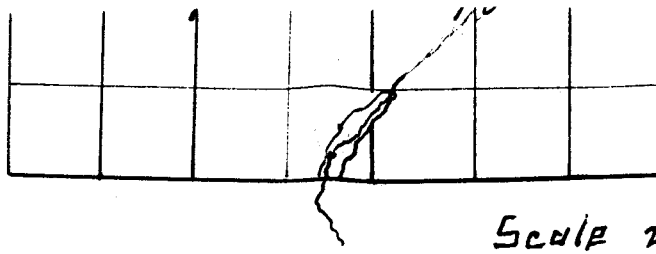
Application No. 1752  
Permit No. 883

RIGHT W.D.

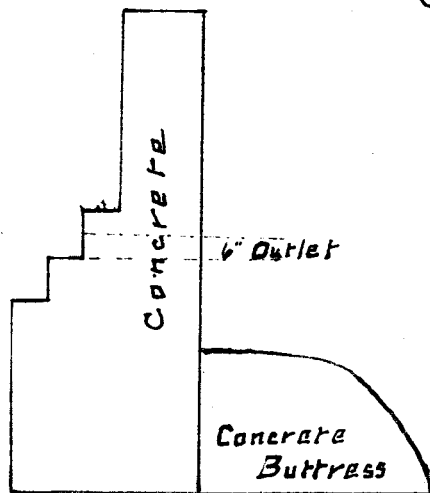


Scale 2" to 1 mi.

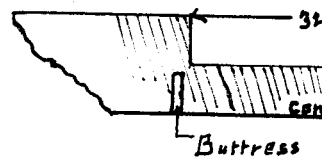




Scale 2




Scale 1" to 4'



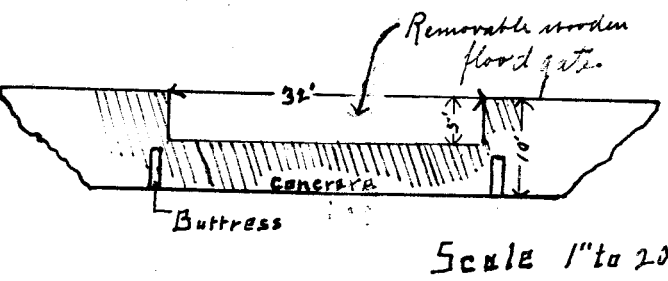
Certificate of Survey

I, J. H. Umberger, of Mora, Oregon, certify that this map was made from notes of an actual survey made by me on the 19th of June, 1911, and that it correctly represents the same, together with the accompanying application, together with the location of the main ditch and other ditches in the immediate vicinity of the area in each section which it is proposed to irrigate.

U  
M  
A



Scale 2" to 1 mi.



Dam set on  
bed rock.

1785

to 4'

I Surveyor

I, Oregon, do hereby certify  
 my notes taken during an  
 on the 21 day of September,  
 to the works described in the  
 then with the location of streams  
 mediate vicinity, and has  
 each smallest legal subdivision  
 irrigate

*H. Umberger*  
 Surveyor