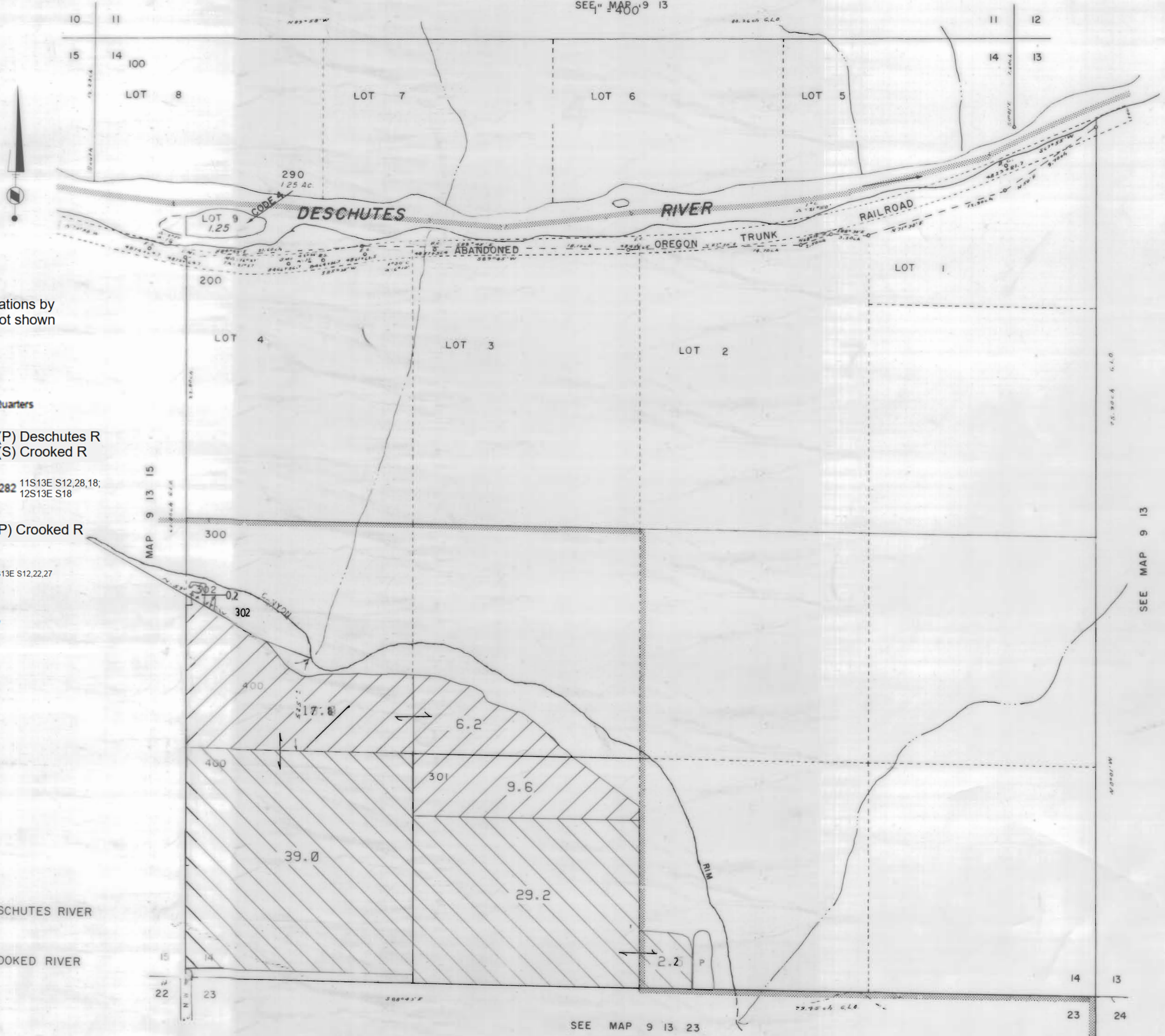


NORTH UNIT IRRIGATION DISTRICT



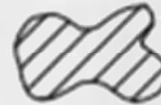
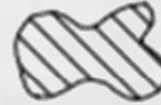



Section 14 T.9S. R.13E. W. M.



JEFFERSON COUNTY

SEE MAP 9 13 400



3111 Maps: modifications by multiple transfers not shown

-  Tax Lots
-  Quarter Quarters
-  72279 (P) Deschutes R
72281 (S) Crooked R
-  72280, 72282 11S13E S12,28,18,
12S13E S18
-  95488 (P) Crooked R
-  72284 11S13E S12,22,27
-  Boundary

-  DESCHUTES RIVER
-  CROOKED RIVER

SEE MAP 9 13

SEE MAP 9 13 23

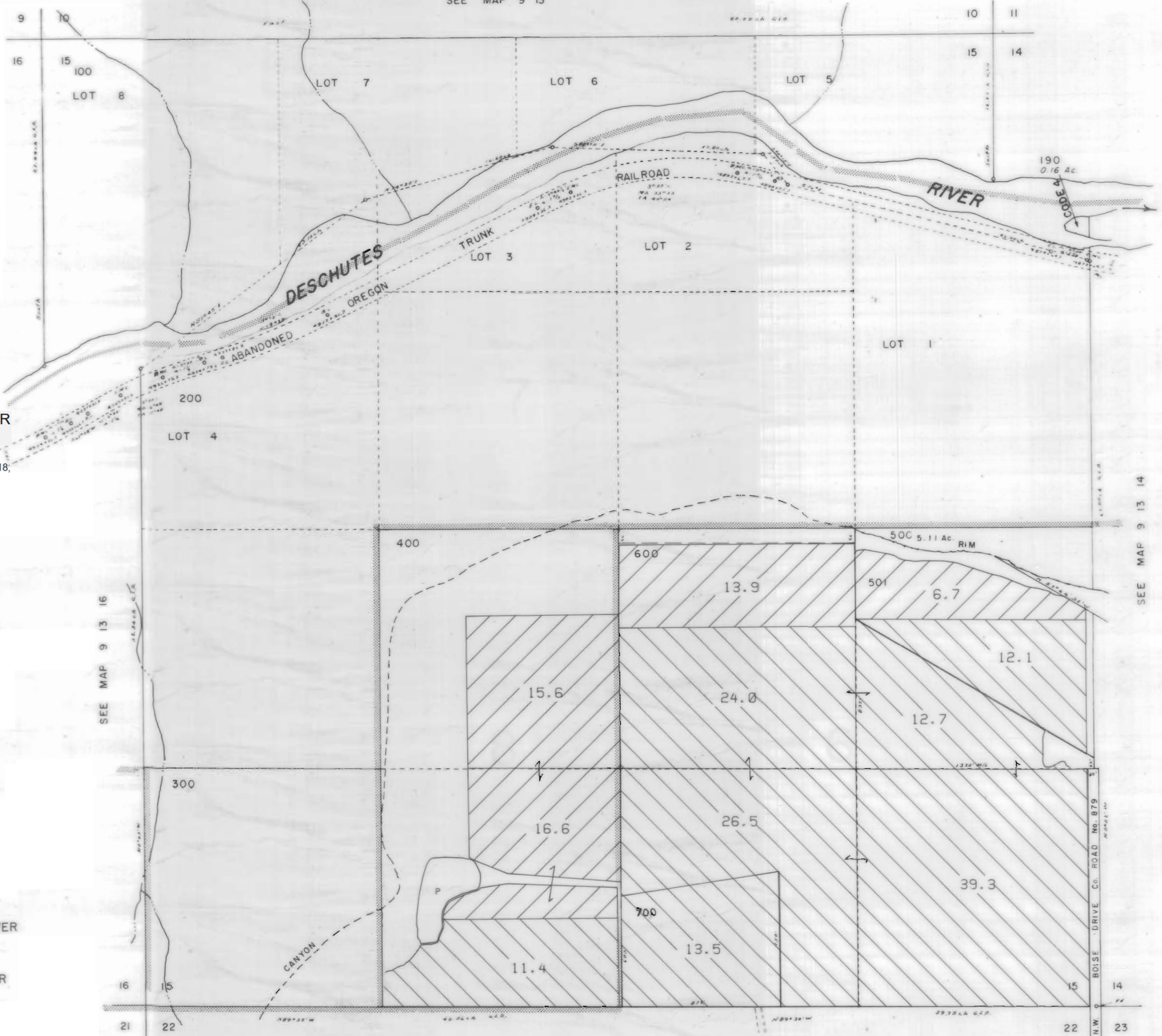
NORTH UNIT IRRIGATION DISTRICT

Section 15 T.9 S. R.13E. W. M.


JEFFERSON COUNTY

1" = 400'

SEE MAP 9 13



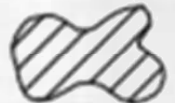
3111 Maps: modifications by multiple transfers not shown



Tax Lots



Quarter Quarters



72279 (P) Deschutes R
72281 (S) Crooked R



72280, 72282 11S13E S12,28,18,
12S13E S18



95488 (P) Crooked R



72284 11S13E S12,22,27



Boundary



DESCHUTES RIVER



CROOKED RIVER

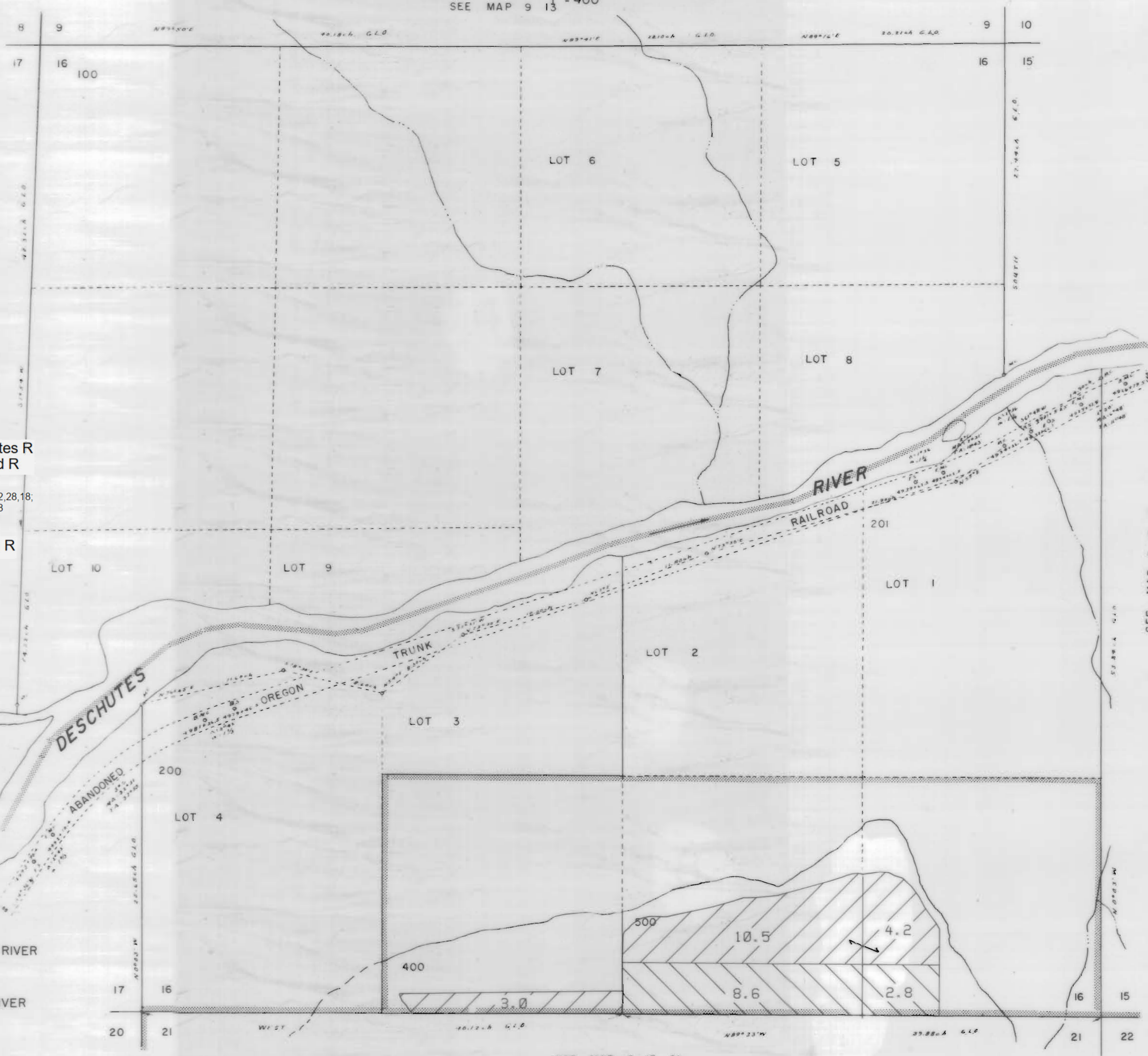
SEE MAP 9 13 16

SEE MAP 9 13 14

SEE MAP 9 13 22

NORTH UNIT IRRIGATION DISTRICT
Section 16 T.9 S. R.13 E. W. M.
JEFFERSON COUNTY

SEE MAP 9 13 13 1" = 400'



3111 Maps: modifications by multiple transfers not shown

- Tax Lots
- Quarter Quarters
- 72279 (P) Deschutes R
72281 (S) Crooked R
- 72280, 72282 11S13E S12, 28, 18,
12S13E S18
- 95488 (P) Crooked R
- 72284 11S13E S12, 22, 27
- Boundary

- DESCHUTES RIVER
- CROOKED RIVER

SEE MAP 9 13 15

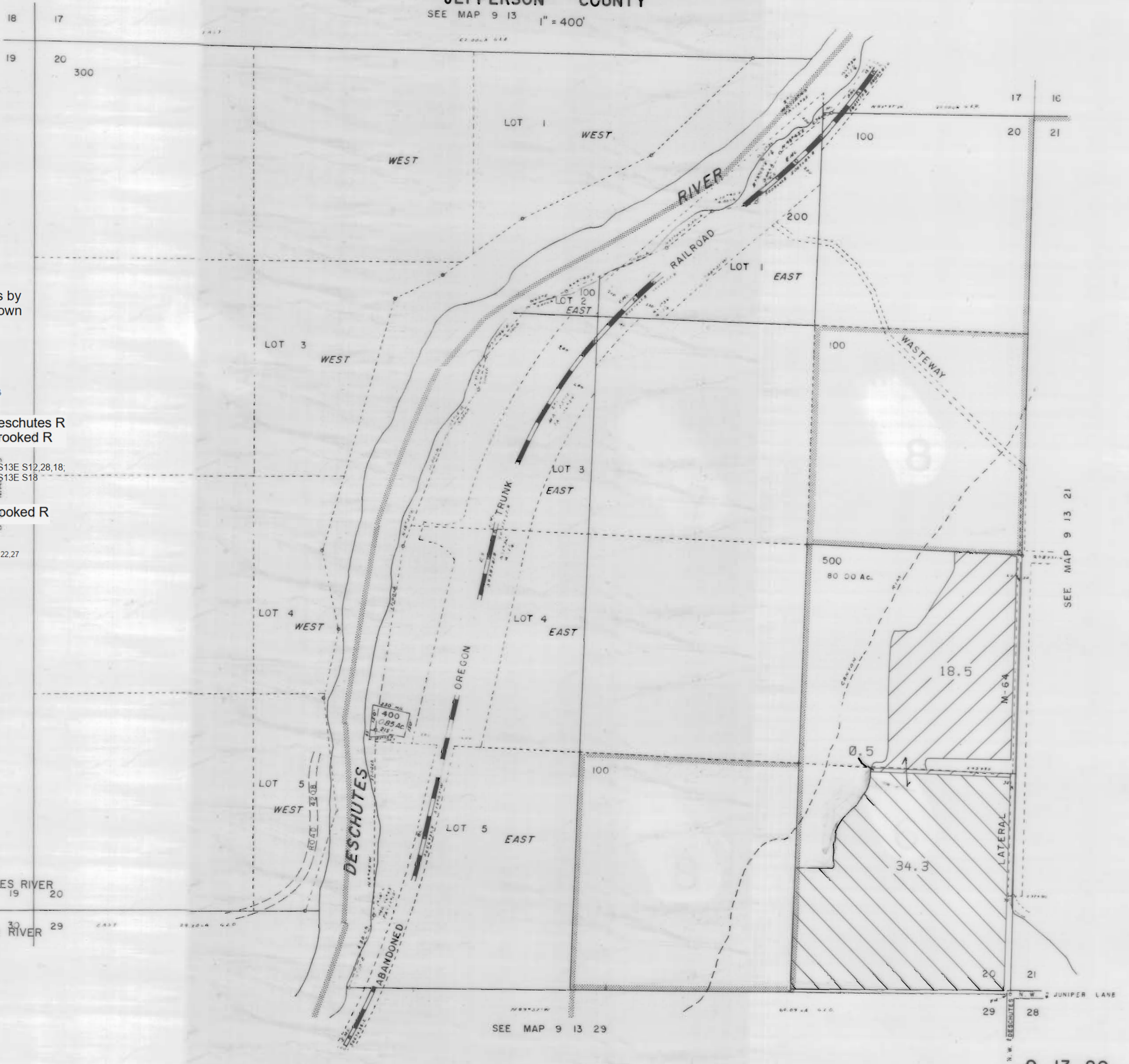
SEE MAP 9 13 21

NORTH UNIT IRRIGATION DISTRICT








Section 20 T.9 S. R.13E. W. M.



JEFFERSON COUNTY

SEE MAP 9 13 1" = 400'



3111 Maps: modifications by multiple transfers not shown

-  Tax Lots
-  Quarter Quarters
-  72279 (P) Deschutes R
72281 (S) Crooked R
-  72280, 72282 11S13E S12, 28, 18,
12S13E S18
-  95488 (P) Crooked R
-  72284 11S13E S12, 22, 27
-  Boundary

-  DESCHUTES RIVER 19 20
-  CROOKED RIVER 29 30

SEE MAP 9 13 21

SEE MAP 9 13 29

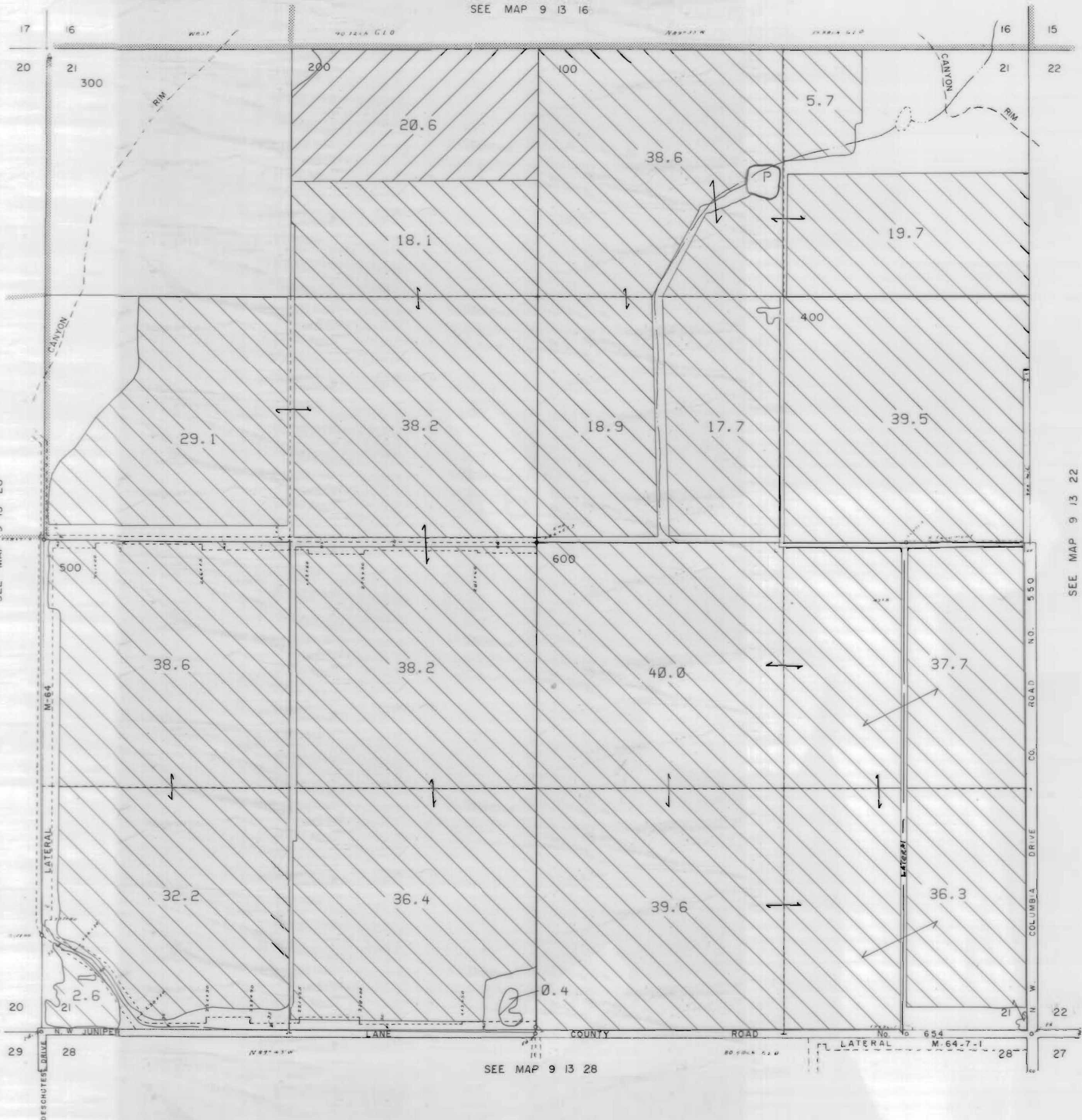
NORTH UNIT IRRIGATION DISTRICT

Section 21 T.9 S. R.13E. W. M.

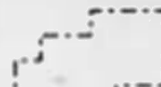






JEFFERSON COUNTY



1" = 400'

SEE MAP 9 13 16



3111 Maps: modifications by multiple transfers not shown

-  Tax Lots
-  Quarter Quarters
-  72279 (P) Deschutes R
72281 (S) Crooked R
-  72280, 72282 11S13E S12,28,18,
12S13E S18
-  95488 (P) Crooked R
-  72284 11S13E S12,22,27
-  Boundary

-  DESCHUTES RIVER
-  CROOKED RIVER

SEE MAP 9 13 22

SEE MAP 9 13 28

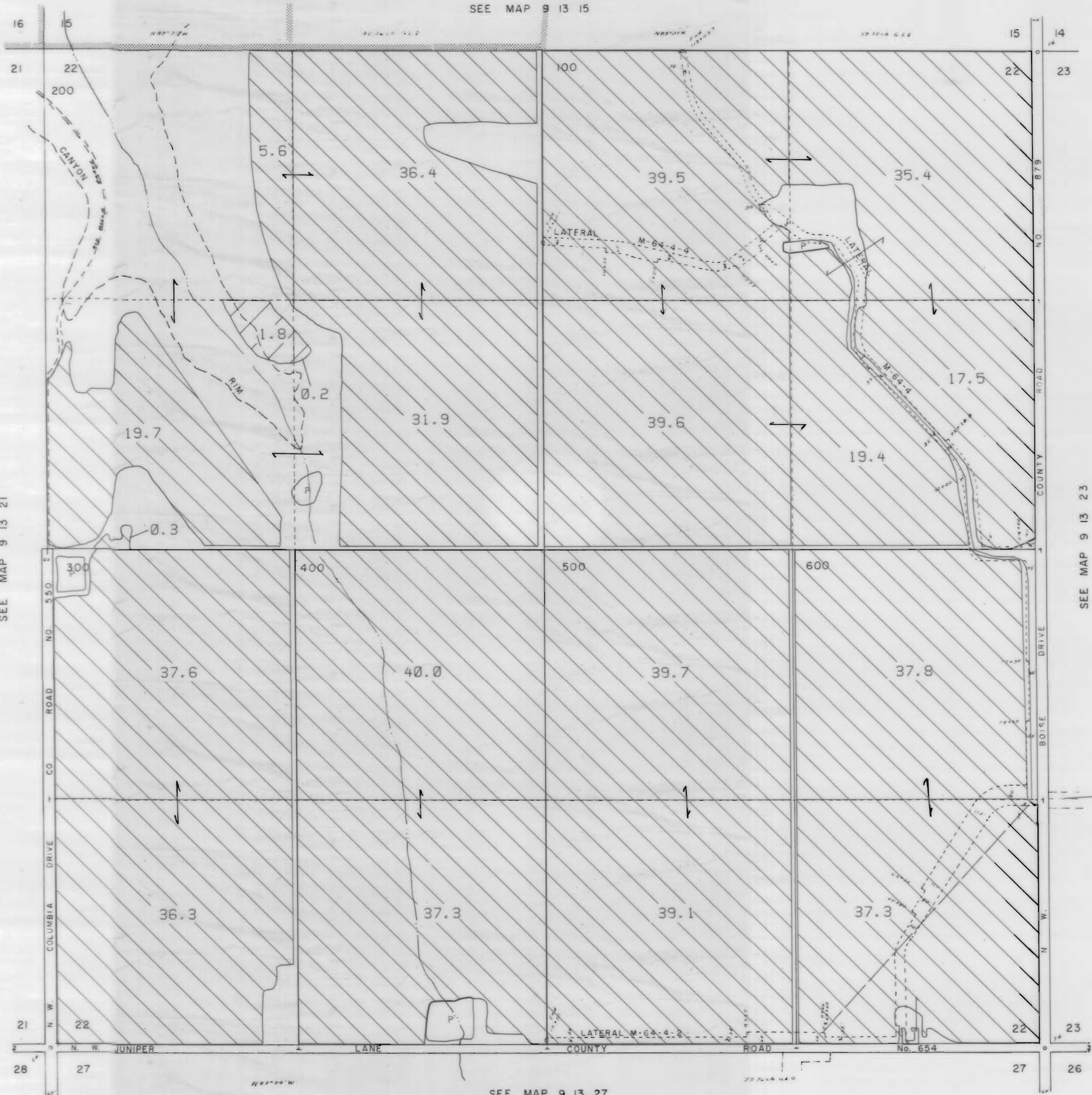
NORTH UNIT IRRIGATION DISTRICT

Section 22 T.9 S. R.13E. W. M.

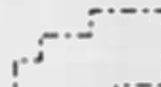






JEFFERSON COUNTY



1" = 400'

SEE MAP 9 13 15



3111 Maps: modifications by multiple transfers not shown

-  Tax Lots
-  Quarter Quarters
-  72279 (P) Deschutes R
72281 (S) Crooked R
-  72280, 72282 11S13E S12, 28, 18,
12S13E S18
-  95488 (P) Crooked R
-  72284 11S13E S12, 22, 27
-  Boundary

-  DESCHUTES RIVER
-  CROOKED RIVER

SEE MAP 9 13 21

SEE MAP 9 13 23

SEE MAP 9 13 27

NORTH UNIT IRRIGATION DISTRICT

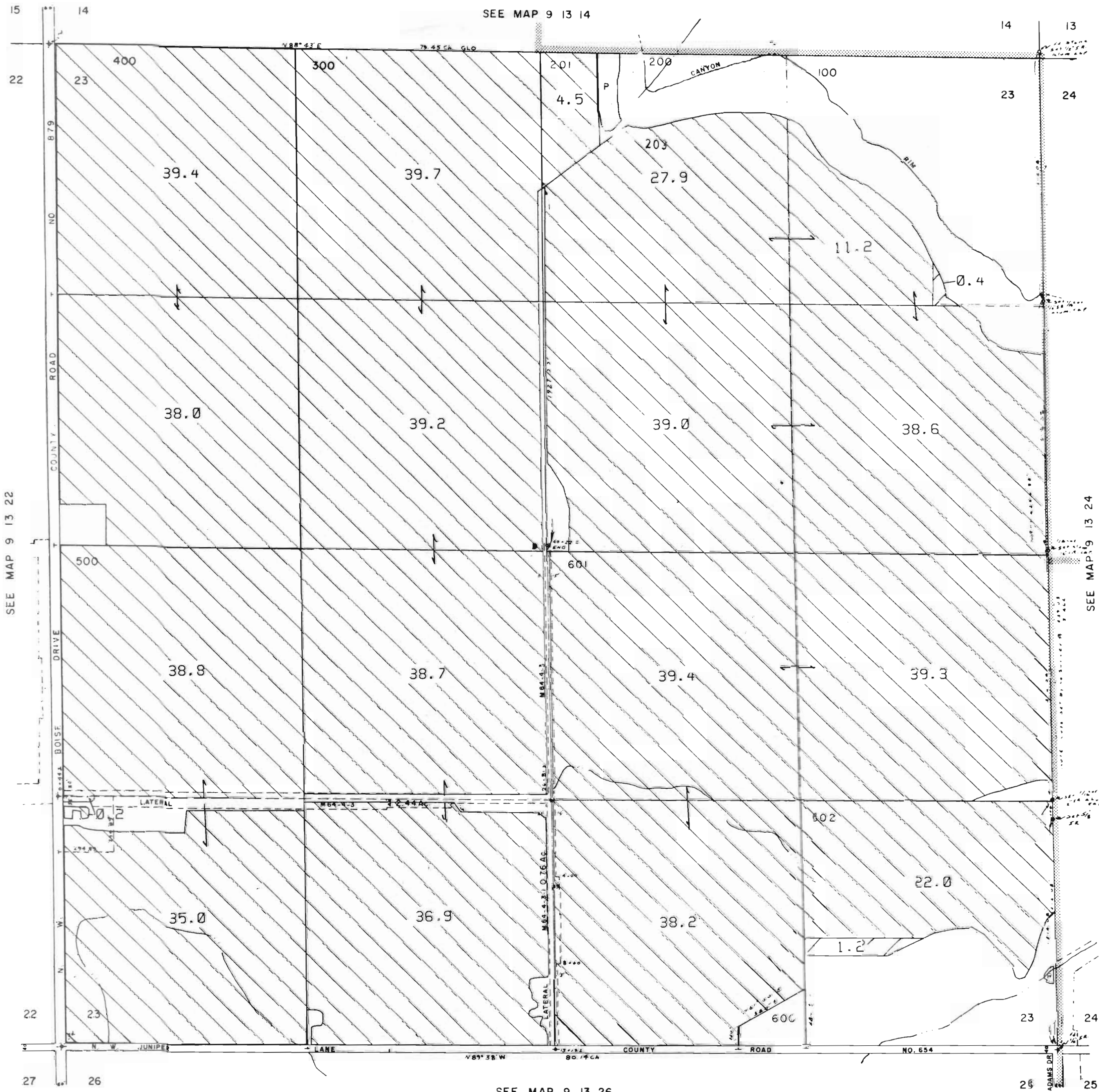
Section 23 T.9 S. R.13E. W. M.

JEFFERSON COUNTY

1" = 400'

9 13 23

CANCELLED NO. 202



3111 Maps: modifications by multiple transfers not shown



Tax Lots



Quarter Quarters



72279 (P) Deschutes R
72281 (S) Crooked R



72280, 72282 11S13E S12, 28, 18;
12S13E S18



95488 (P) Crooked R



72284 11S13E S12, 22, 27



Boundary



DESCHUTES RIVER



CROOKED RIVER

SEE MAP 9 13 26

9 13 23

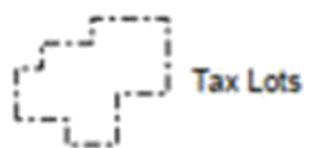
NORTH UNIT IRRIGATION DISTRICT

Section 24 T.9 S. R.13E. W. M.

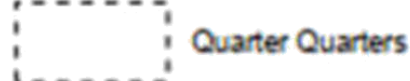
JEFFERSON COUNTY

1" = 400'

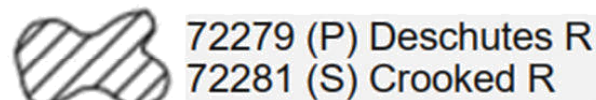
3111 Maps: modifications by multiple transfers not shown



Tax Lots



Quarter Quarters




72279 (P) Deschutes R
72281 (S) Crooked R



72280, 72282 11S13E S12,28,18;
12S13E S18



95488 (P) Crooked R



72284 11S13E S12,22,27



Boundary



DESCHUTES RIVER



CROOKED RIVER



SEE MAP 9 14

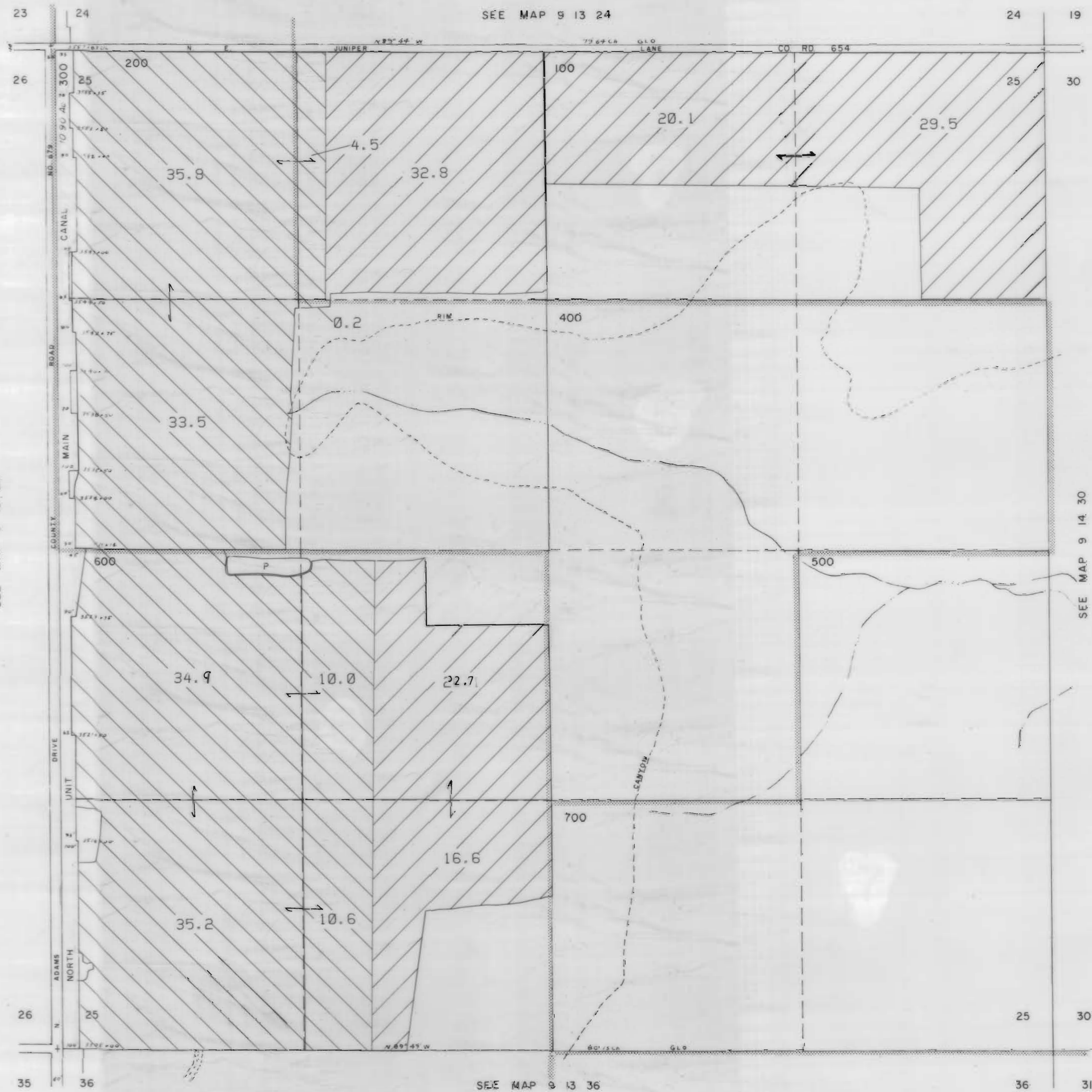
SEE MAP 9 13 25

NORTH UNIT IRRIGATION DISTRICT



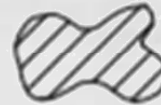
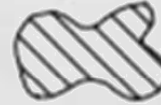
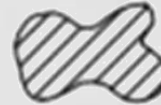


Section 25 T.9 S. R.13E. W. M.



JEFFERSON COUNTY

1" = 400'



3111 Maps: modifications by multiple transfers not shown

-  Tax Lots
-  Quarter Quarters
-  72279 (P) Deschutes R
72281 (S) Crooked R
-  72280, 72282 11S13E S12, 28, 18,
12S13E S18
-  95488 (P) Crooked R
-  72284 11S13E S12, 22, 27
-  Boundary

-  DESCHUTES RIVER
-  CROOKED RIVER

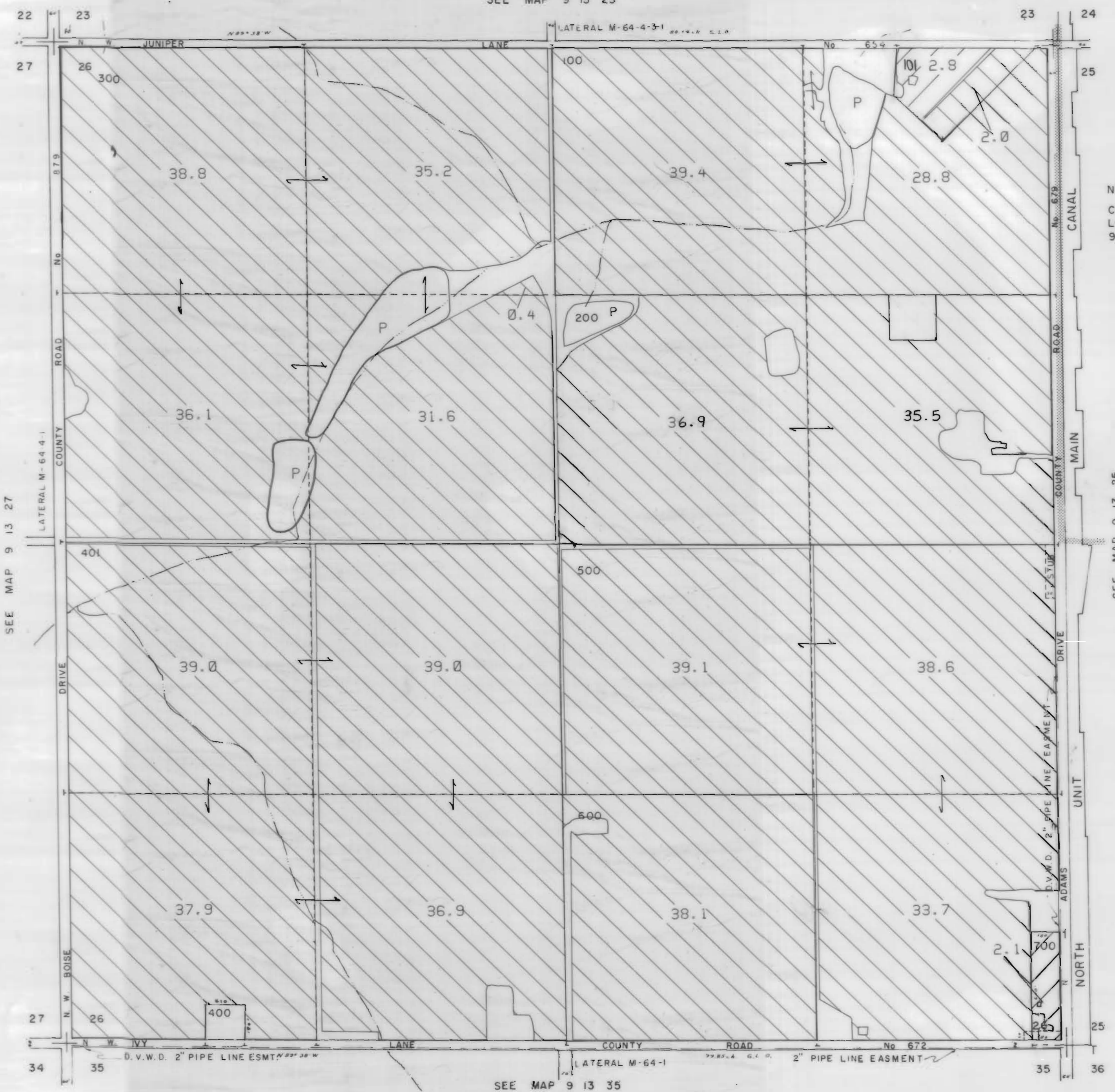
NORTH UNIT IRRIGATION DISTRICT

Section 26 T.9 S. R.13 E. W. M.

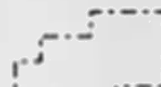

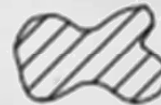
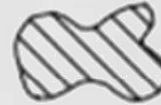
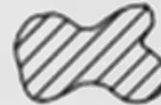


JEFFERSON COUNTY



1" = 400'

SEE MAP 9 13 23



3111 Maps: modifications by multiple transfers not shown

-  Tax Lots
-  Quarter Quarters
-  72279 (P) Deschutes R
72281 (S) Crooked R
-  72280, 72282 11S13E S12, 28, 18;
12S13E S18
-  95488 (P) Crooked R
-  72284 11S13E S12, 22, 27
-  Boundary

-  DESCHUTES RIVER
-  CROOKED RIVER

NOTE:
CANAL TAX
LOTTED ON MAP
9 13 25

SEE MAP 9 13 25

SEE MAP 9 13 35


NORTH UNIT IRRIGATION DISTRICT

Section 27 T.9 S. R.13 E. W. M.



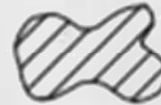
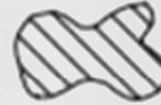
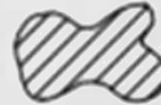


JEFFERSON COUNTY



1" = 400'

9 13 27



3111 Maps: modifications by multiple transfers not shown

-  Tax Lots
-  Quarter Quarters
-  72279 (P) Deschutes R
72281 (S) Crooked R
-  72280, 72282 11S13E S12,28,18,
12S13E S18
-  95488 (P) Crooked R
-  72284 11S13E S12,22,27
-  Boundary

-  DESCHUTES RIVER
-  CROOKED RIVER

9 13 27


NORTH UNIT IRRIGATION DISTRICT

Section 28 T.9 S. R.13E. W. M.

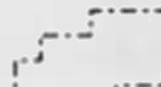






JEFFERSON COUNTY



1" = 400'

SEE MAP 9 13 21



3111 Maps: modifications by multiple transfers not shown

-  Tax Lots
-  Quarter Quarters
-  72279 (P) Deschutes R
72281 (S) Crooked R
-  72280, 72282 11S13E S12,28,18;
12S13E S18
-  95488 (P) Crooked R
-  72284 11S13E S12,22,27
-  Boundary

-  DESCHUTES RIVER
-  CROOKED RIVER

SEE MAP 9 13 29

SEE MAP 9 13 27

SEE MAP 9 13 33

NORTH UNIT IRRIGATION DISTRICT

Section 29 T.9 S. R.13E. W. M.

JEFFERSON COUNTY

1" = 400'



3111 Maps: modifications by multiple transfers not shown



Tax Lots



Quarter Quarters



72279 (P) Deschutes R
72281 (S) Crooked R



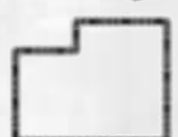
72280, 72282 11S13E S12,28,18;
12S13E S18



95488 (P) Crooked R



72284 11S13E S12,22,27



Boundary



DESCHUTES RIVER



CROOKED RIVER

SEE MAP 9 13 28

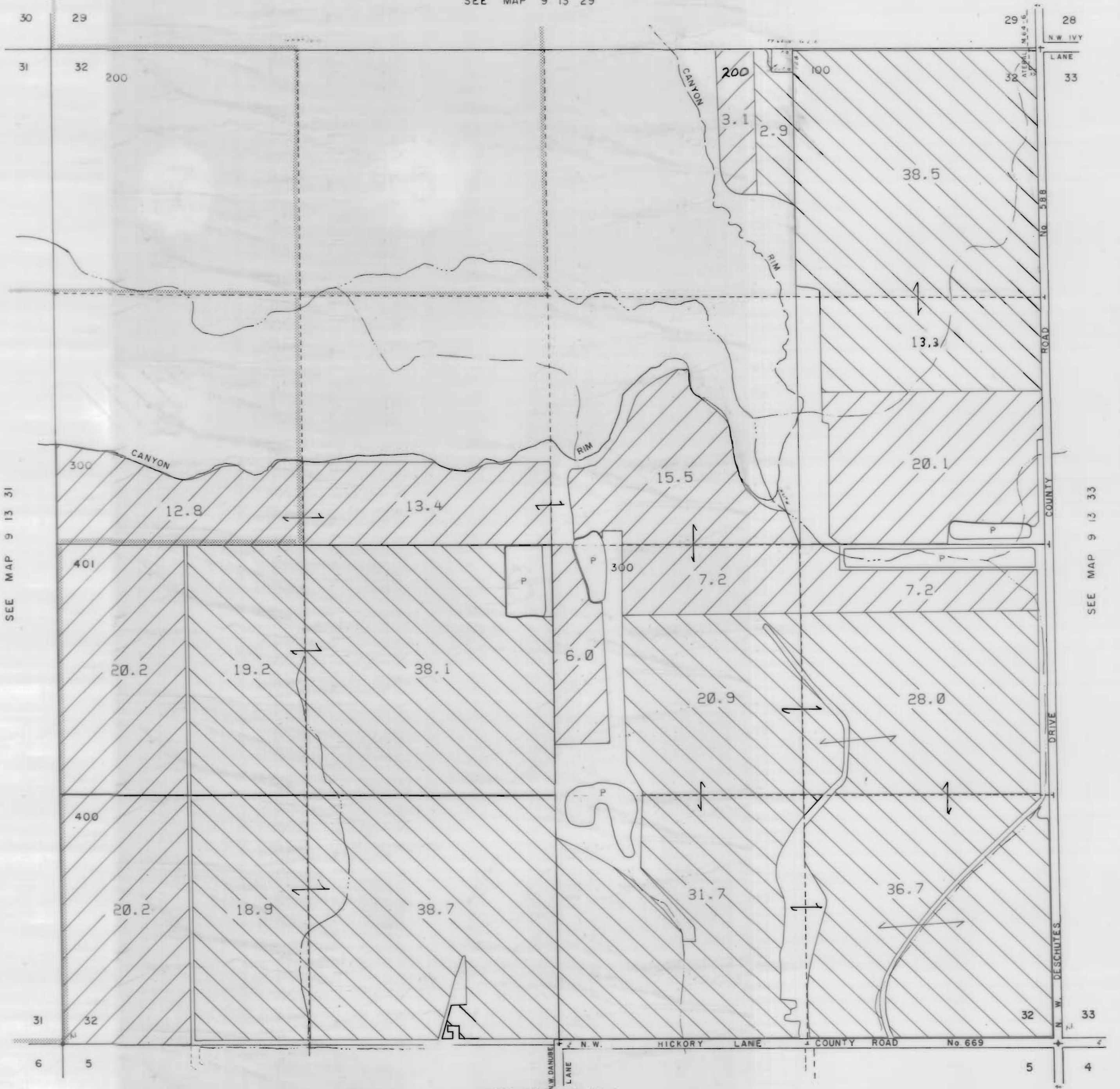
SEE MAP 9 13 20

SEE MAP 9 13 30








SEE MAP 9 13 32



NORTH UNIT IRRIGATION DISTRICT
Section 32 T.9 S. R.13E. W. M.
JEFFERSON COUNTY

1" = 400'
SEE MAP 9 13 29



3111 Maps: modifications by multiple transfers not shown

-  Tax Lots
-  Quarter Quarters
-  72279 (P) Deschutes R
72281 (S) Crooked R
-  72280, 72282 11S13E S12, 28, 18,
12S13E S18
-  95488 (P) Crooked R
-  72284 11S13E S12, 22, 27
-  Boundary

-  DESCHUTES RIVER
-  CROOKED RIVER

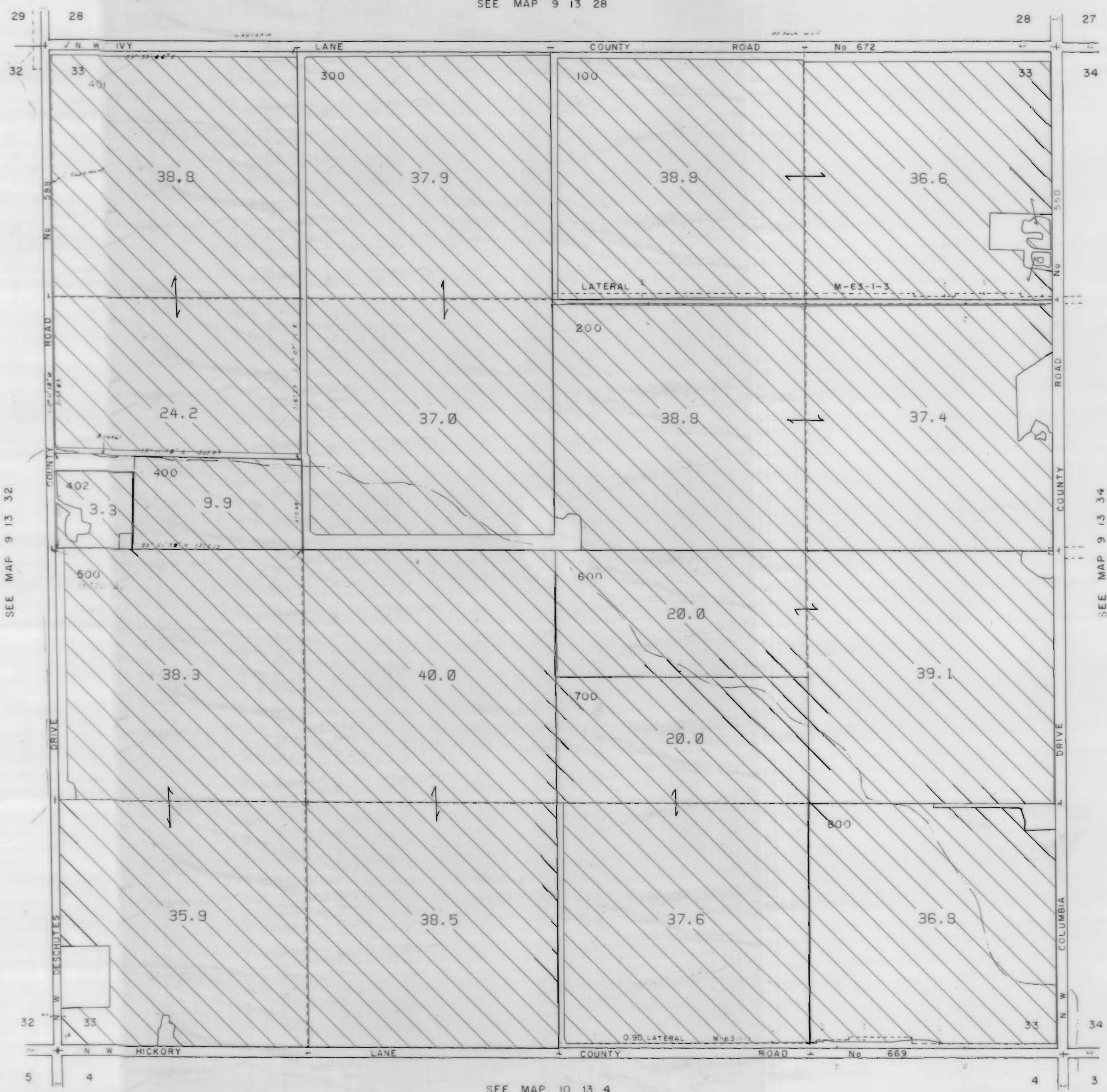
SEE MAP 9 13 31

SEE MAP 9 13 33

SEE MAP 10 13 5

NORTH UNIT IRRIGATION DISTRICT
Section 33 T.9S. R.13E. W. M.
JEFFERSON COUNTY
1" = 400'

SEE MAP 9 13 28

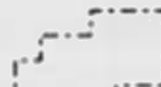

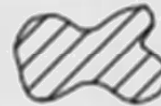
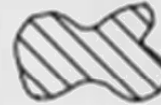
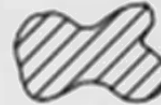






SEE MAP 9 13 32

SEE MAP 9 13 34

SEE MAP 10 13 4

3111 Maps: modifications by multiple transfers not shown

-  Tax Lots
-  Quarter Quarters
-  72279 (P) Deschutes R
72281 (S) Crooked R
-  72280, 72282 11S13E S12, 28, 18,
12S13E S18
-  95488 (P) Crooked R
-  72284 11S13E S12, 22, 27
-  Boundary

-  DESCHUTES RIVER
-  CROOKED RIVER


NORTH UNIT IRRIGATION DISTRICT

Section 34 T.9 S. R.13E. W. M.

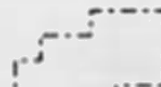






JEFFERSON COUNTY



1" = 400'

SEE MAP 9 13 27



3111 Maps: modifications by multiple transfers not shown

-  Tax Lots
-  Quarter Quarters
-  72279 (P) Deschutes R
72281 (S) Crooked R
-  72280, 72282 11S13E S12,28,18,
12S13E S18
-  95488 (P) Crooked R
-  72284 11S13E S12,22,27
-  Boundary

-  DESCHUTES RIVER
-  CROOKED RIVER

SEE MAP 9 13 33

SEE MAP 9 13 35

SEE MAP 10 13 3

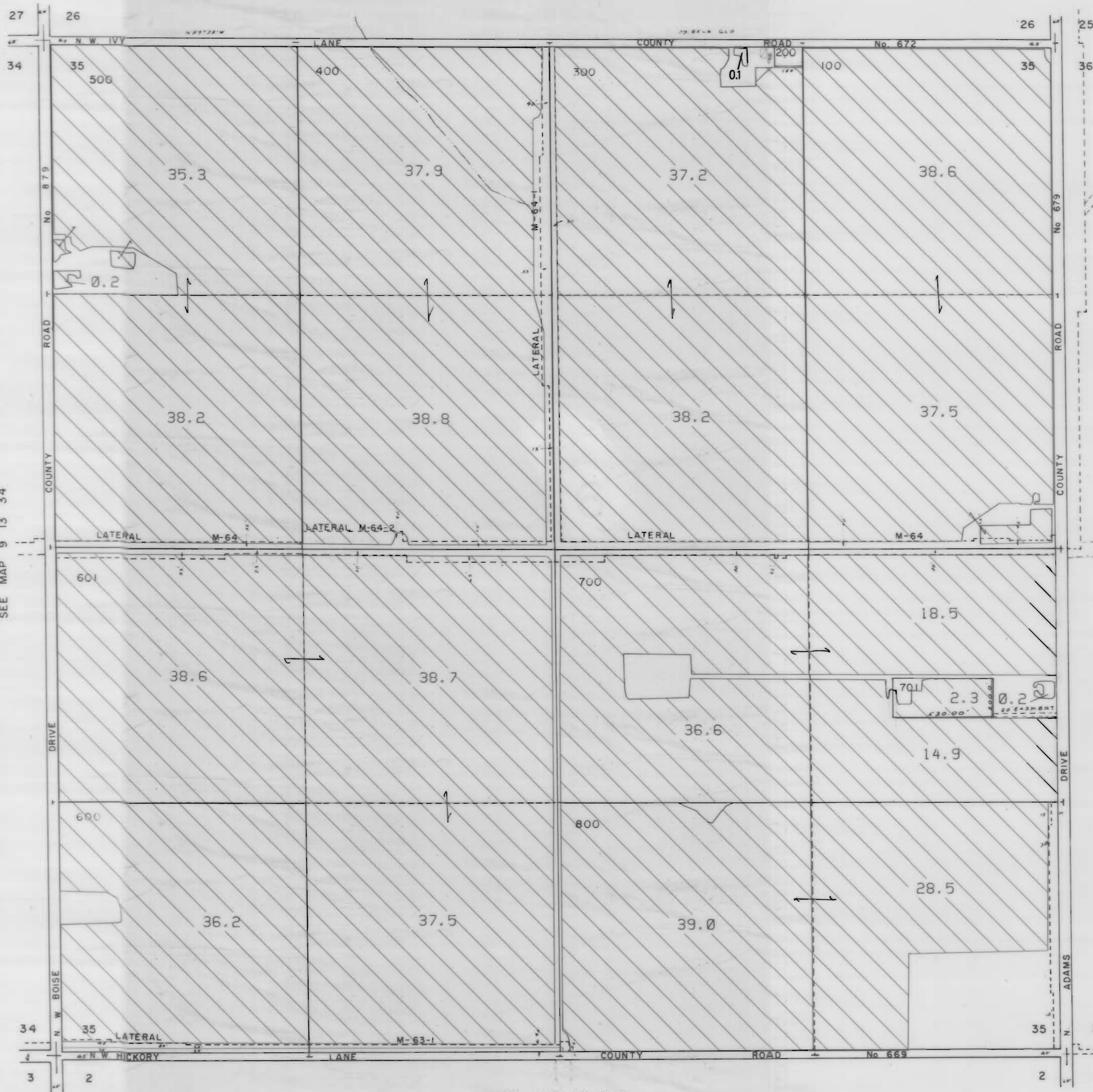
NORTH UNIT IRRIGATION DISTRICT

Section 35 T.9S. R.13E. W. M.


JEFFERSON COUNTY

1" = 400'

SEE MAP 9 13 26




3111 Maps: modifications by multiple transfers not shown




Tax Lots



Quarter Quarters



72279 (P) Deschutes R
72281 (S) Crooked R



72280, 72282 11S13E S12,28,18,
12S13E S18



95488 (P) Crooked R



72284 11S13E S12,22,27



Boundary



DESCHUTES RIVER



CROOKED RIVER

SEE MAP 10 13 2

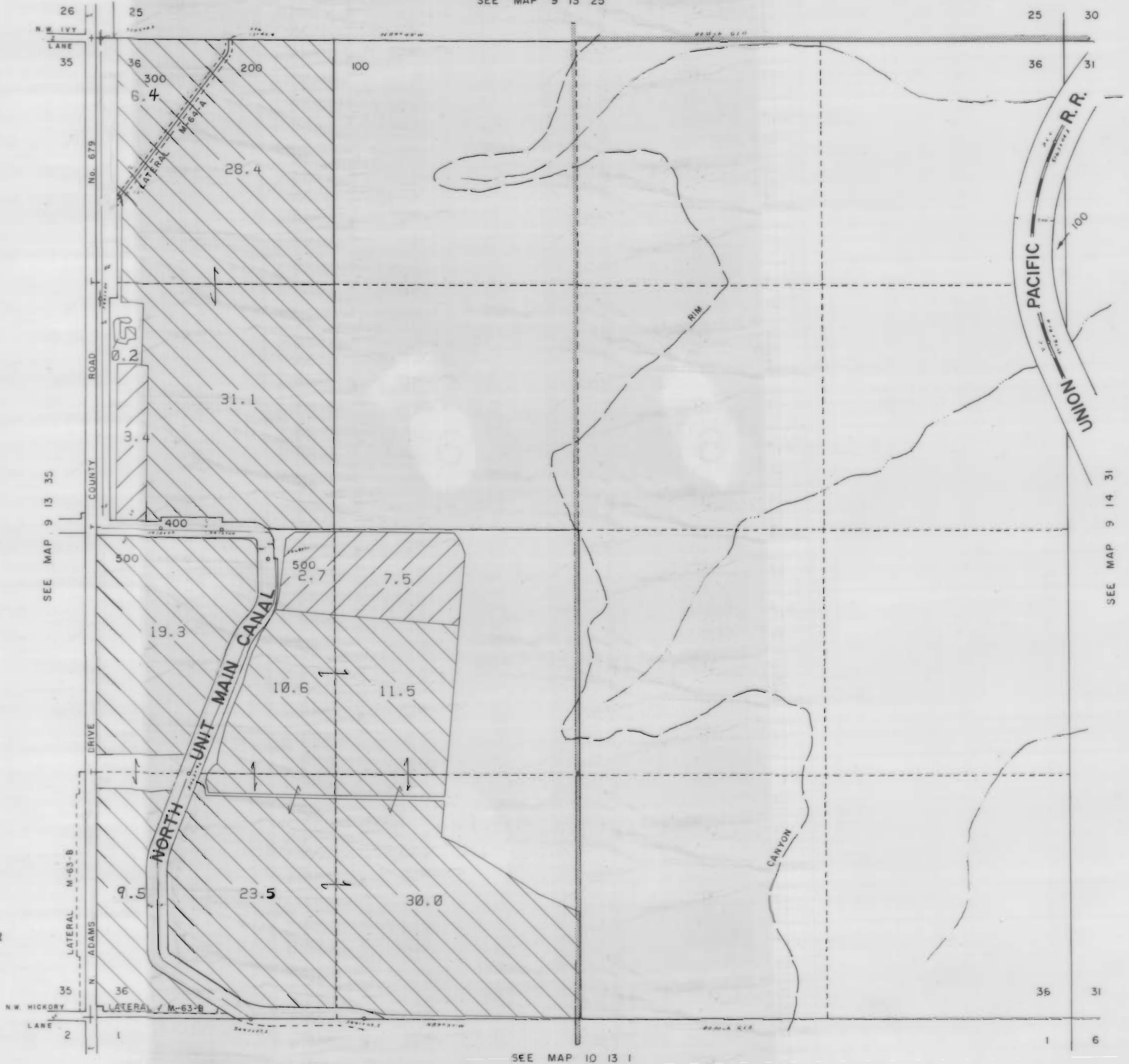
NORTH UNIT IRRIGATION DISTRICT

Section 36 T.9 S. R.13E. W. M.



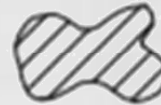
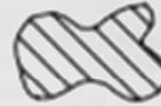



JEFFERSON COUNTY



1" = 400'

SEE MAP 9 13 25



3111 Maps: modifications by multiple transfers not shown

-  Tax Lots
-  Quarter Quarters
-  72279 (P) Deschutes R
72281 (S) Crooked R
-  72280, 72282 11S13E S12,28,18,
12S13E S18
-  95488 (P) Crooked R
-  72284 11S13E S12,22,27
-  Boundary

-  DESCHUTES RIVER
-  CROOKED RIVER

SEE MAP 10 13 1

NORTH UNIT IRRIGATION DISTRICT


Section 18 T. 9S. R.14E. W.M.

JEFFERSON COUNTY

1"=400'



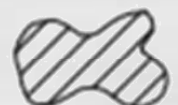
3111 Maps: modifications by multiple transfers not shown



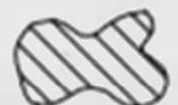
Tax Lots



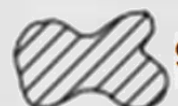
Quarter Quarters



72279 (P) Deschutes R
72281 (S) Crooked R




72280, 72282 11S13E S12, 28, 18;
12S13E S18



95488 (P) Crooked R



72284 11S13E S12, 22, 27




Boundary



DESCHUTES RIVER

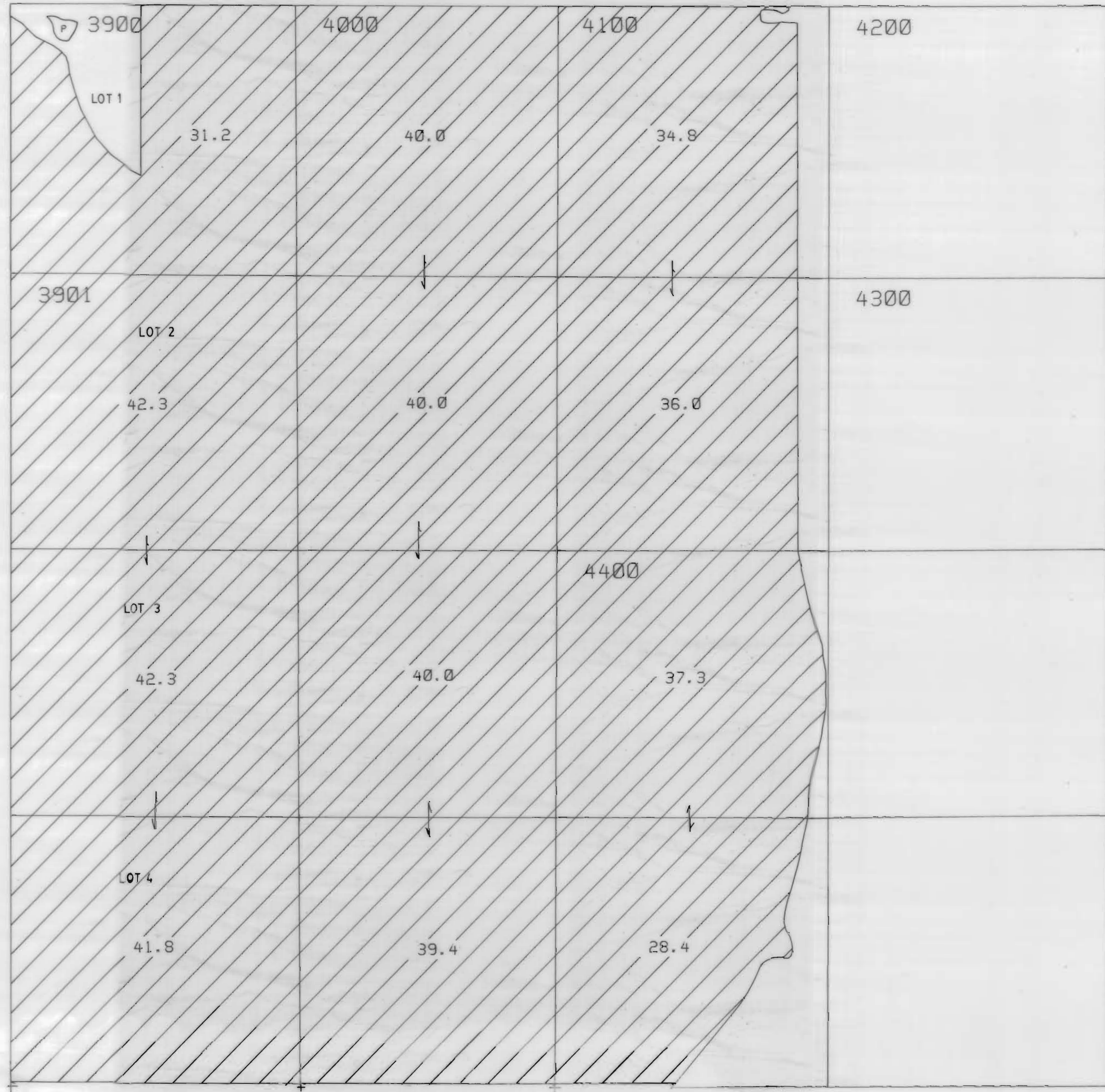


CROOKED RIVER




NORTH UNIT IRRIGATION DISTRICT
Section 19 T. 9S. R.14E. W.M.
JEFFERSON COUNTY

1"=400'



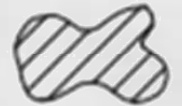
3111 Maps: modifications by multiple transfers not shown



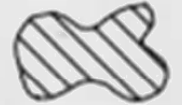
Tax Lots



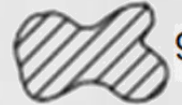
Quarter Quarters



72279 (P) Deschutes R
72281 (S) Crooked R



72280, 72282 11S13E S12,28,18;
12S13E S18



95488 (P) Crooked R



72284 11S13E S12,22,27



Boundary



DESCHUTES RIVER



CROOKED RIVER

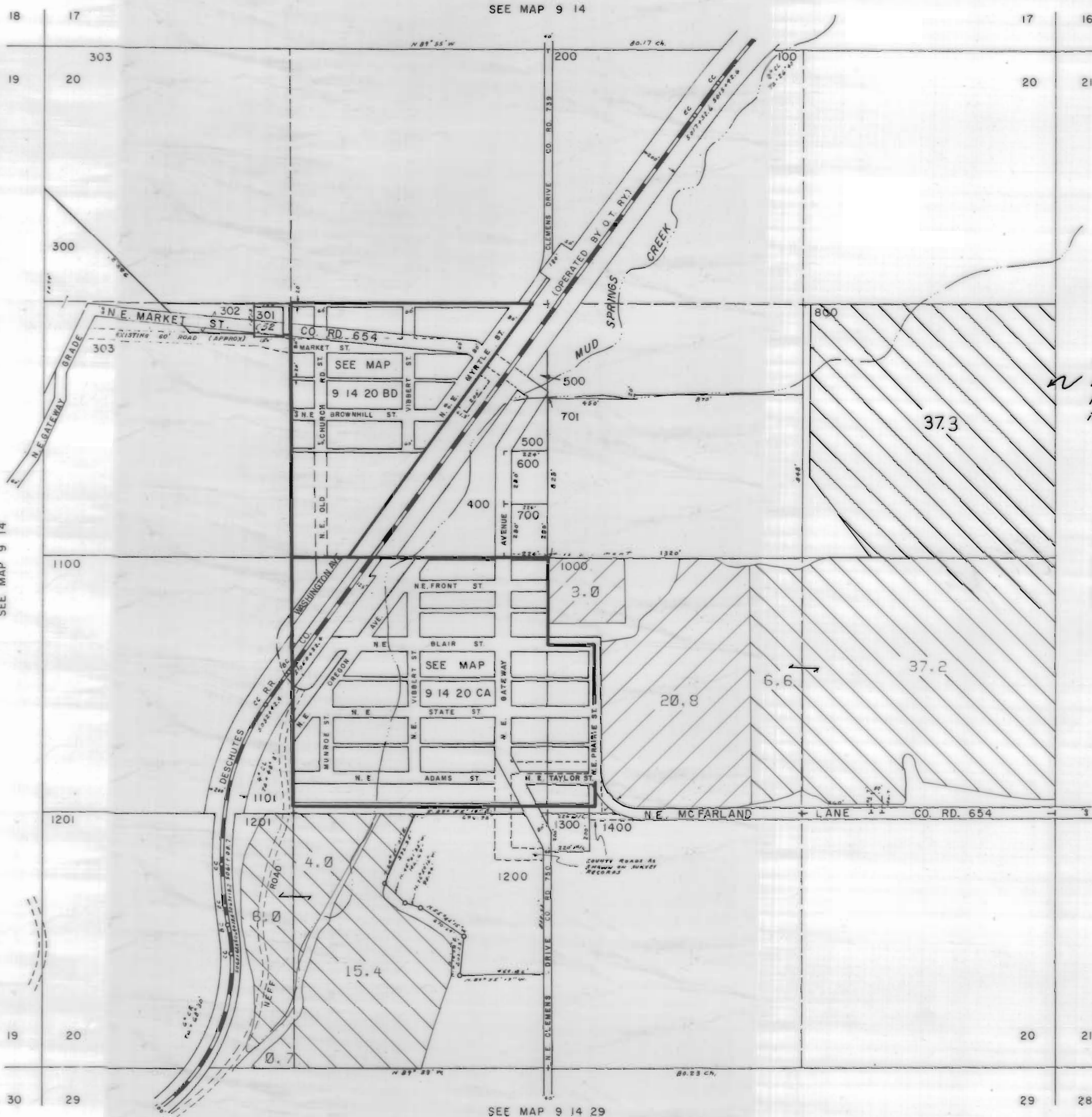
NORTH UNIT IRRIGATION DISTRICT

Section 20 T.9 S. R.14 E. W.M.

JEFFERSON COUNTY

1" = 400'


9 14 20



CANCELLED
T.L. 1100A1
900

*This 37.3 acres
is Crooked River
Right. The hatching
is wrong.*

3111 Maps: modifications by
multiple transfers not shown



Tax Lots



Quarter Quarters



72279 (P) Deschutes R
72281 (S) Crooked R



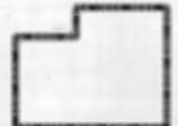
72280, 72282 11S13E S12,28,18,
12S13E S18



95488 (P) Crooked R



72284 11S13E S12,22,27



Boundary



DESCHUTES RIVER



CROOKED RIVER

SEE MAP 9 14

SEE MAP 9 14

SEE MAP 9 14

SEE MAP 9 14 29

SEE MAP 9 14

9 14 20

NORTH UNIT IRRIGATION DISTRICT

Section 21 T. 9S. R.14E. W.M.

JEFFERSON COUNTY

1"=400'



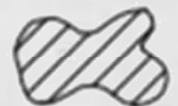
3111 Maps: modifications by multiple transfers not shown



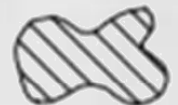
Tax Lots



Quarter Quarters



72279 (P) Deschutes R
72281 (S) Crooked R




72280, 72282 11S13E S12,28,18;
12S13E S18



95488 (P) Crooked R



72284 11S13E S12,22,27



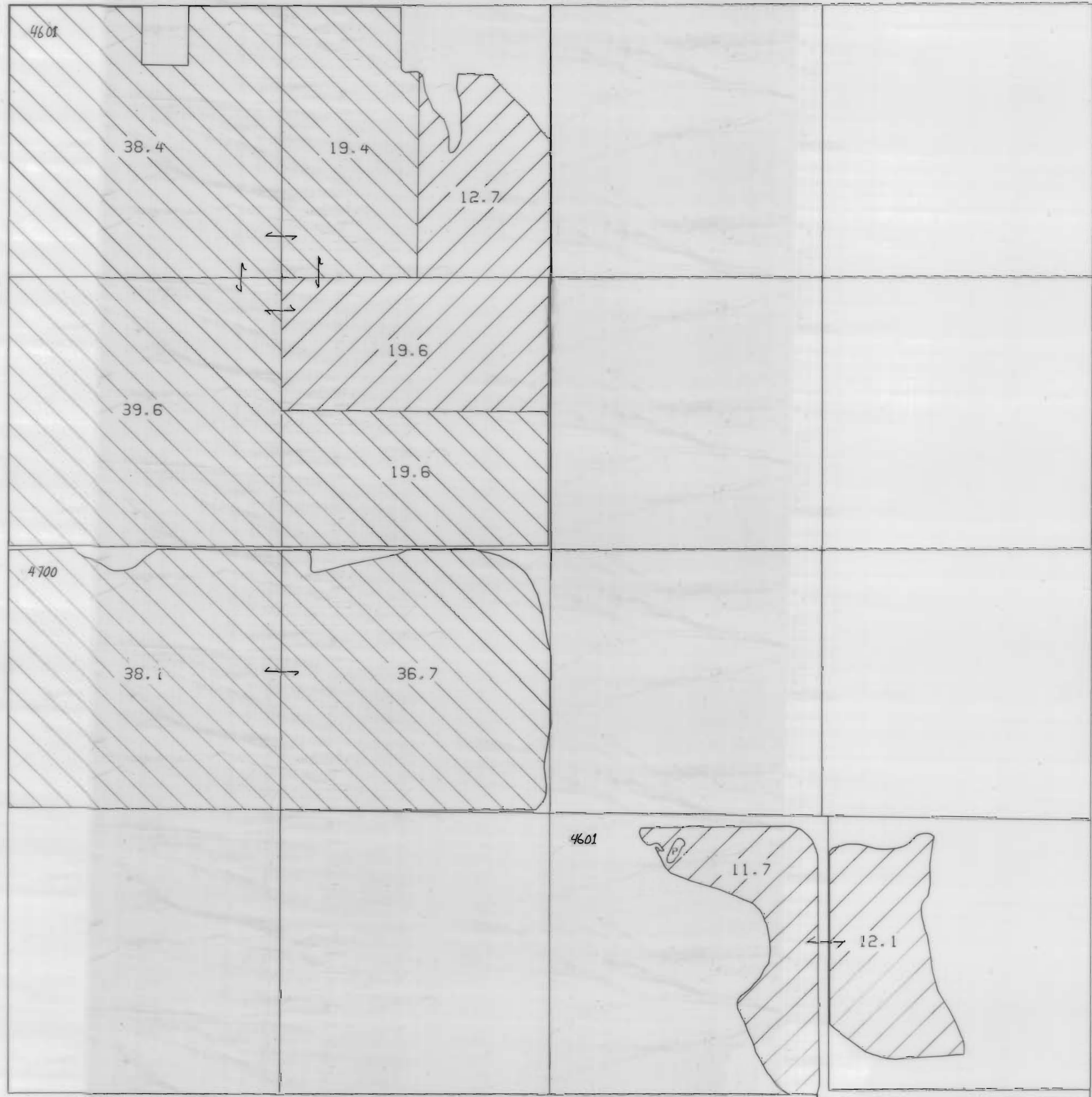
Boundary



DESCHUTES RIVER



CROOKED RIVER



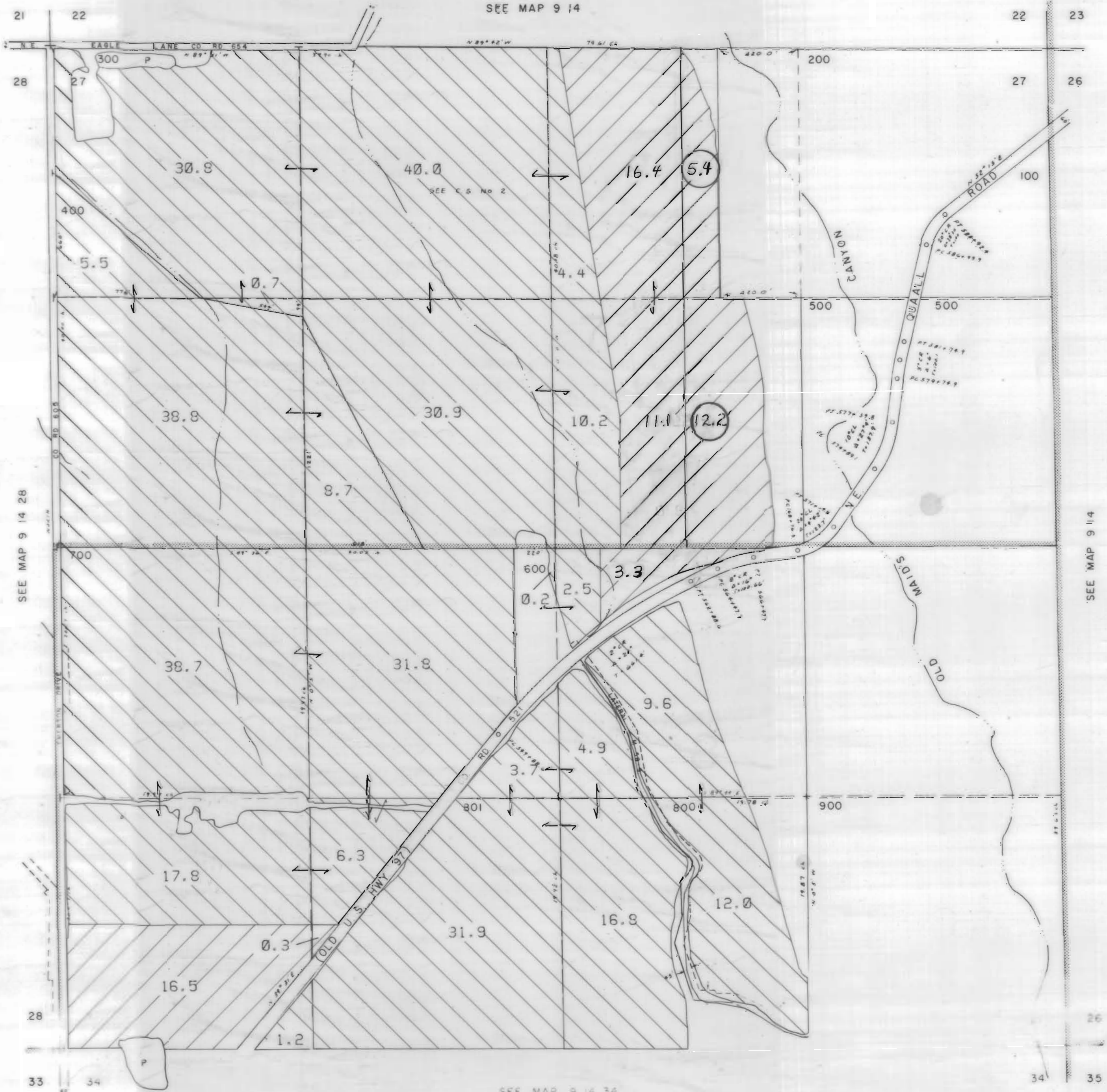
NORTH UNIT IRRIGATION DISTRICT

Section 27 T.9S. R.14E. W.M.

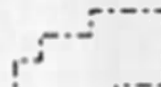






JEFFERSON COUNTY




1" = 400'

SEE MAP 9 14



3111 Maps: modifications by multiple transfers not shown

-  Tax Lots
-  Quarter Quarters
-  72279 (P) Deschutes R
72281 (S) Crooked R
-  72280, 72282 11S13E S12, 28, 18;
12S13E S18
-  95488 (P) Crooked R
-  72284 11S13E S12, 22, 27
-  Boundary

-  CROOKED RIVER PERMIT
-  DESCHUTES RIVER
-  CROOKED RIVER

SEE MAP 9 14 28

SEE MAP 9 14

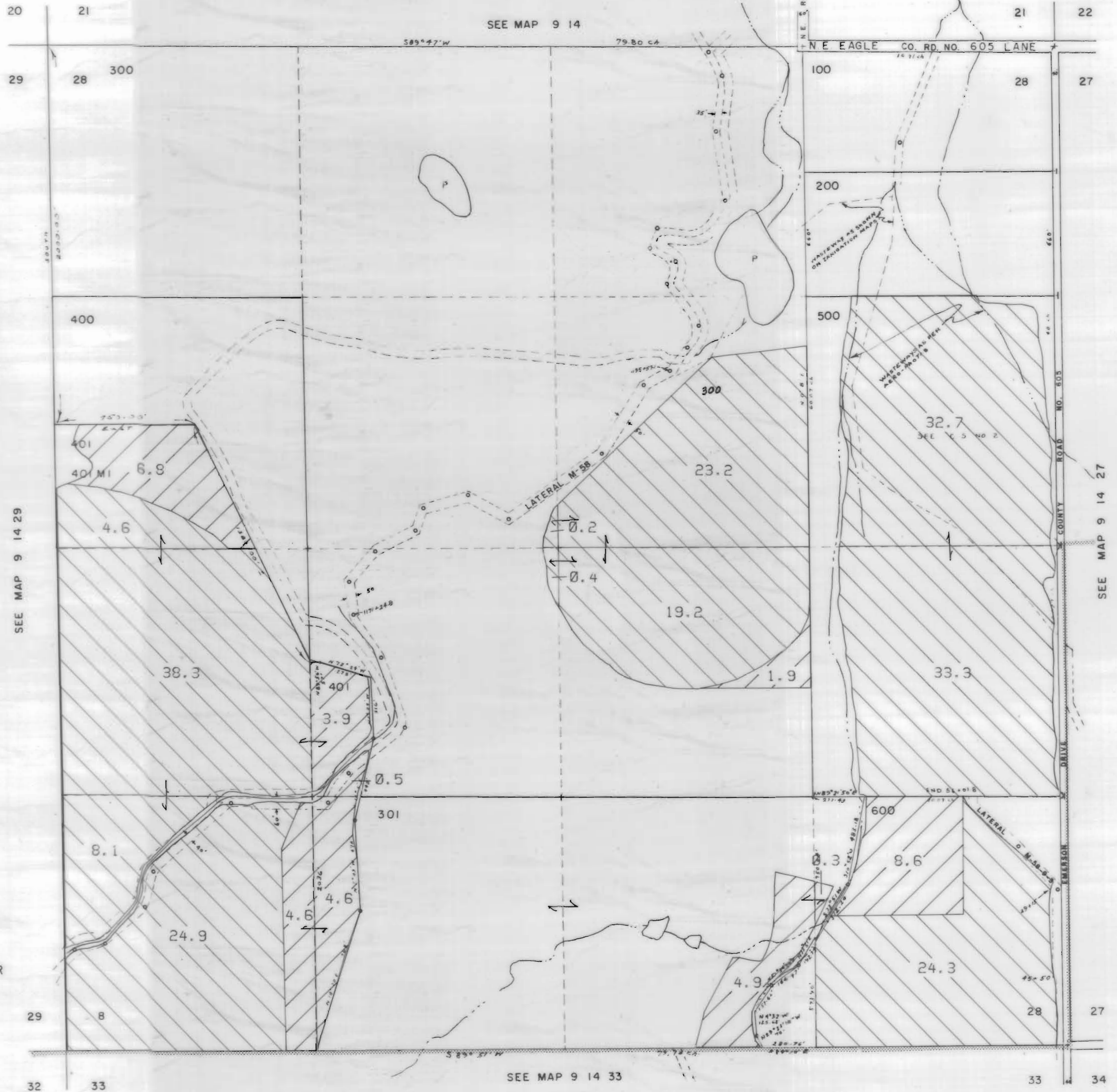
SEE MAP 9 14 34

NORTH UNIT IRRIGATION DISTRICT

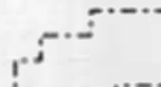







Section 28 T.9S. R.14E. W.M.



JEFFERSON COUNTY

1" = 400'



3111 Maps: modifications by multiple transfers not shown

-  Tax Lots
-  Quarter Quarters
-  72279 (P) Deschutes R
-  72281 (S) Crooked R
-  72280, 72282 11S13E S12, 28, 18, 12S13E S18
-  95488 (P) Crooked R
-  72284 11S13E S12, 22, 27
-  Boundary

-  DESCHUTES RIVER
-  CROOKED RIVER

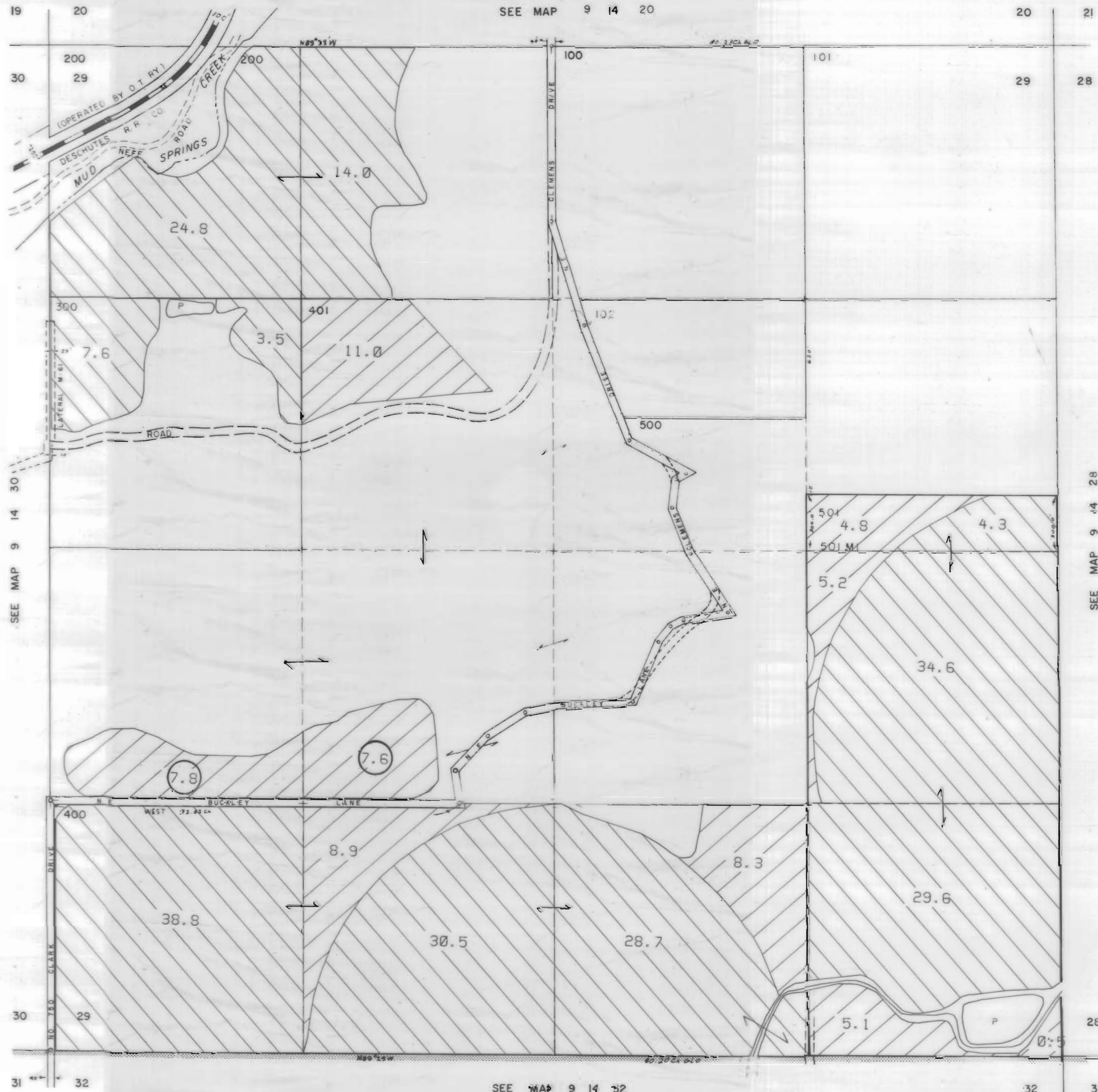
NORTH UNIT IRRIGATION DISTRICT

Section 29 T.9S. R.14E. W.M.





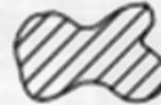


JEFFERSON COUNTY




1" = 400'

SEE MAP 9 14 20



3111 Maps: modifications by multiple transfers not shown

-  Tax Lots
-  Quarter Quarters
-  72279 (P) Deschutes R
72281 (S) Crooked R
-  72280, 72282 11S13E S12,28,18,
12S13E S18
-  95488 (P) Crooked R
-  72284 11S13E S12,22,27
-  Boundary

-  CROOKED RIVER PERMIT
-  DESCHUTES RIVER
-  CROOKED RIVER

SEE MAP 9 14 28

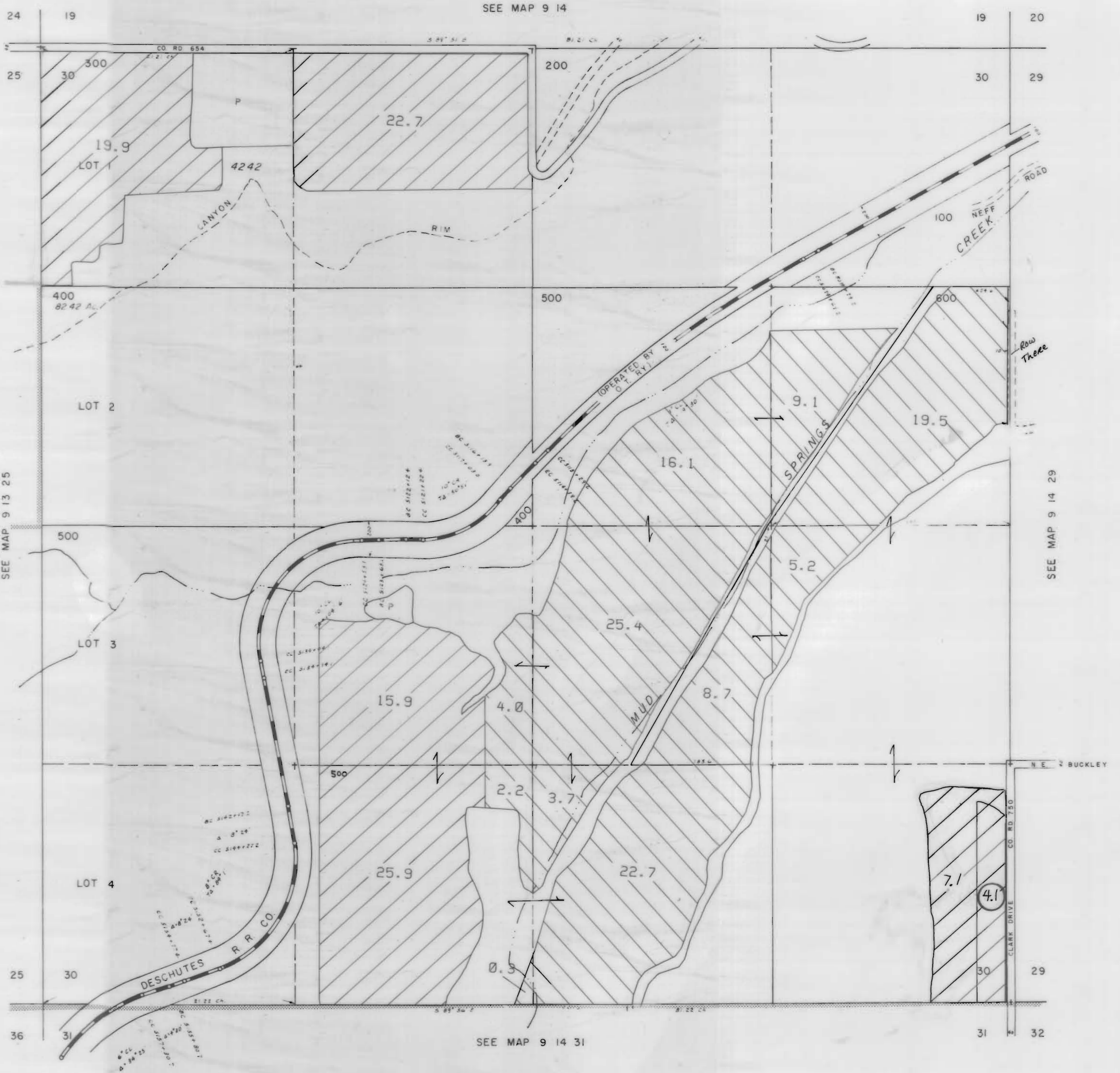
SEE MAP 9 14 22

NORTH UNIT IRRIGATION DISTRICT








Section 30 T.9S. R.14E. W.M.




JEFFERSON COUNTY

1" = 400'



3111 Maps: modifications by multiple transfers not shown

-  Tax Lots
-  Quarter Quarters
-  72279 (P) Deschutes R
72281 (S) Crooked R
-  72280, 72282 11S13E S12, 28, 18,
12S13E S18
-  95488 (P) Crooked R
-  72284 11S13E S12, 22, 27
-  Boundary

-  CROOKED RIVER PERMIT
-  DESCHUTES RIVER
-  CROOKED RIVER

SEE MAP 9 14

SEE MAP 9 13 25

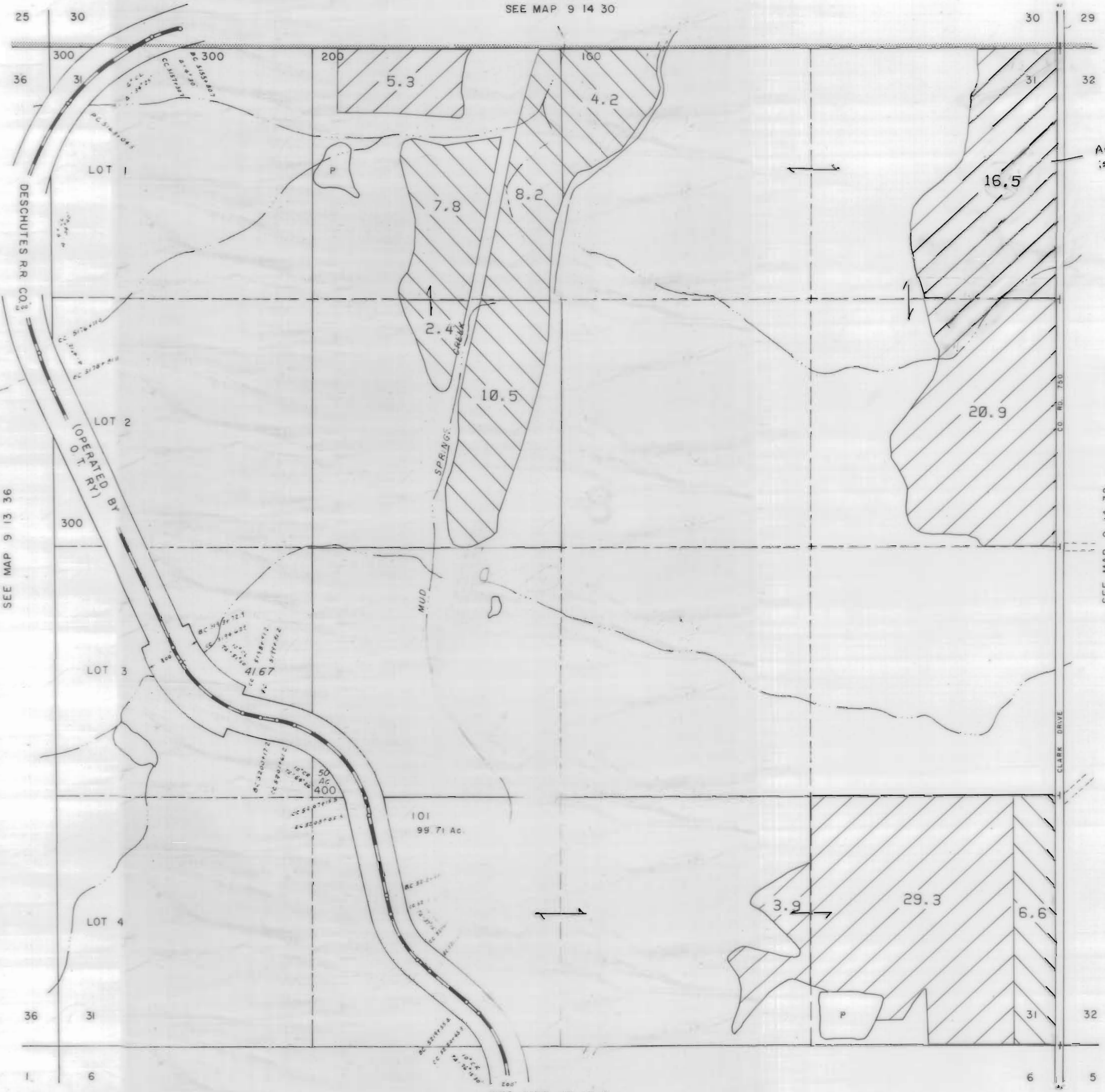
SEE MAP 9 14 29

SEE MAP 9 14 31

NORTH UNIT IRRIGATION DISTRICT
 Section 31 T.9S. R.14E. W.M.
 JEFFERSON COUNTY

1" = 400'

SEE MAP 9 14 30



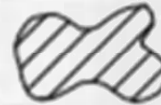
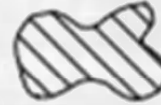
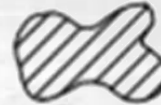







Adjusted, this is not C.R. Permit

SEE MAP 9 14 32

SEE MAP 10 14 6

3111 Maps: modifications by multiple transfers not shown

-  Tax Lots
-  Quarter Quarters
-  72279 (P) Deschutes R
72281 (S) Crooked R
-  72280, 72282 11S13E S12, 28, 18,
12S13E S18
-  95488 (P) Crooked R
-  72284 11S13E S12, 22, 27
-  Boundary

-  CROOKED RIVER PERMIT
-  DESCHUTES RIVER
-  CROOKED RIVER

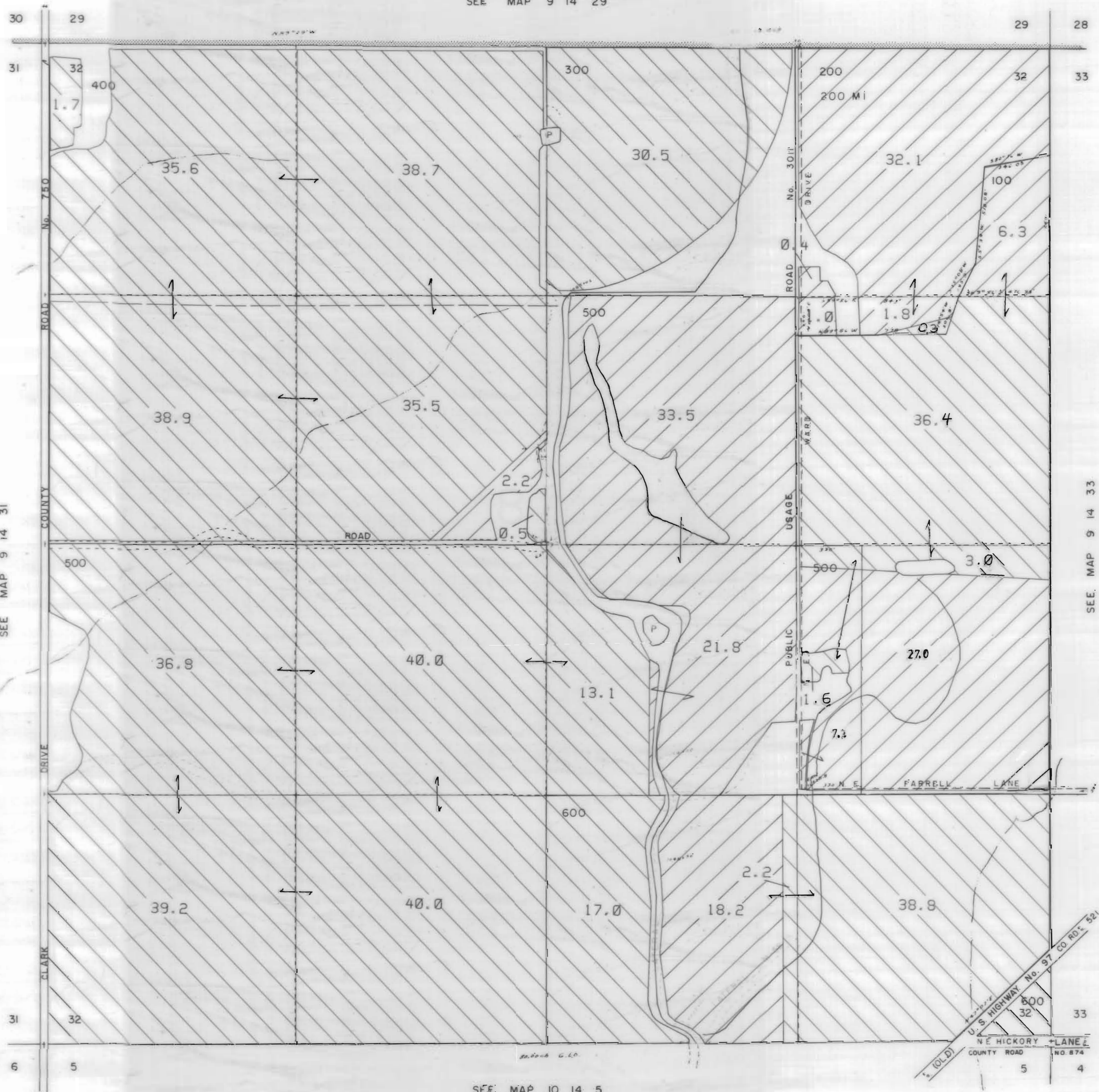
NORTH UNIT IRRIGATION DISTRICT

Section 32 T.9S. R.14E. W.M.


JEFFERSON COUNTY

1" = 400'

SEE MAP 9 14 29



3111 Maps: modifications by multiple transfers not shown



Tax Lots



Quarter Quarters



72279 (P) Deschutes R
72281 (S) Crooked R



72280, 72282 11S13E S12,28,18;
12S13E S18



95488 (P) Crooked R



72284 11S13E S12,22,27



Boundary



DESCHUTES RIVER



CROOKED RIVER

SEE MAP 9 14 31

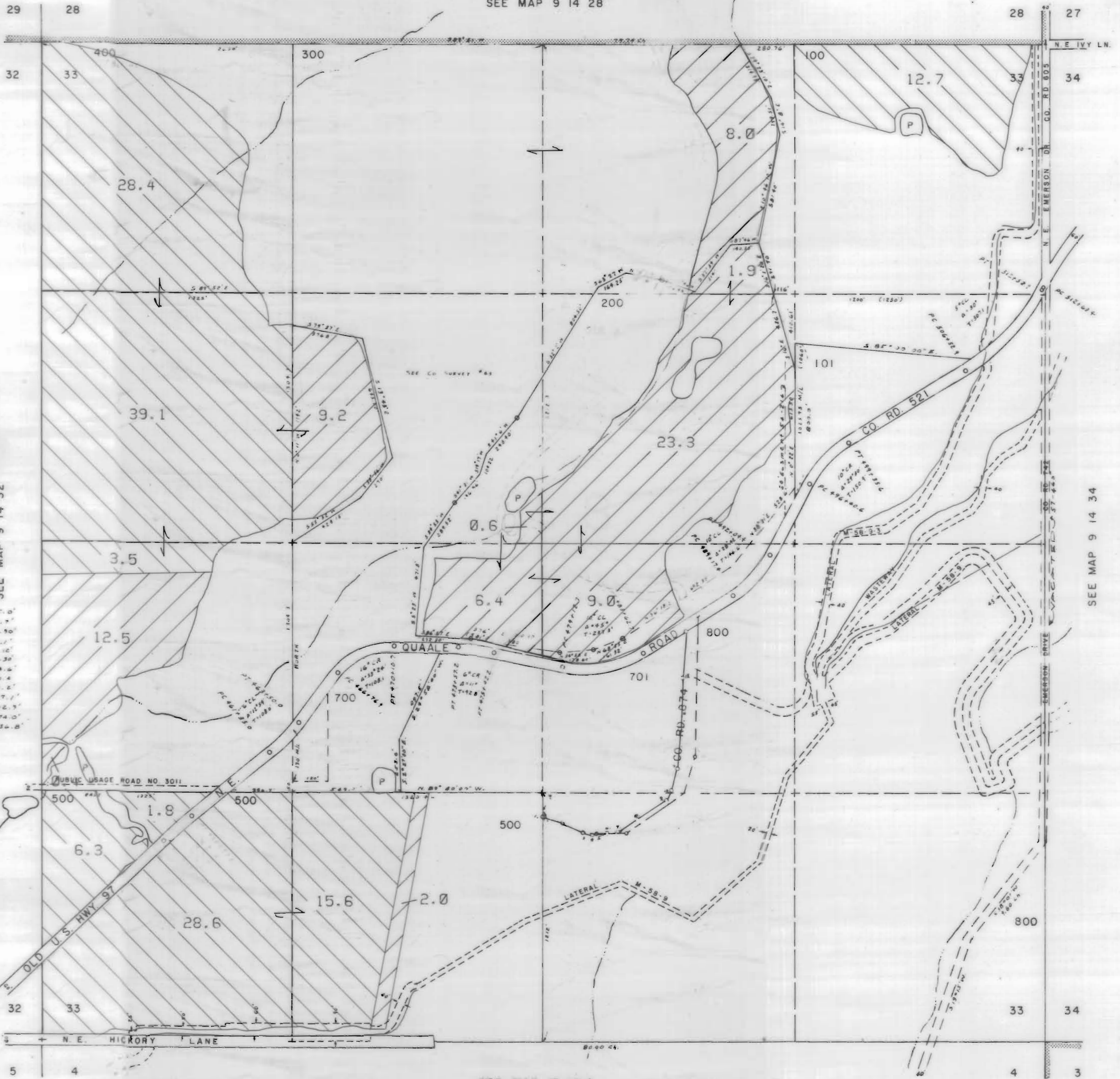
SEE MAP 9 14 33

SEE MAP 10 14 5

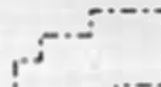






NORTH UNIT IRRIGATION DISTRICT
Section 33 T.9S. R.14E. W.M.
JEFFERSON COUNTY

1" = 400'



SEE MAP 9 14 28



3111 Maps: modifications by multiple transfers not shown

-  Tax Lots
-  Quarter Quarters
-  72279 (P) Deschutes R
72281 (S) Crooked R
-  72280, 72282 11S13E S12, 28, 18,
12S13E S18
-  95488 (P) Crooked R
-  72284 11S13E S12, 22, 27
-  Boundary

1	S. 00° 10' W.	125.0'
2	S. 71° 40' E.	113.7'
3	S. 64° 03' E.	111.90'
4	S. 73° 04' E.	50.1'
5	S. 89° 08' E.	70.10'
6	S. 78° 34' E.	63.39'
7	N. 57° 45' E.	128.6'
8	N. 55° 04' E.	181.4'
9	N. 37° 04' E.	67.5'
10	N. 15° 43' E.	117.1'
11	N. 04° 51' E.	212.9'
12	N. 02° 34' E.	274.0'
13	N. 05° 00' E.	234.8'

-  DESCHUTES RIVER
-  CROOKED RIVER

SEE MAP 10 14 4

NORTH UNIT IRRIGATION DISTRICT



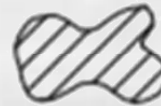
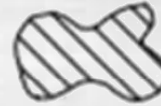
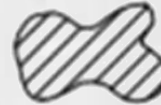


Section 34 T.9S. R.14E. W.M.



JEFFERSON COUNTY

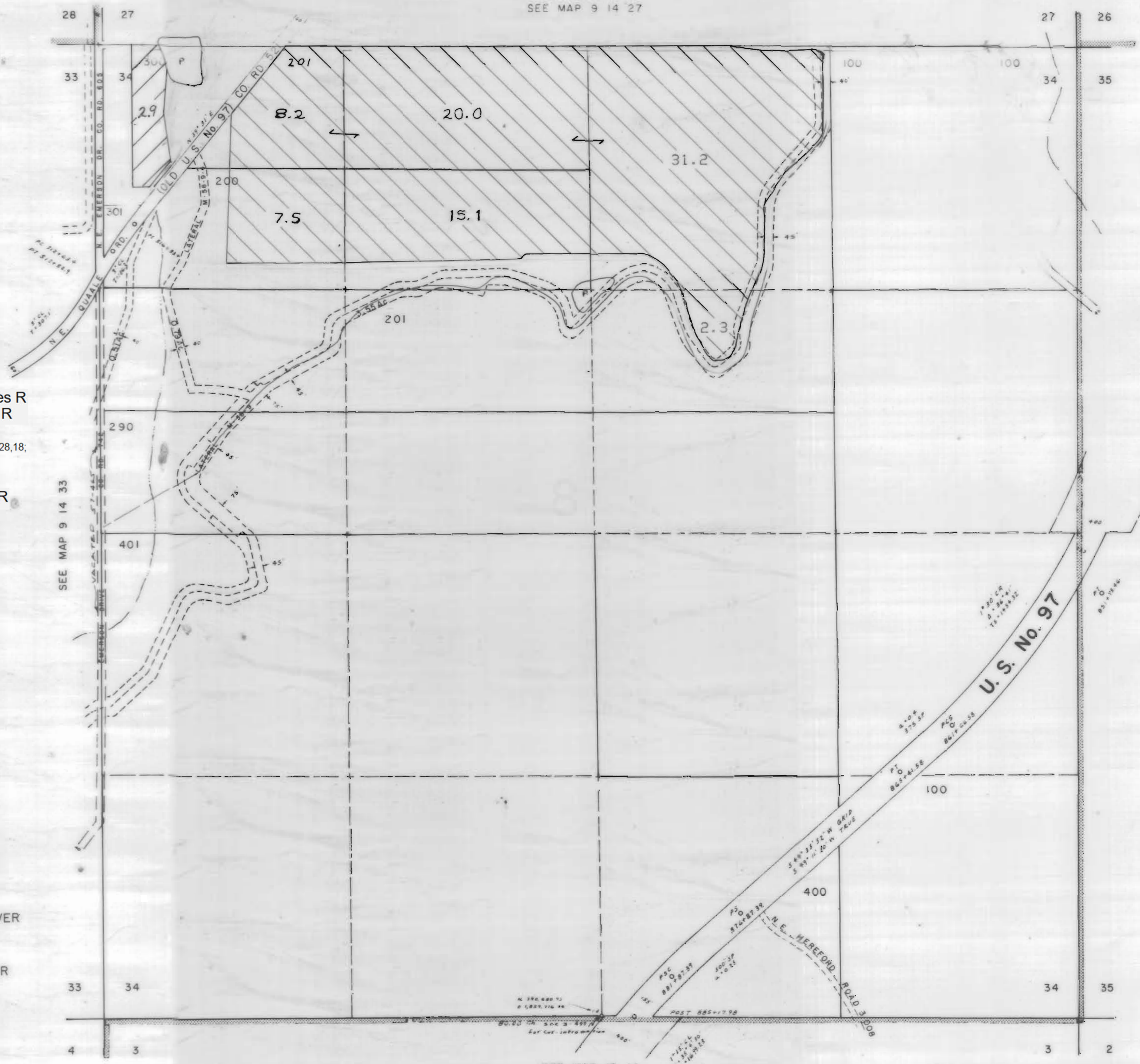
1" = 400'

SEE MAP 9 14 27

3111 Maps: modifications by multiple transfers not shown

-  Tax Lots
-  Quarter Quarters
-  72279 (P) Deschutes R
72281 (S) Crooked R
-  72280, 72282 11S13E S12,28,18;
12S13E S18
-  95488 (P) Crooked R
-  72284 11S13E S12,22,27
-  Boundary

-  DESCHUTES RIVER
-  CROOKED RIVER



SEE MAP 9 14 33

SEE MAP 9 14

SEE MAP 10 14

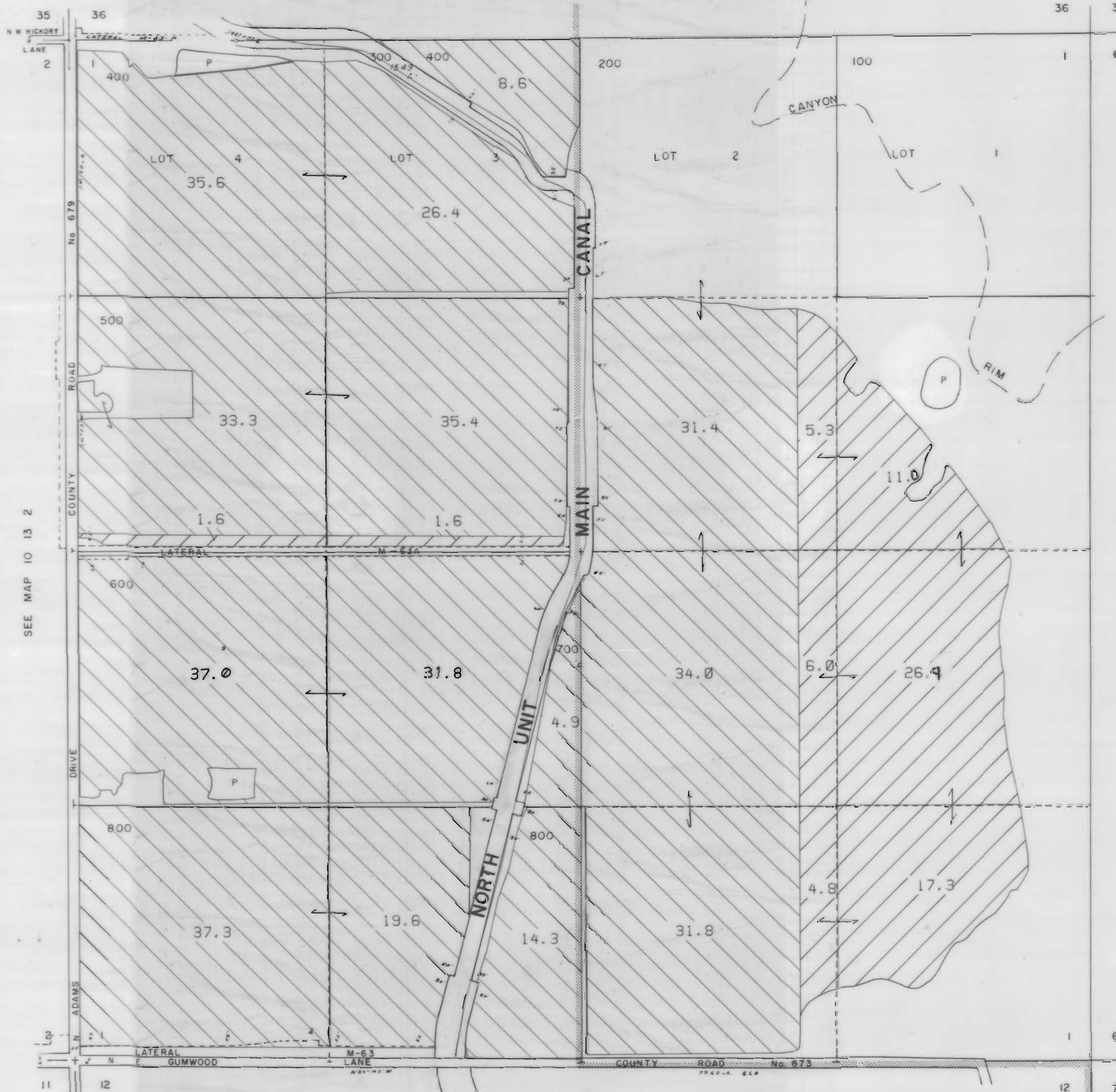
NORTH UNIT IRRIGATION DISTRICT

Section 1 T.10S. R.13E. W. M.








JEFFERSON COUNTY



1" = 400'

SEE MAP 9 13 36



3111 Maps: modifications by multiple transfers not shown

-  Tax Lots
-  Quarter Quarters
-  72279 (P) Deschutes R
72281 (S) Crooked R
-  72280, 72282 11S13E S12,28,18,
12S13E S18
-  95488 (P) Crooked R
-  72284 11S13E S12,22,27
-  Boundary

-  DESCHUTES RIVER
-  CROOKED RIVER

SEE MAP 10 13 2

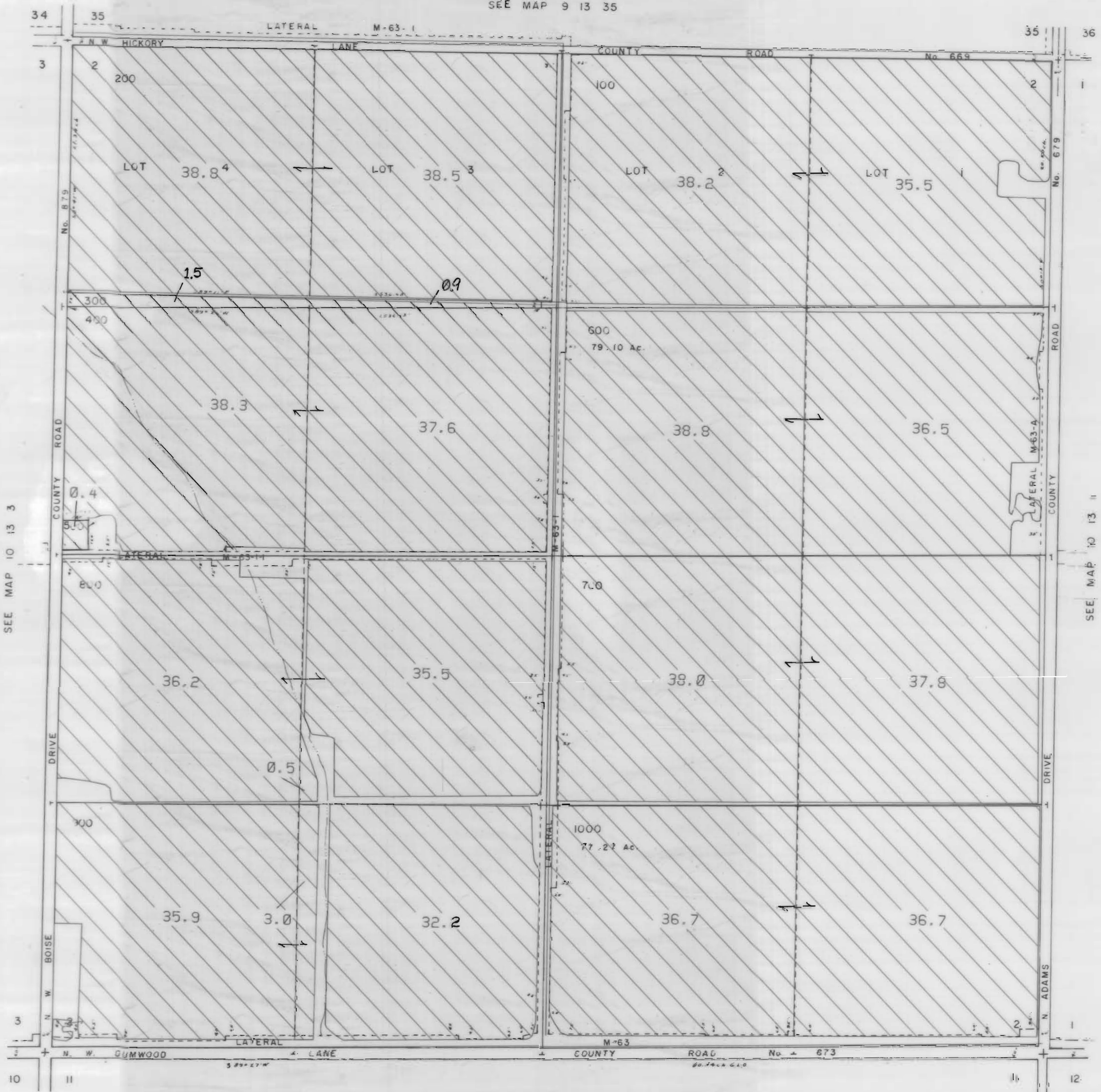
SEE MAP 10 14 6

SEE MAP 10 13 12








NORTH UNIT IRRIGATION DISTRICT



Section 2 T.10S. R.13E. W. M.
JEFFERSON COUNTY

1" = 400'
SEE MAP 9 13 35



3111 Maps: modifications by multiple transfers not shown

-  Tax Lots
-  Quarter Quarters
-  72279 (P) Deschutes R
72281 (S) Crooked R
-  72280, 72282 11S13E S12, 28, 18,
12S13E S18
-  95488 (P) Crooked R
-  72284 11S13E S12, 22, 27
-  Boundary

-  DESCHUTES RIVER
-  CROOKED RIVER

SEE MAP 10 13 11

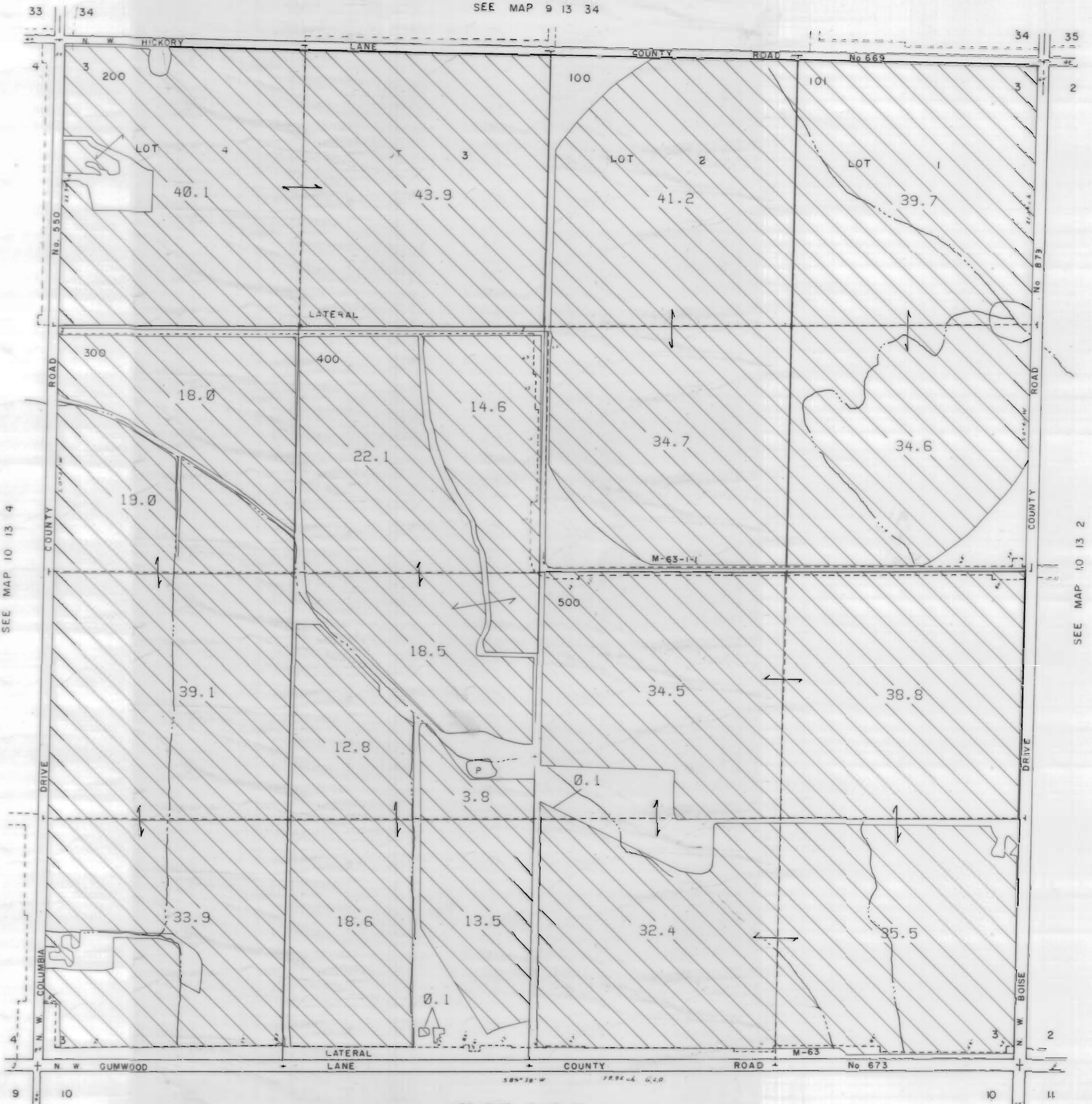
NORTH UNIT IRRIGATION DISTRICT

Section 3 T.10S. R.13E. W. M.

JEFFERSON COUNTY

1" = 400'

SEE MAP 9 13 34

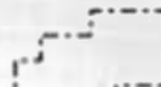










SEE MAP 10 13 4

SEE MAP 10 13 2

SEE MAP 10 13 10

3111 Maps: modifications by multiple transfers not shown

-  Tax Lots
-  Quarter Quarters
-  72279 (P) Deschutes R
72281 (S) Crooked R
-  72280, 72282 11S13E S12,28,18,
12S13E S18
-  95488 (P) Crooked R
-  72284 11S13E S12,22,27
-  Boundary

-  DESCHUTES RIVER
-  CROOKED RIVER

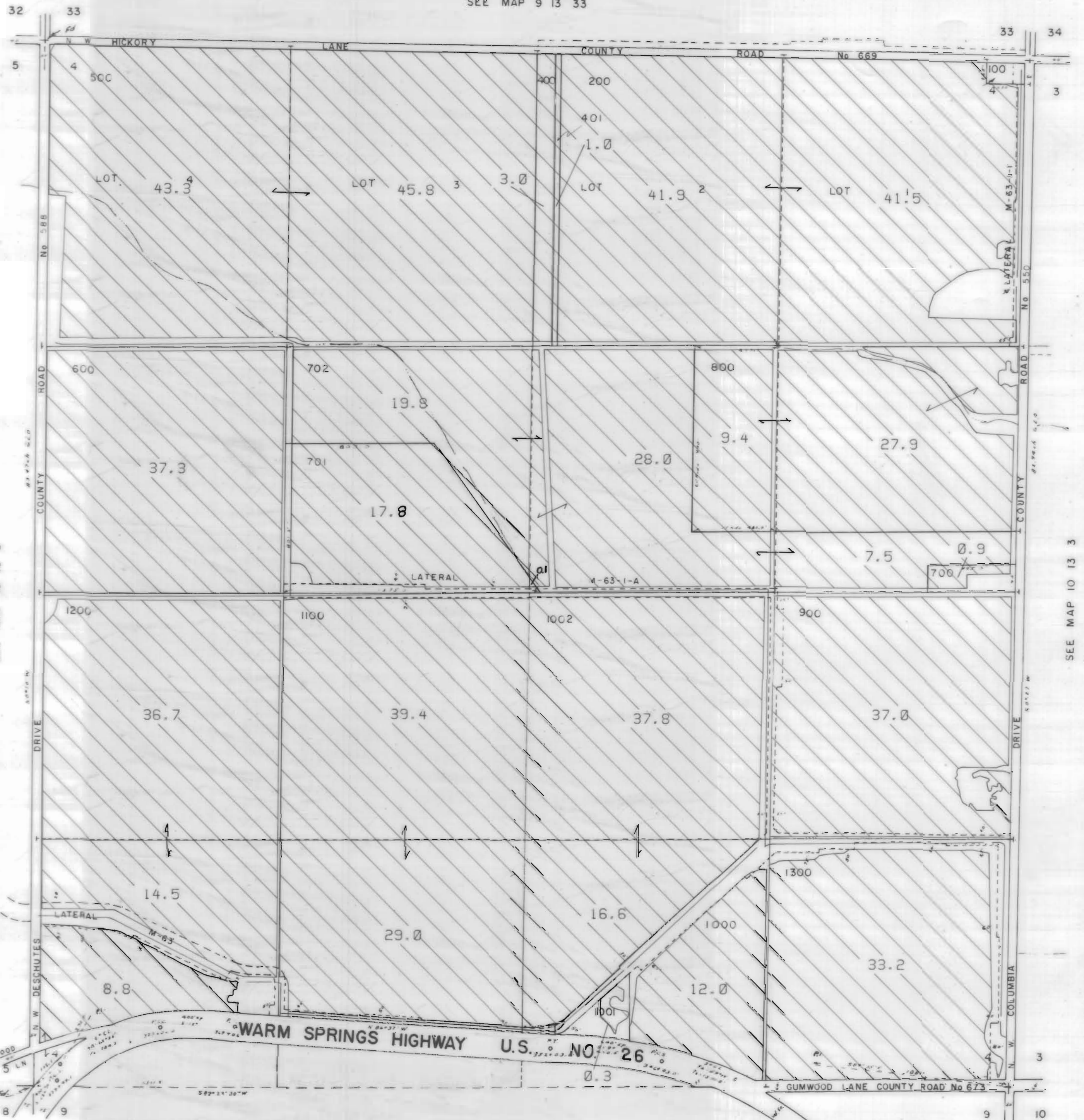
NORTH UNIT IRRIGATION DISTRICT

Section 4 T.10S. R.13E. W. M.


JEFFERSON COUNTY

1" = 400'

SEE MAP 9 13 33



3111 Maps: modifications by multiple transfers not shown



Tax Lots



Quarter Quarters



72279 (P) Deschutes R
72281 (S) Crooked R




72280, 72282 11S13E S12,28,18;
12S13E S18



95488 (P) Crooked R



72284 11S13E S12,22,27



Boundary



DESCHUTES RIVER



CROOKED RIVER

SEE MAP 10 13 5

SEE MAP 10 13 3

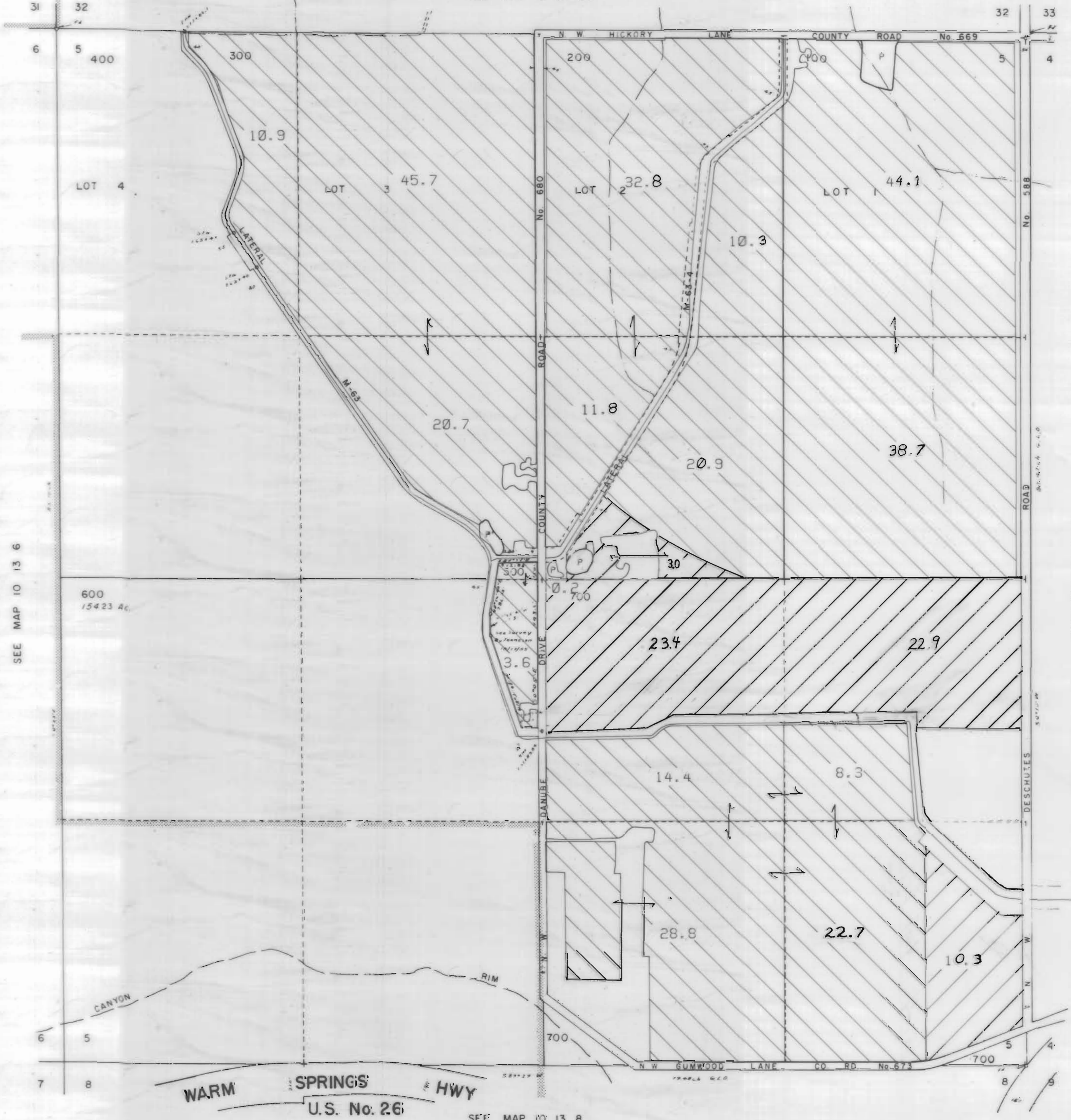
SEE MAP 10 13 9

NORTH UNIT IRRIGATION DISTRICT

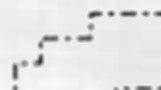






Section 5 T.10S. R.13E. W. M.



JEFFERSON COUNTY

1" = 400'
SEE MAP 9 13 32



3111 Maps: modifications by multiple transfers not shown

-  Tax Lots
-  Quarter Quarters
-  72279 (P) Deschutes R
72281 (S) Crooked R
-  72280, 72282 11S13E S12, 28, 18;
12S13E S18
-  95488 (P) Crooked R
-  72284 11S13E S12, 22, 27
-  Boundary

-  DESCHUTES RIVER
-  CROOKED RIVER

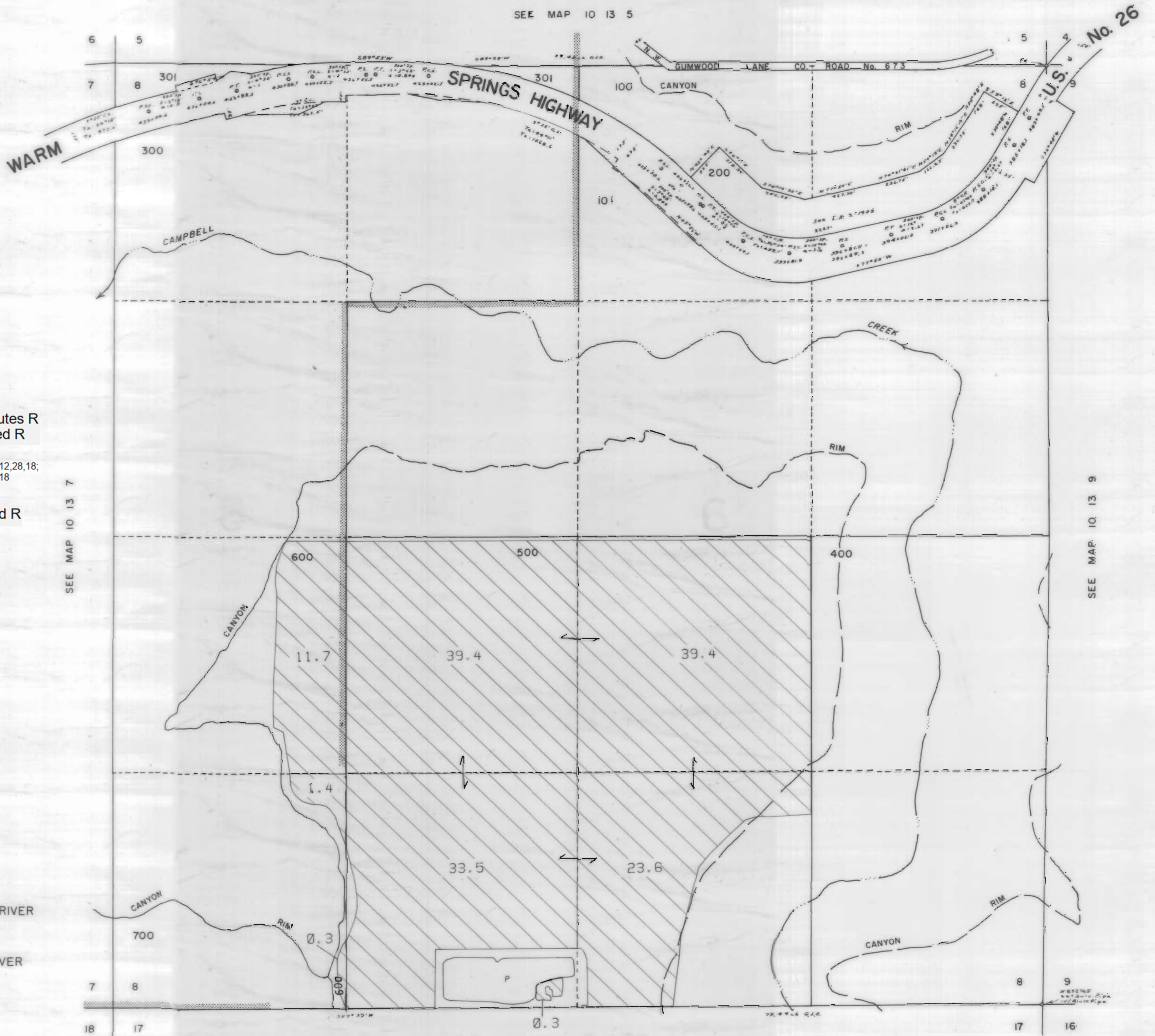
SEE MAP 10 13 4

NORTH UNIT IRRIGATION DISTRICT








Section 8 T.10S. R.13E. W. M.
JEFFERSON COUNTY



1" = 400'

SEE MAP 10 13 5



3111 Maps: modifications by multiple transfers not shown

-  Tax Lots
-  Quarter Quarters
-  72279 (P) Deschutes R
72281 (S) Crooked R
-  72280, 72282 11S13E S12,28,18,
12S13E S18
-  95488 (P) Crooked R
-  72284 11S13E S12,22,27
-  Boundary

-  DESCHUTES RIVER
-  CROOKED RIVER

SEE MAP 10 13 7

SEE MAP 10 13 9

SEE MAP 10 13 17

NORTH UNIT IRRIGATION DISTRICT

Section 9 T.10S. R.13E. W. M.

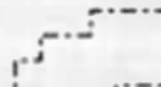






JEFFERSON COUNTY



1" = 400'

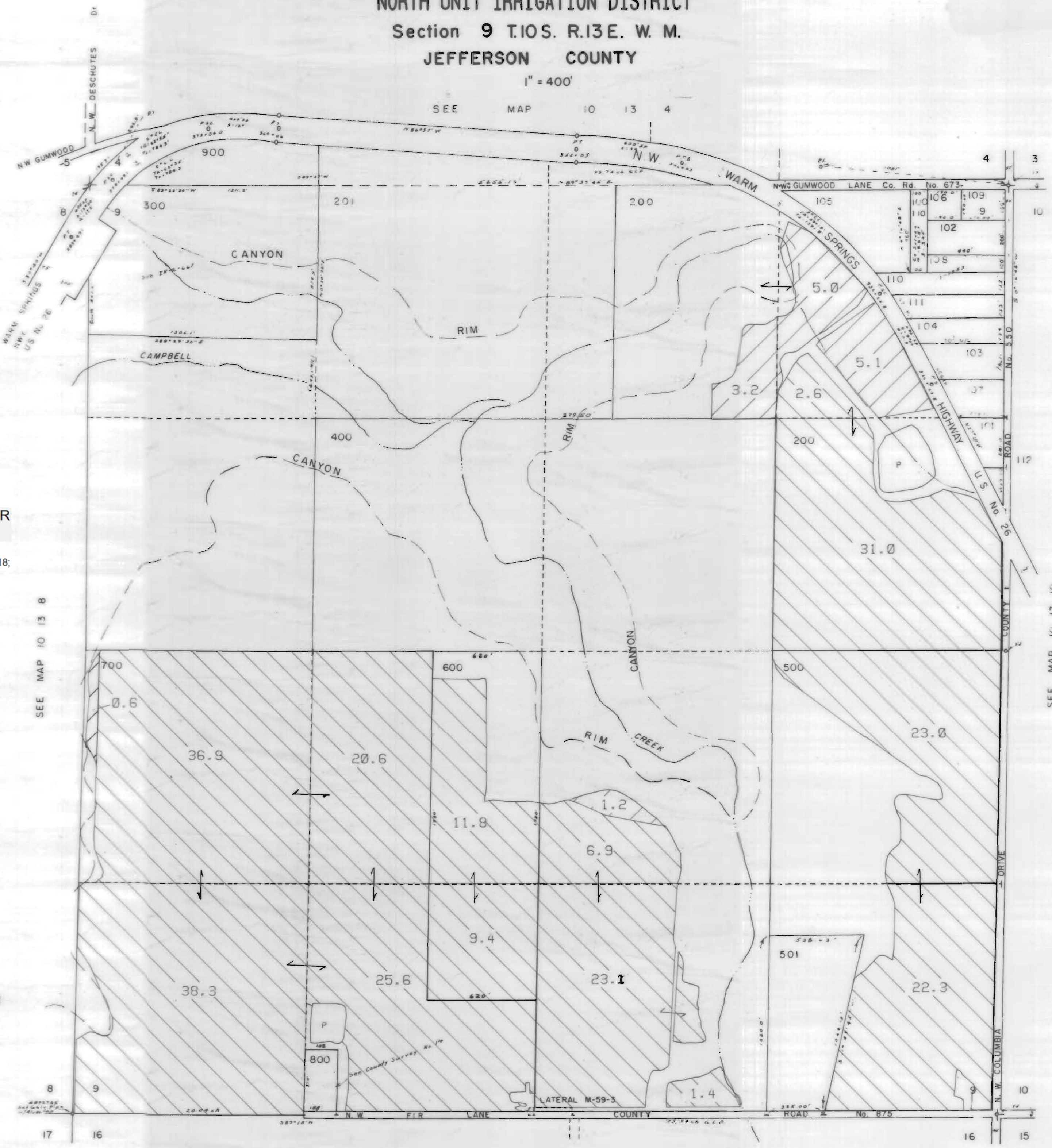
SEE MAP 10 13 4



3111 Maps: modifications by multiple transfers not shown

-  Tax Lots
-  Quarter Quarters
-  72279 (P) Deschutes R
72281 (S) Crooked R
-  72280, 72282 11S13E S12, 28, 18,
12S13E S18
-  95488 (P) Crooked R
-  72284 11S13E S12, 22, 27
-  Boundary

-  DESCHUTES RIVER
-  CROOKED RIVER



SEE MAP 10 13 8

SEE MAP 10 13 10

SEE MAP 10 13 16

NORTH UNIT IRRIGATION DISTRICT


Section 11 T.10S. R.13E. W. M.

JEFFERSON COUNTY


1" = 400'

SEE MAP 10 13 2

10 13 11



3111 Maps: modifications by multiple transfers not shown



Tax Lots



Quarter Quarters



72279 (P) Deschutes R
72281 (S) Crooked R



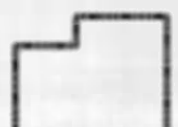
72280, 72282 11S13E S12,28,18,
12S13E S18



95488 (P) Crooked R



72284 11S13E S12,22,27



Boundary



DESCHUTES RIVER



CROOKED RIVER

SEE MAP 10 13 10

SEE MAP 10 13 12

SEE MAP 10 13 14

10 13 11

NORTH UNIT IRRIGATION DISTRICT

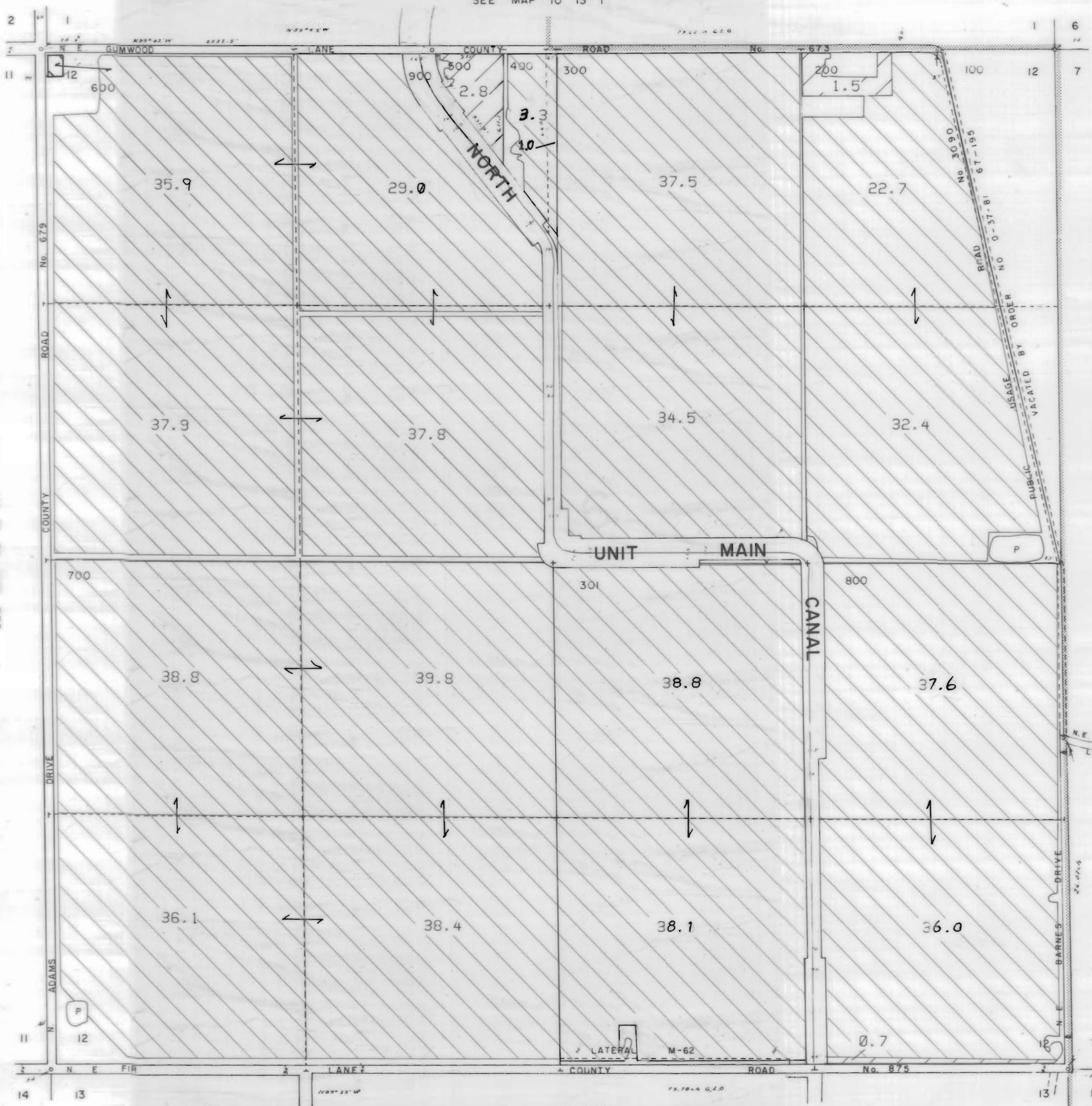
Section 12 T.10S. R.13E. W. M.

JEFFERSON COUNTY


1" = 400'

10 13 12

SEE MAP 10 13 1



3111 Maps: modifications by multiple transfers not shown



Tax Lots



Quarter Quarters



72279 (P) Deschutes R
72281 (S) Crooked R



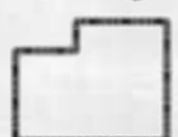
72280, 72282 11S13E S12,28,18;
12S13E S18



95488 (P) Crooked R



72284 11S13E S12,22,27



Boundary



DESCHUTES RIVER



CROOKED RIVER

SEE MAP 10 13 11

SEE MAP 10 14 7

SEE MAP 10 13 13

10 13 12

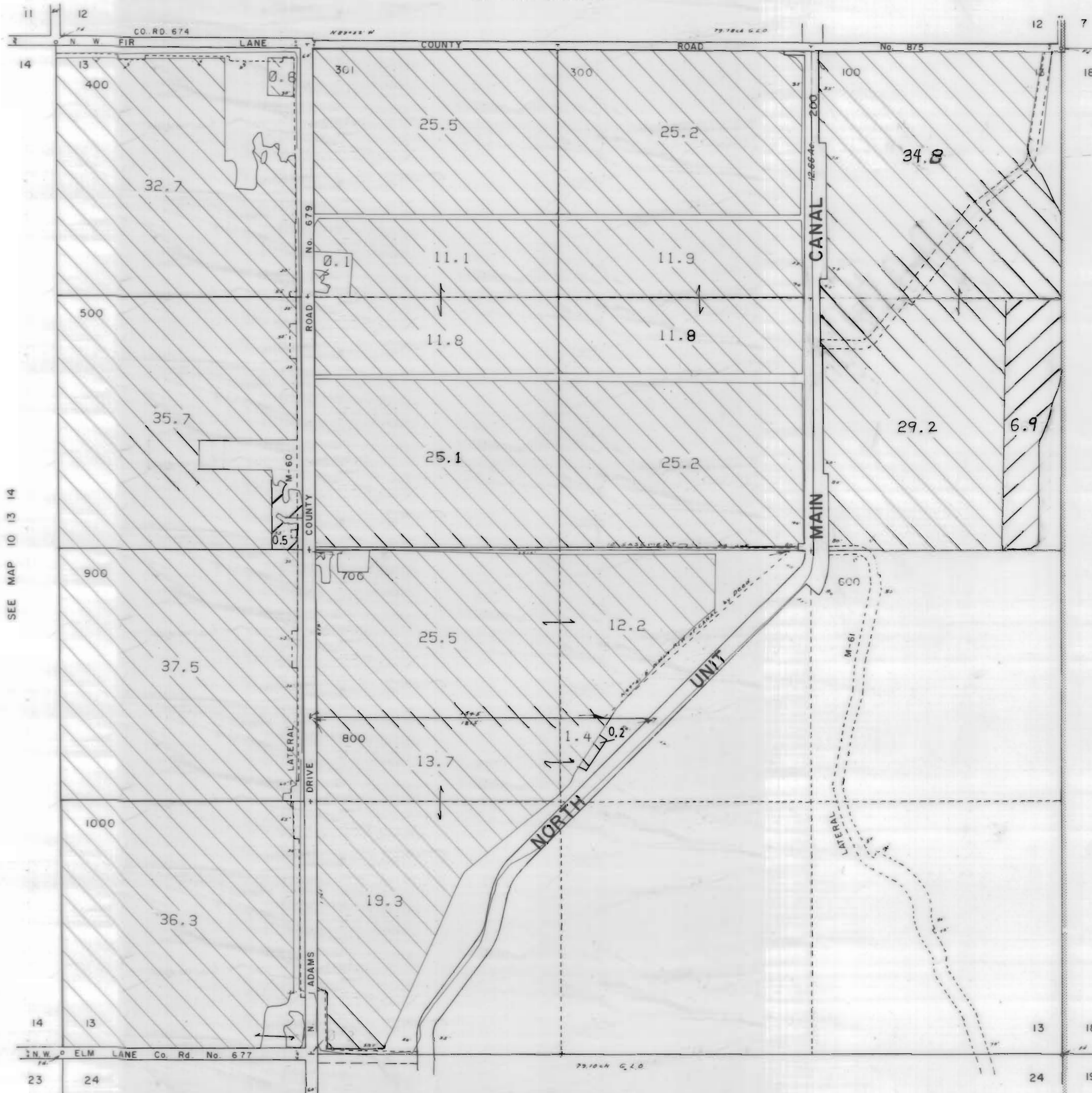
NORTH UNIT IRRIGATION DISTRICT

Section 13 T.10S. R.13E. W. M.

JEFFERSON COUNTY

1" = 400'

SEE MAP 10 13 12



SEE MAP 10 13 14

SEE MAP 10 14 18

SEE MAP 10 13 24

3111 Maps: modifications by multiple transfers not shown



Tax Lots



Quarter Quarters



72279 (P) Deschutes R
72281 (S) Crooked R




72280, 72282 11S13E S12,28,18,
12S13E S18



95488 (P) Crooked R



72284 11S13E S12,22,27



Boundary



DESCHUTES RIVER



CROOKED RIVER

NORTH UNIT IRRIGATION DISTRICT


Section 14 T.10S. R.13E. W. M.

JEFFERSON COUNTY


1" = 400'

SEE MAP 10 13 11

N ADAMS DRIVE



3111 Maps: modifications by multiple transfers not shown



Tax Lots



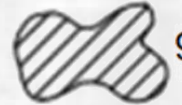
Quarter Quarters



72279 (P) Deschutes R
72281 (S) Crooked R




72280, 72282 11S13E S12,28,18;
12S13E S18



95488 (P) Crooked R



72284 11S13E S12,22,27



Boundary



DESCHUTES RIVER



CROOKED RIVER

SEE MAP 10 13 15

SEE MAP 10 13 13

SEE MAP 10 13 23

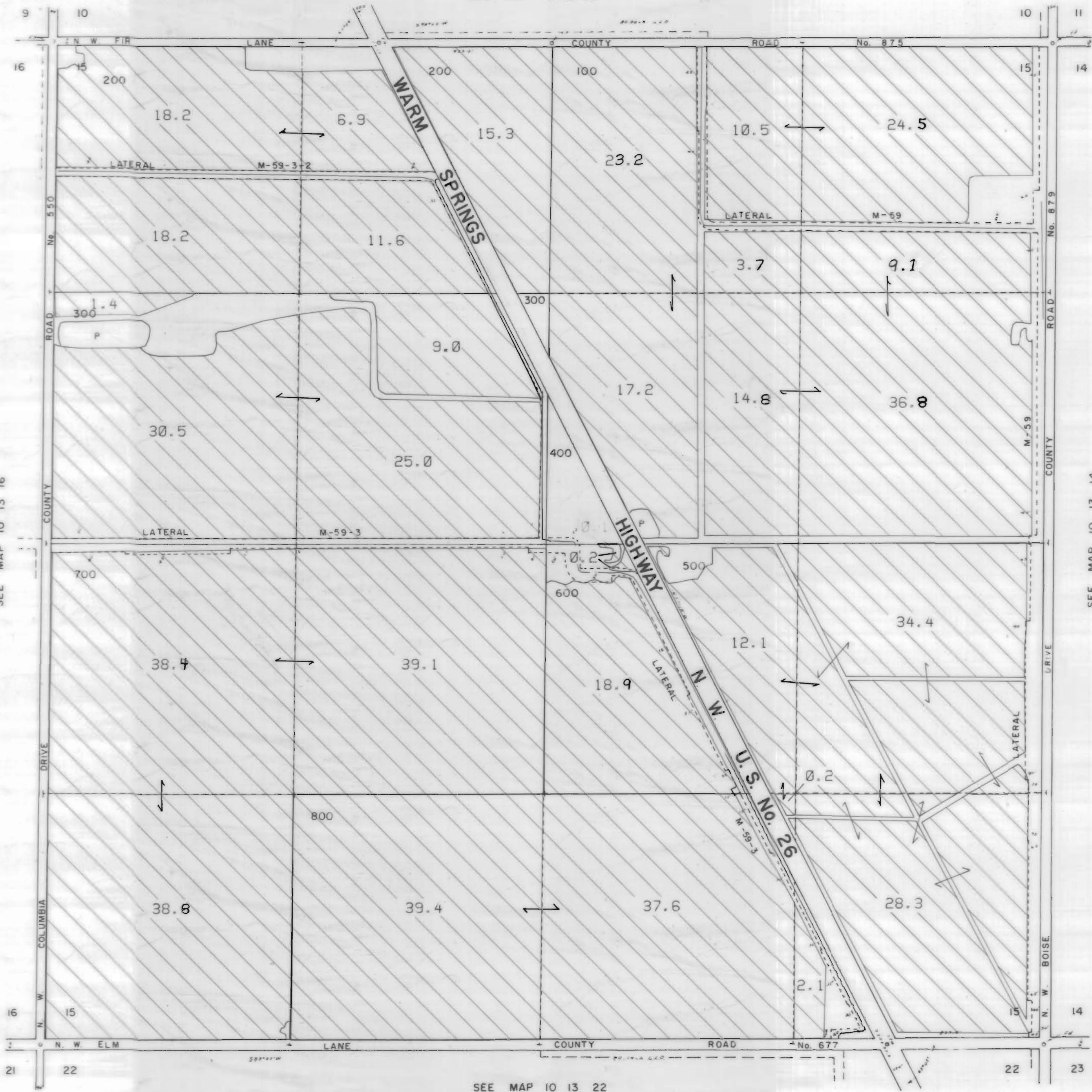
NORTH UNIT IRRIGATION DISTRICT

Section 15 T.10S. R.13E. W. M.




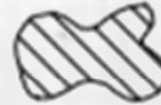
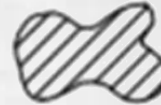


JEFFERSON COUNTY



1" = 400'

SEE MAP 10 13 10



3111 Maps: modifications by multiple transfers not shown

-  Tax Lots
-  Quarter Quarters
-  72279 (P) Deschutes R
72281 (S) Crooked R
-  72280, 72282 11S13E S12,28,18,
12S13E S18
-  95488 (P) Crooked R
-  72284 11S13E S12,22,27
-  Boundary

-  DESCHUTES RIVER
-  CROOKED RIVER

SEE MAP 10 13 16

SEE MAP 10 13 14

SEE MAP 10 13 22

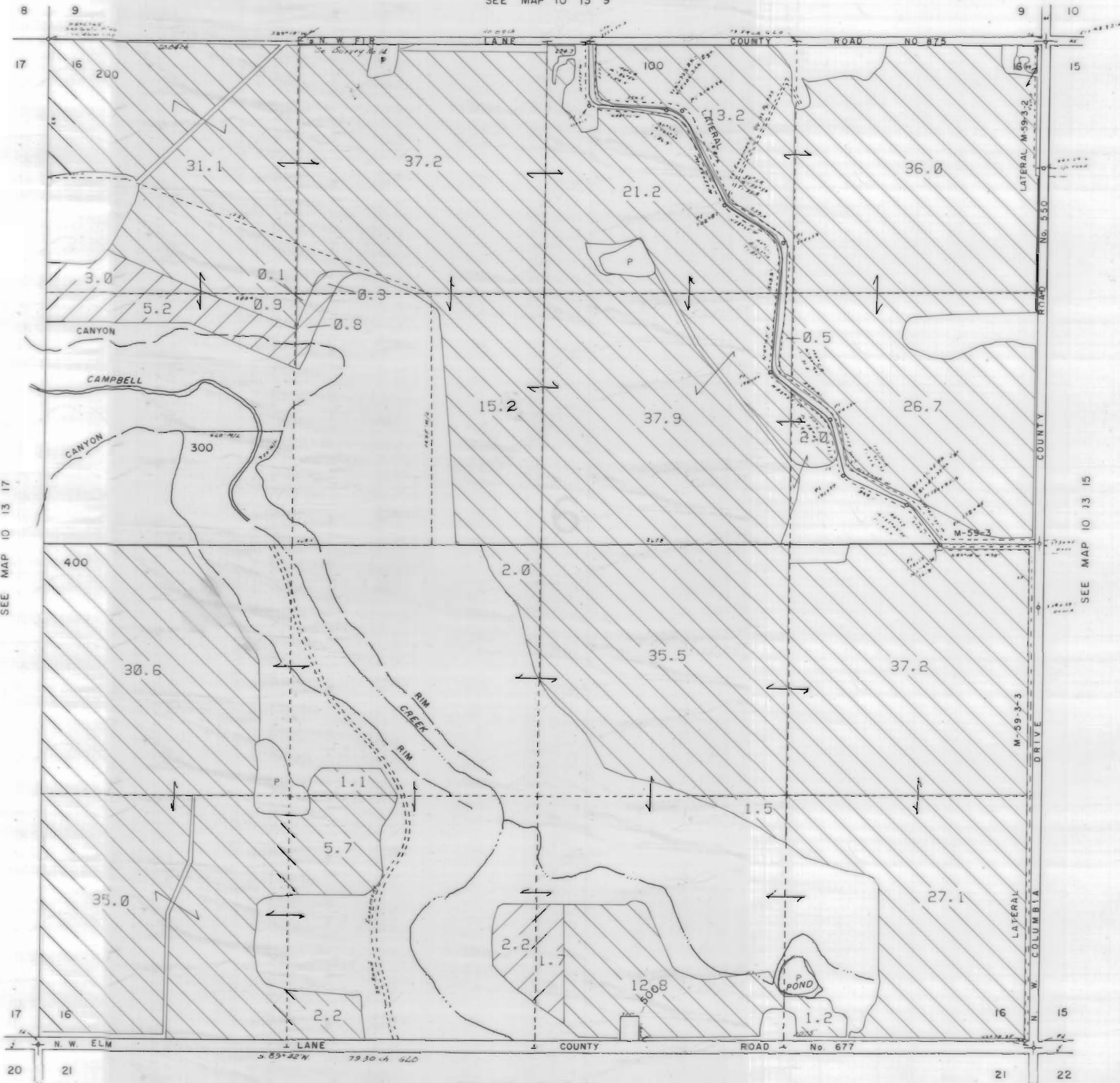
NORTH UNIT IRRIGATION DISTRICT

Section 16 T.10S. R.13E. W. M.

JEFFERSON COUNTY

1" = 400'

SEE MAP 10 13 9

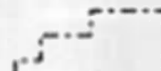










SEE MAP 10 13 17

SEE MAP 10 13 15

SEE MAP 10 13 21

3111 Maps: modifications by multiple transfers not shown

-  Tax Lots
-  Quarter Quarters
-  72279 (P) Deschutes R
72281 (S) Crooked R
-  72280, 72282 11S13E S12,28,18;
12S13E S18
-  95488 (P) Crooked R
-  72284 11S13E S12,22,27
-  Boundary

-  DESCHUTES RIVER
-  CROOKED RIVER

NORTH UNIT IRRIGATION DISTRICT

Section 18 T.10S. R.13E. W. M.

JEFFERSON COUNTY








1" = 400'

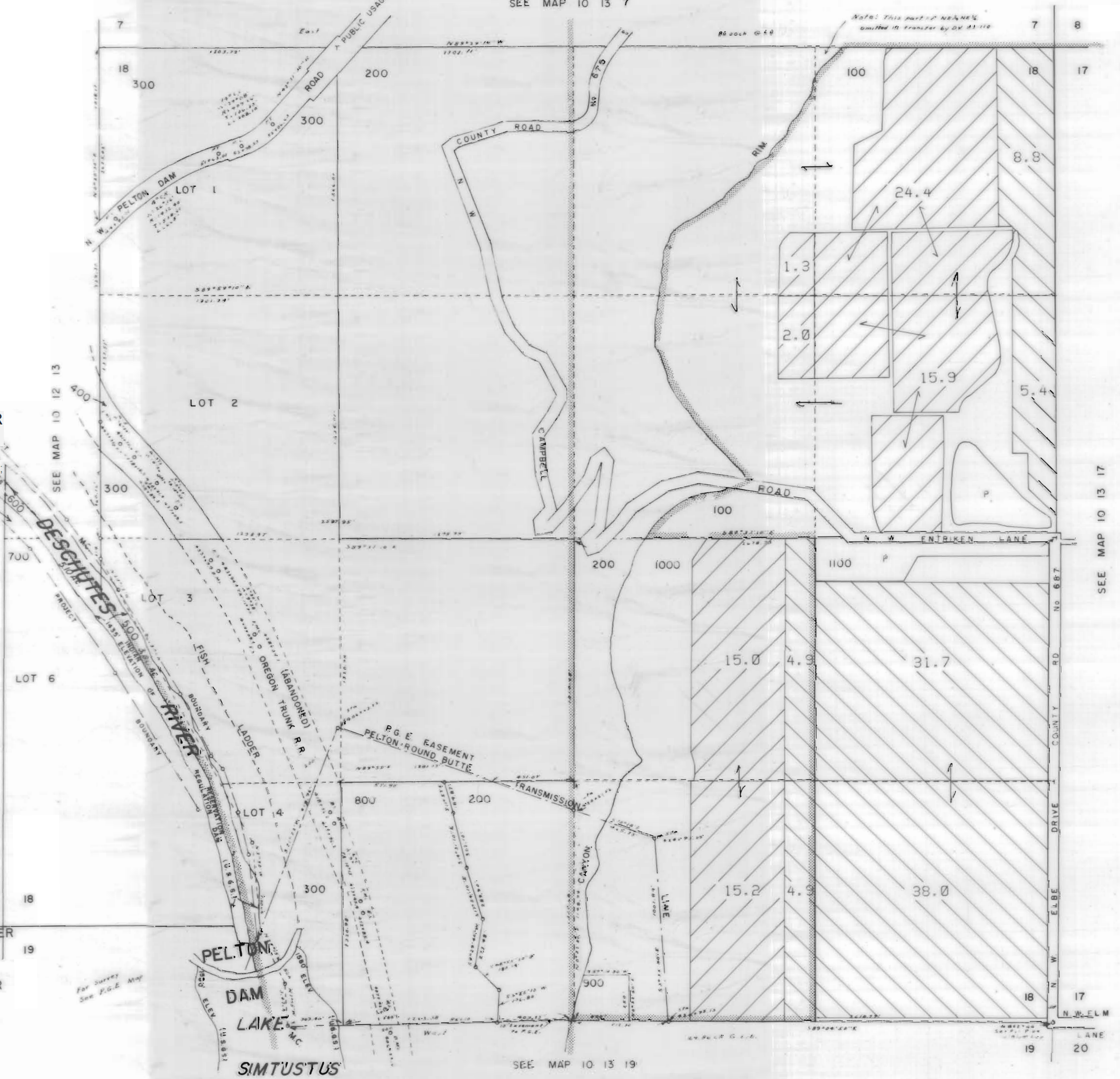
SEE MAP 10 13 7

Note: This part of NE 1/4 of Section 18 limited in transfer by DV 11-118





3111 Maps: modifications by multiple transfers not shown

-  Tax Lots
-  Quarter Quarters
-  72279 (P) Deschutes R
72281 (S) Crooked R
-  72280, 72282 11S13E S12, 28, 18,
12S13E S18
-  95488 (P) Crooked R
-  72284 11S13E S12, 22, 27
-  Boundary



SEE MAP 10 13 17

SEE MAP 10 13 19

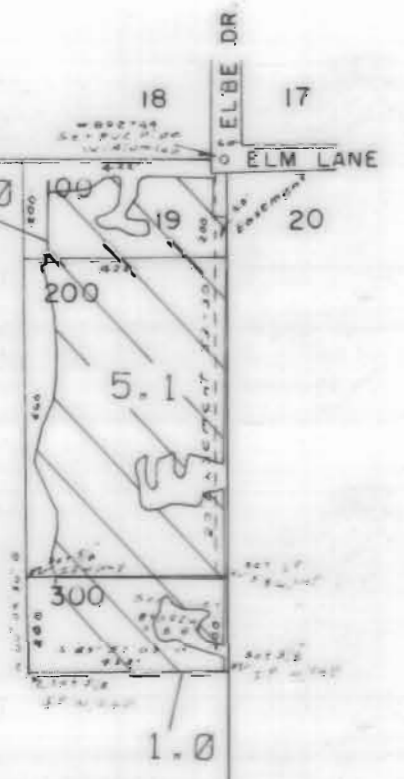
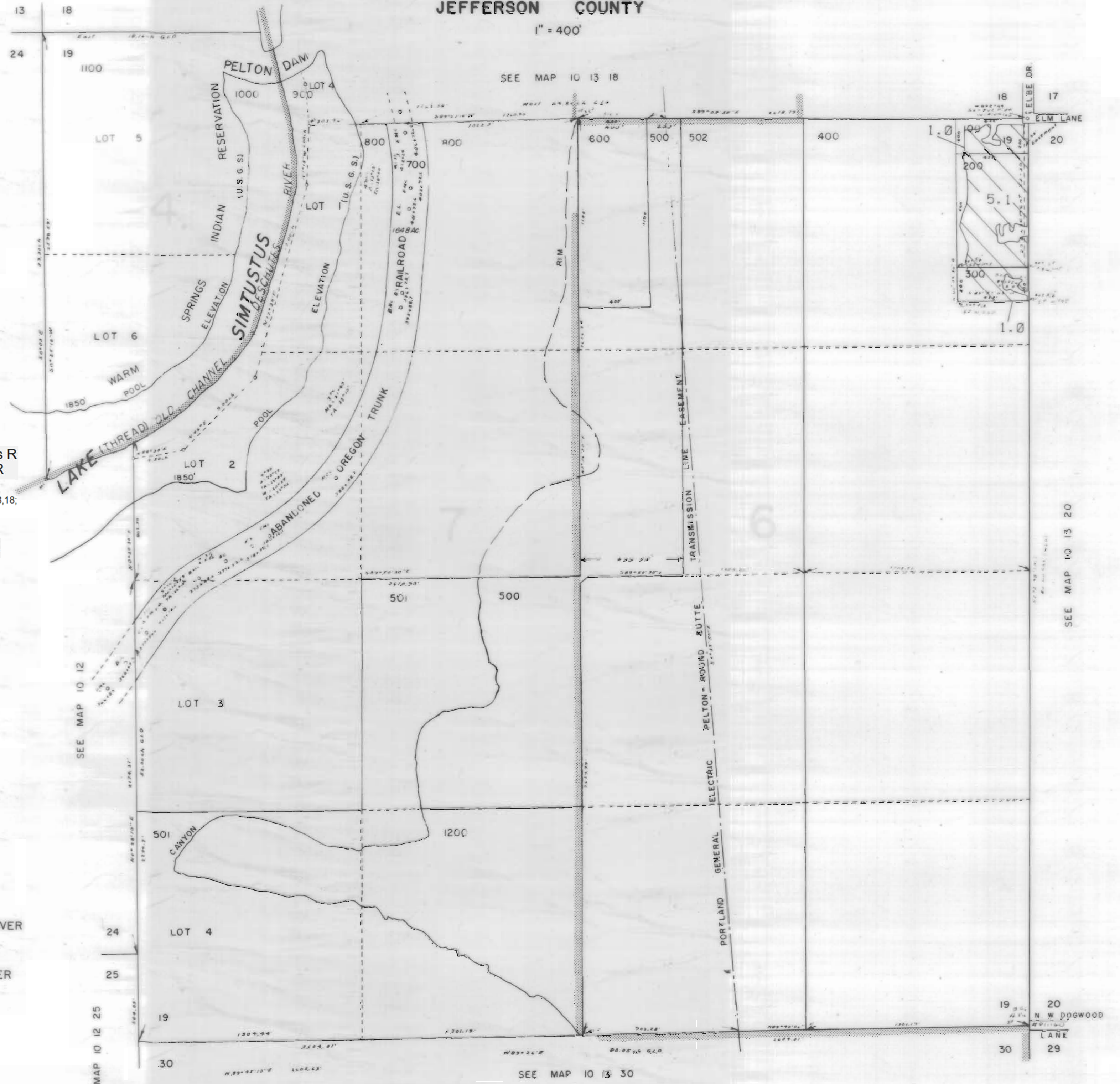
-  DESCHUTES RIVER
24 19
-  CROOKED RIVER

NORTH UNIT IRRIGATION DISTRICT








Section 19 T.10S. R.13E. W. M.



JEFFERSON COUNTY

1" = 400'



3111 Maps: modifications by multiple transfers not shown

-  Tax Lots
-  Quarter Quarters
-  72279 (P) Deschutes R
72281 (S) Crooked R
-  72280, 72282 11S13E S12, 28, 18,
12S13E S18
-  95488 (P) Crooked R
-  72284 11S13E S12, 22, 27
-  Boundary

-  DESCHUTES RIVER
-  CROOKED RIVER

SEE MAP 10 12

SEE MAP 10 12 25

SEE MAP 10 13 18

SEE MAP 10 13 30

SEE MAP 10 13 20

NORTH UNIT IRRIGATION DISTRICT

Section 20 T.10S. R.13E. W. M.








JEFFERSON COUNTY



1" = 400'

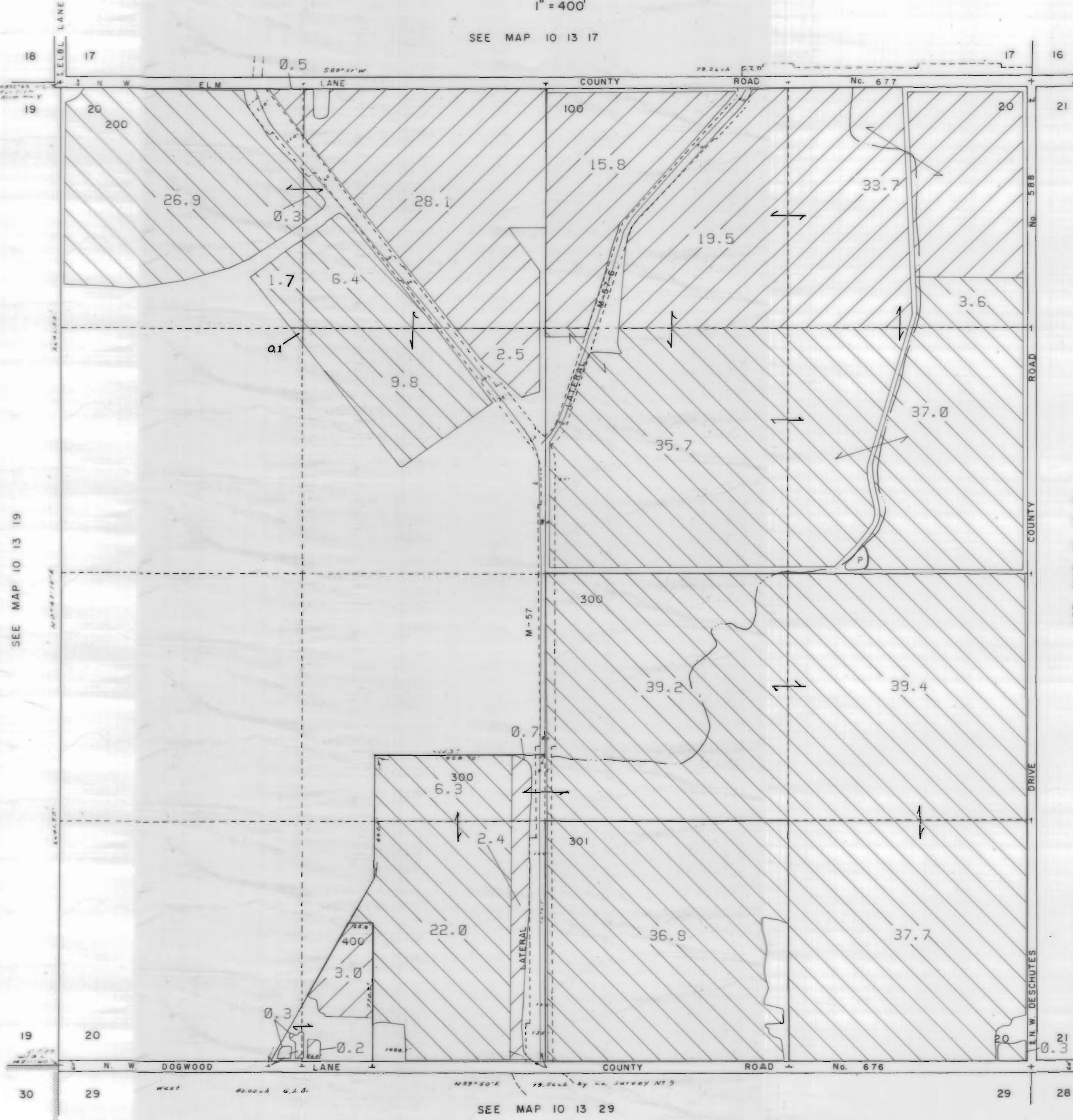
SEE MAP 10 13 17



3111 Maps: modifications by multiple transfers not shown

-  Tax Lots
-  Quarter Quarters
-  72279 (P) Deschutes R
72281 (S) Crooked R
-  72280, 72282 11S13E S12,28,18,
12S13E S18
-  95488 (P) Crooked R
-  72284 11S13E S12,22,27
-  Boundary

-  DESCHUTES RIVER
-  CROOKED RIVER



SEE MAP 10 13 19

SEE MAP 10 13 21

SEE MAP 10 13 29

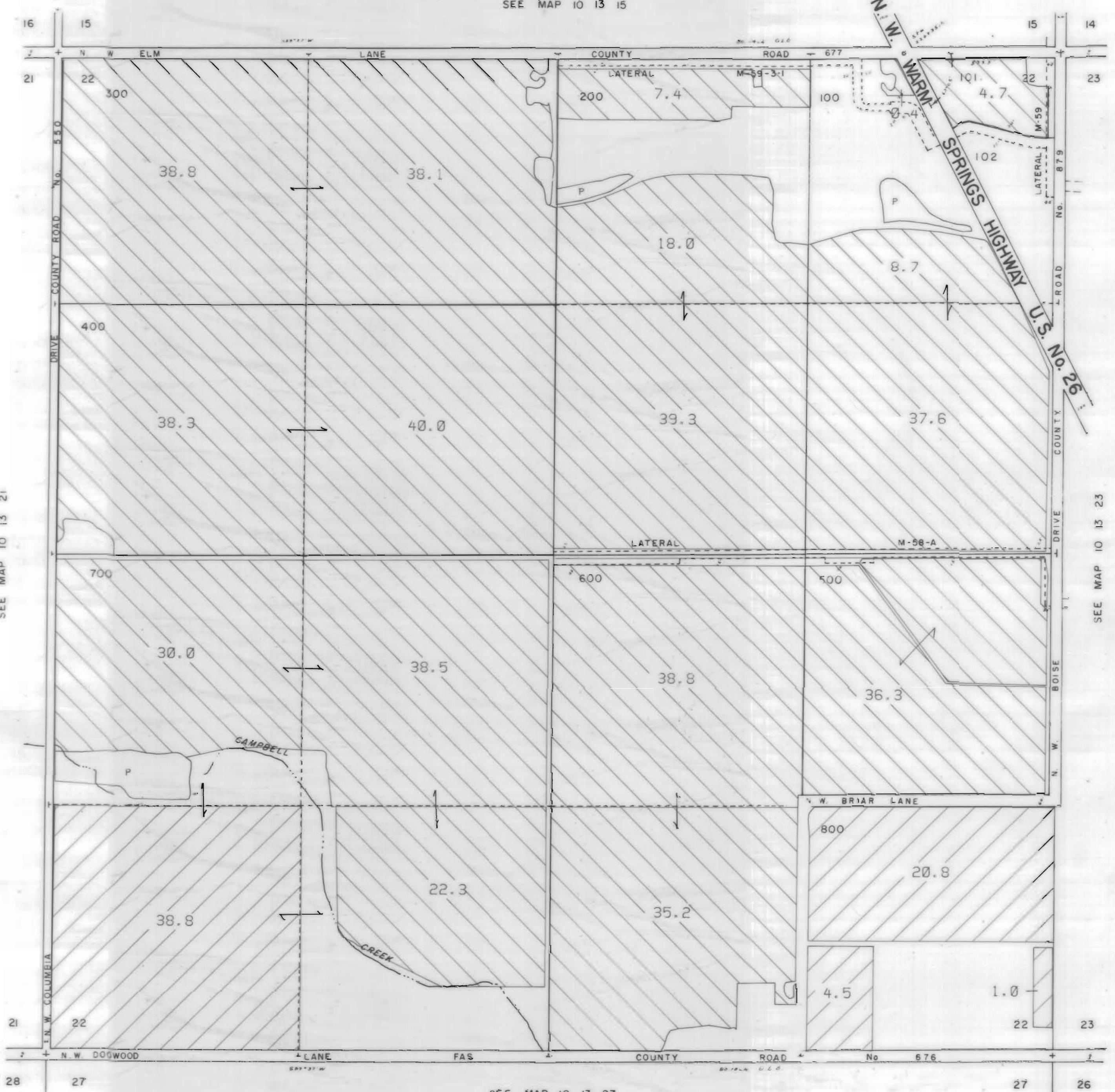
NORTH UNIT IRRIGATION DISTRICT

Section 22 T.10S. R.13E. W. M.

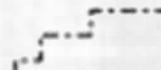






JEFFERSON COUNTY



1" = 400'

SEE MAP 10 13 15



3111 Maps: modifications by multiple transfers not shown

-  Tax Lots
-  Quarter Quarters
-  72279 (P) Deschutes R
72281 (S) Crooked R
-  72280, 72282 11S13E S12, 28, 18;
12S13E S18
-  95488 (P) Crooked R
-  72284 11S13E S12, 22, 27
-  Boundary

-  DESCHUTES RIVER
-  CROOKED RIVER

SEE MAP 10 13 21

SEE MAP 10 13 23

SEE MAP 10 13 27

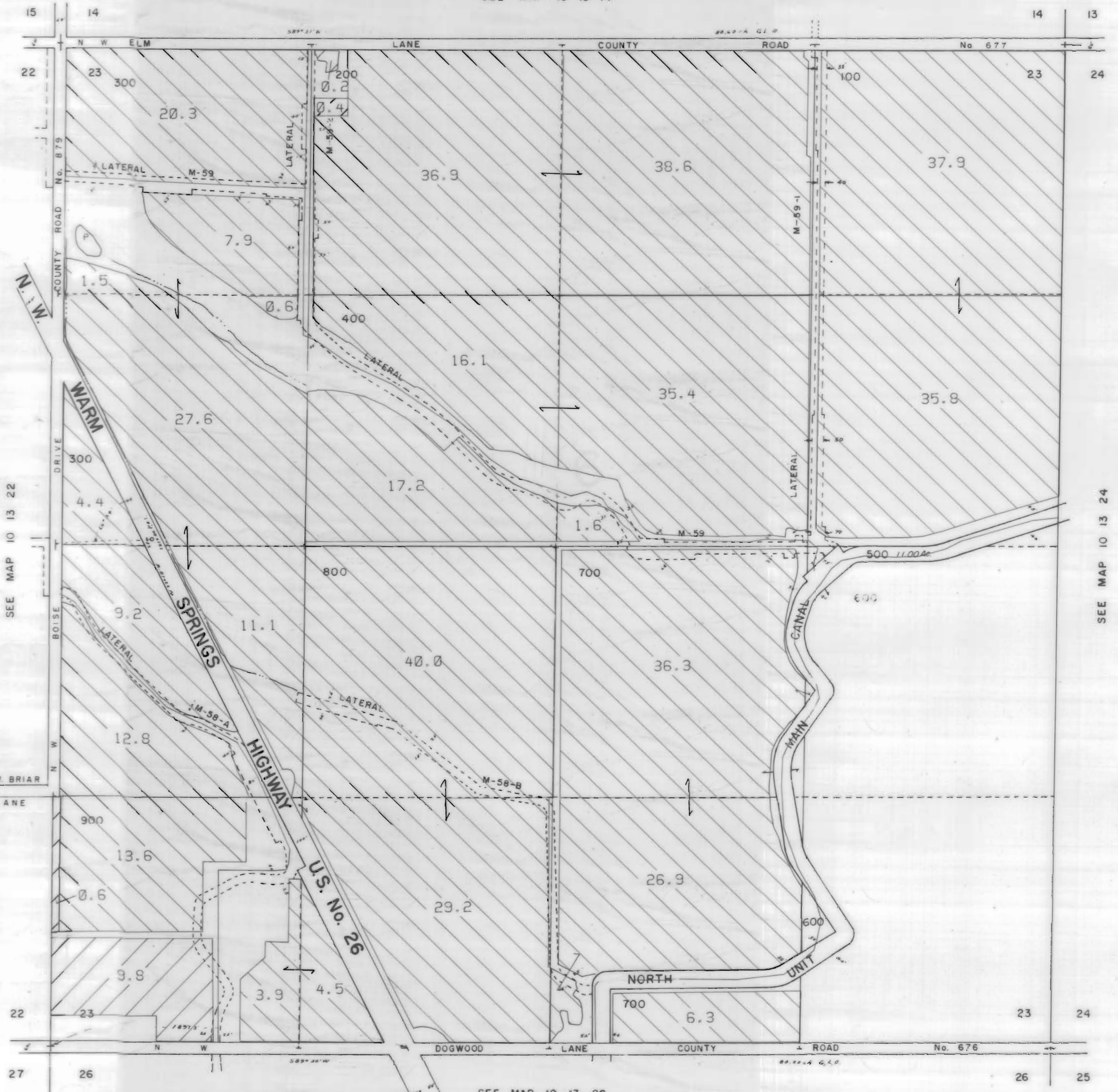
NORTH UNIT IRRIGATION DISTRICT

Section 23 T.10S. R.13E. W. M.

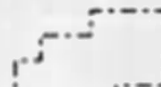






JEFFERSON COUNTY



1" = 400'

SEE MAP 10 13 14



3111 Maps: modifications by multiple transfers not shown

-  Tax Lots
-  Quarter Quarters
-  72279 (P) Deschutes R
72281 (S) Crooked R
-  72280, 72282 11S13E S12,28,18;
12S13E S18
-  95488 (P) Crooked R
-  72284 11S13E S12,22,27
-  Boundary

-  DESCHUTES RIVER
-  CROOKED RIVER

SEE MAP 10 13 22

SEE MAP 10 13 24

SEE MAP 10 13 26

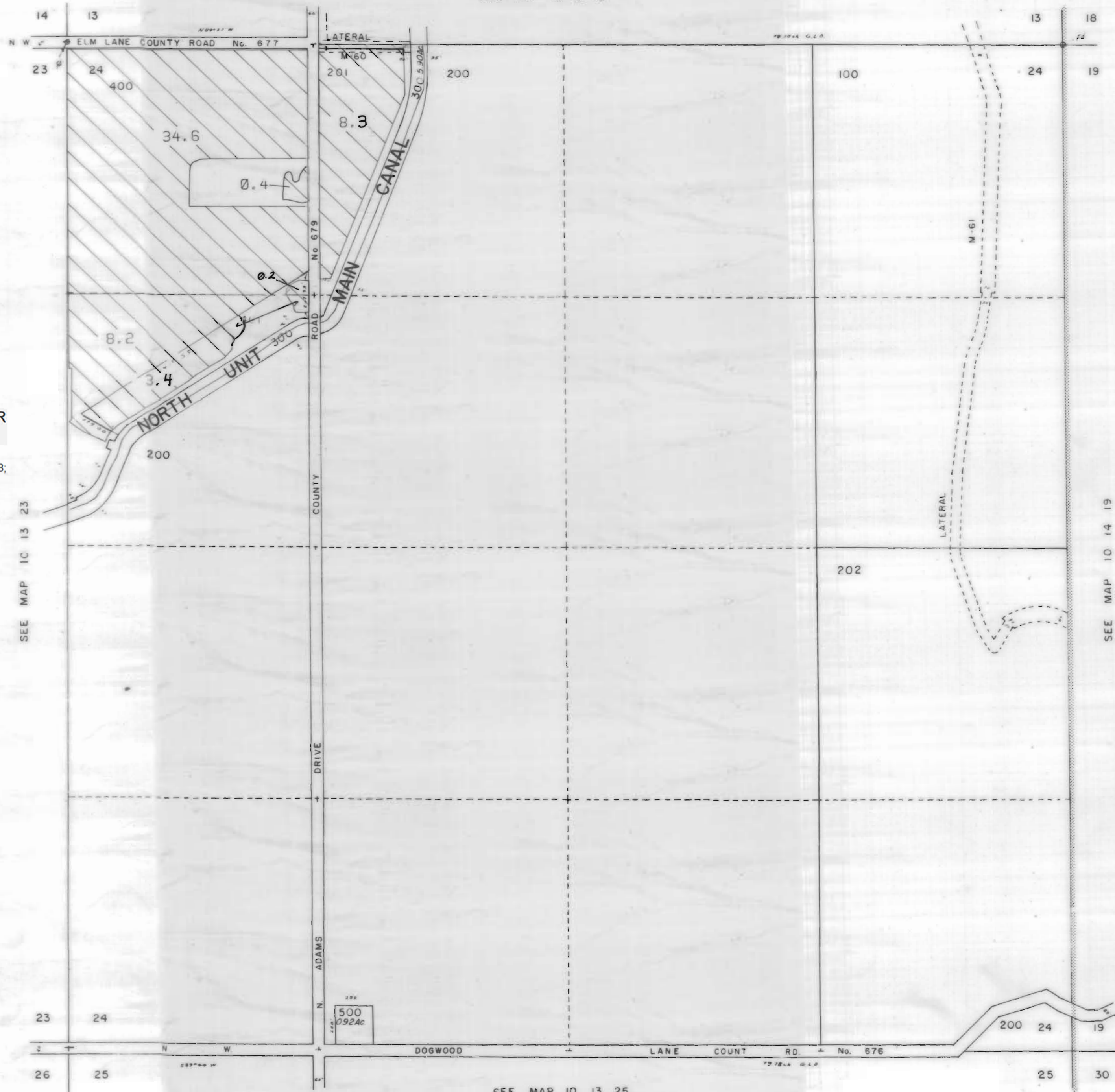
NORTH UNIT IRRIGATION DISTRICT

Section 24 T.10S. R.13E. W. M.








JEFFERSON COUNTY



1" = 400'

SEE MAP 10 13 13



3111 Maps: modifications by multiple transfers not shown

-  Tax Lots
-  Quarter Quarters
-  72279 (P) Deschutes R
72281 (S) Crooked R
-  72280, 72282 11S13E S12,28,18,
12S13E S18
-  95488 (P) Crooked R
-  72284 11S13E S12,22,27
-  Boundary

-  DESCHUTES RIVER
-  CROOKED RIVER

SEE MAP 10 13 23

SEE MAP 10 14 19

SEE MAP 10 13 25

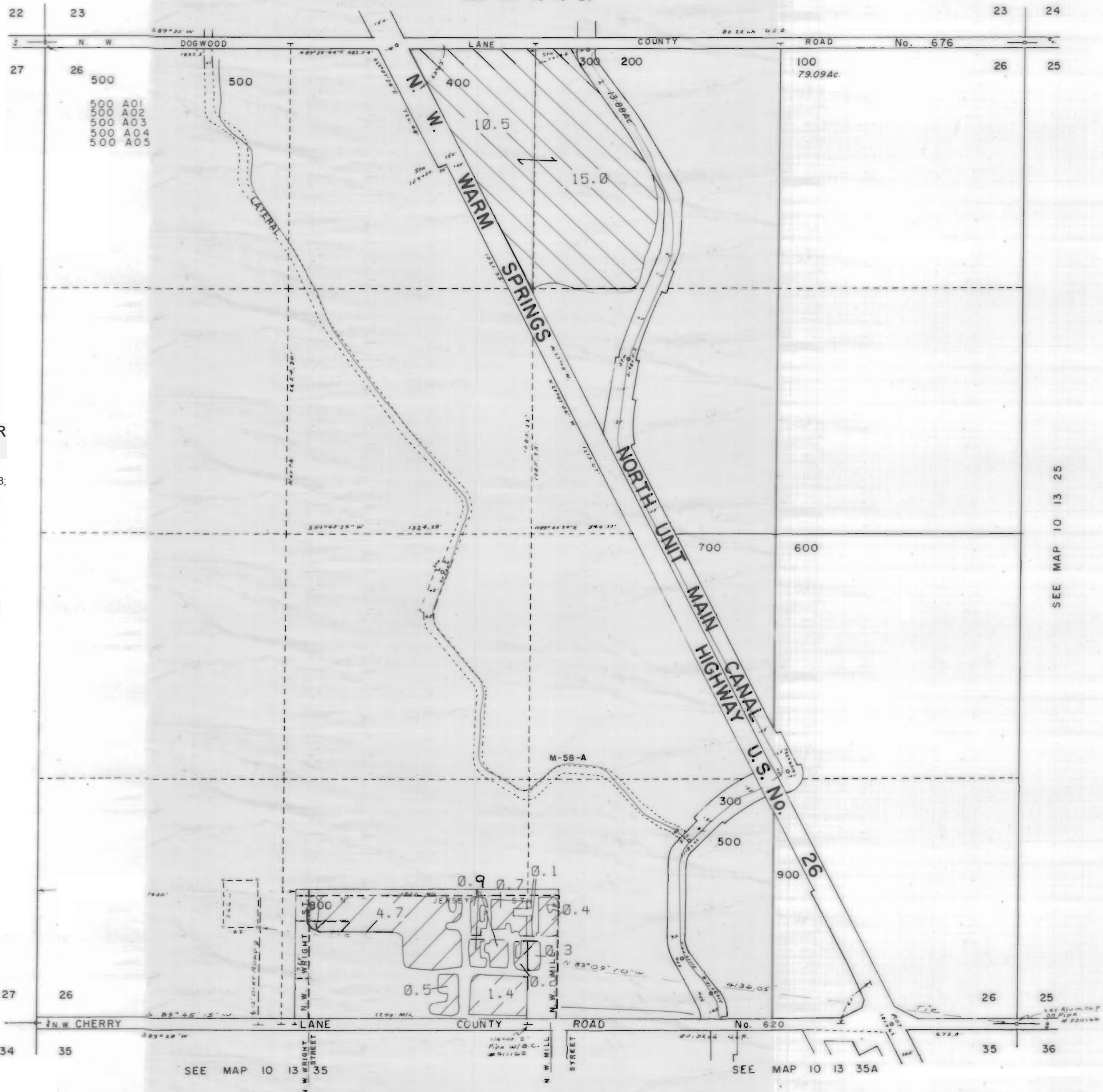
NORTH UNIT IRRIGATION DISTRICT

Section 26 T.10S. R.13E. W. M.






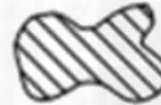

JEFFERSON COUNTY

1" = 400'



SEE MAP 10 13 23



3111 Maps: modifications by multiple transfers not shown

-  Tax Lots
-  Quarter Quarters
-  72279 (P) Deschutes R
72281 (S) Crooked R
-  72280, 72282 11S13E S12,28,18;
12S13E S18
-  95488 (P) Crooked R
-  72284 11S13E S12,22,27
-  Boundary

SEE MAP 10 13 27

-  DESCHUTES RIVER
-  CROOKED RIVER

SEE MAP 10 13 35

SEE MAP 10 13 35A

SEE MAP 10 13 25

NORTH UNIT IRRIGATION DISTRICT


Section 27 T.10S. R.13E. W. M.

JEFFERSON COUNTY









1" = 400'



10 13 27

SEE MAP 10 13 22



3111 Maps: modifications by multiple transfers not shown

-  Tax Lots
-  Quarter Quarters
-  72279 (P) Deschutes R
-  72281 (S) Crooked R
-  72280, 72282 11S13E S12, 28, 18; 12S13E S18
-  95488 (P) Crooked R
-  72284 11S13E S12, 22, 27
-  Boundary

-  DESCHUTES RIVER
-  CROOKED RIVER

SEE MAP 10 13 28

SEE MAP 10 13 26

SEE MAP 10 13 34

10 13 27

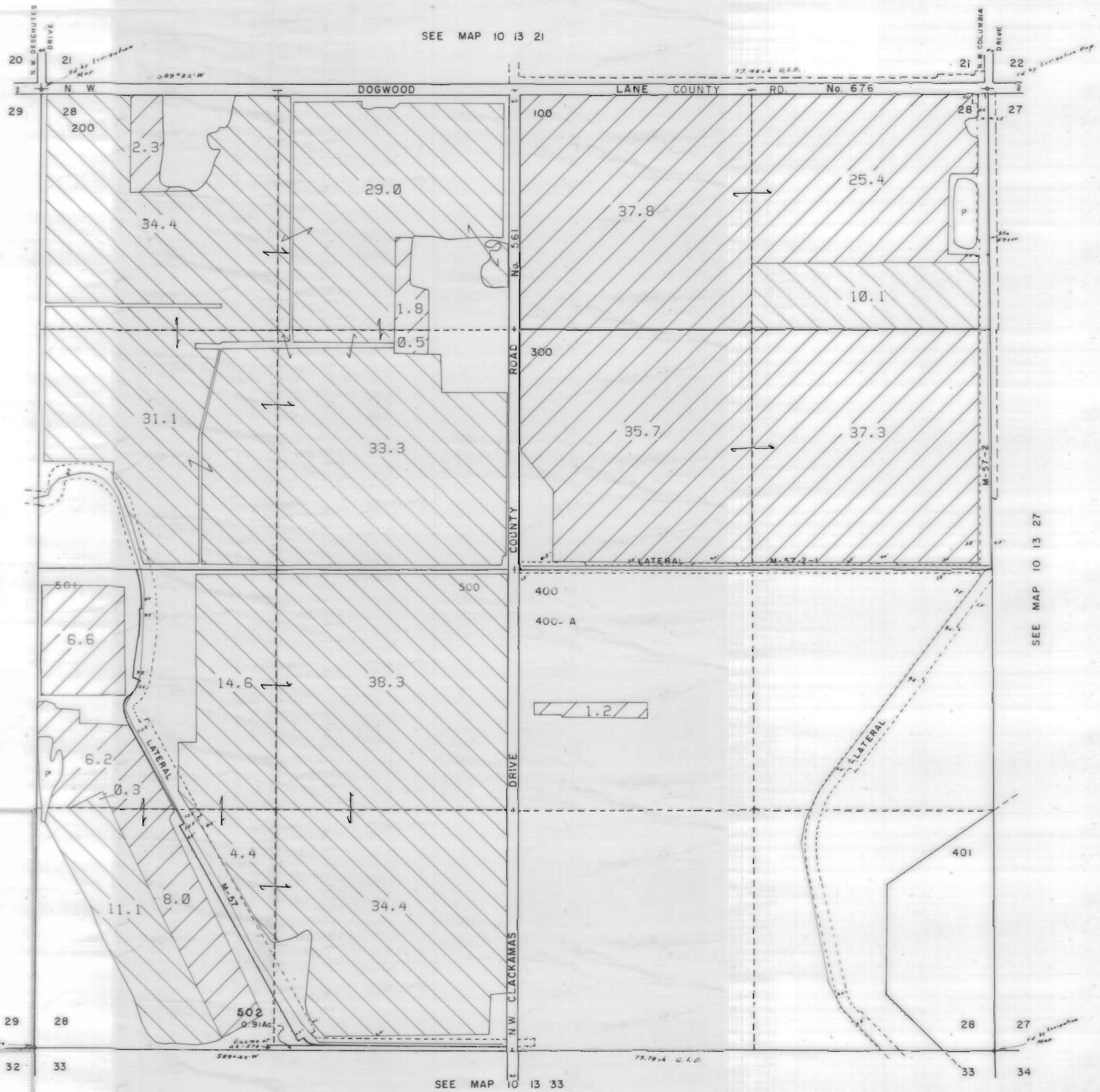
NORTH UNIT IRRIGATION DISTRICT

Section 28 T.10S. R.13E. W. M.

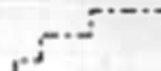






JEFFERSON COUNTY



1" = 400'

SEE MAP 10 13 21



3111 Maps: modifications by multiple transfers not shown

-  Tax Lots
-  Quarter Quarters
-  72279 (P) Deschutes R
72281 (S) Crooked R
-  72280, 72282 11S13E S12, 28, 18,
12S13E S18
-  95488 (P) Crooked R
-  72284 11S13E S12, 22, 27
-  Boundary

-  DESCHUTES RIVER
-  CROOKED RIVER

SEE MAP 10 13 29

SEE MAP 10 13 27

SEE MAP 10 13 33

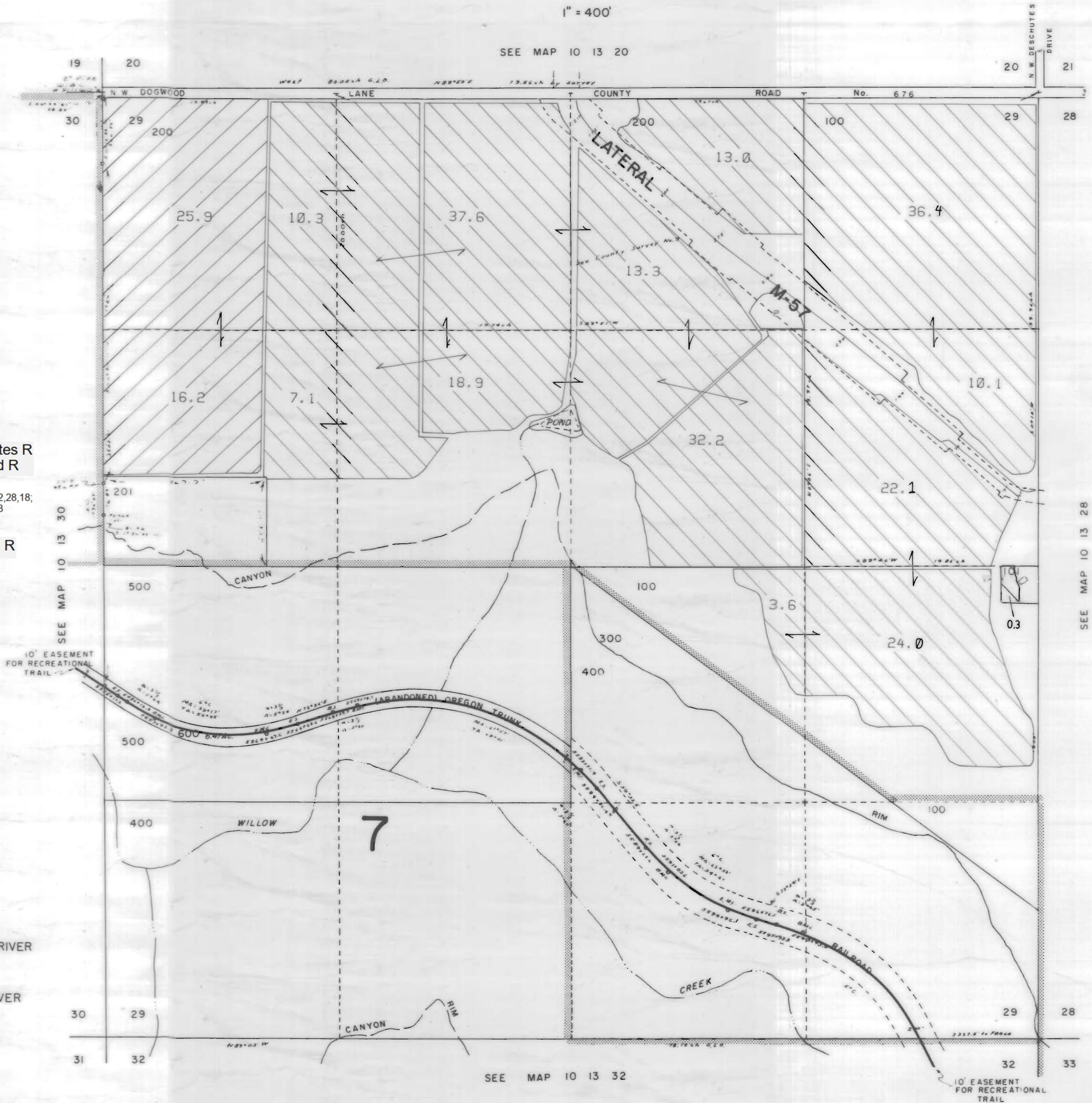
NORTH UNIT IRRIGATION DISTRICT

Section 29 T.10S. R.13E. W. M.








JEFFERSON COUNTY



1" = 400'

SEE MAP 10 13 20



3111 Maps: modifications by multiple transfers not shown

-  Tax Lots
-  Quarter Quarters
-  72279 (P) Deschutes R
72281 (S) Crooked R
-  72280, 72282 11S13E S12, 28, 18;
12S13E S18
-  95488 (P) Crooked R
-  72284 11S13E S12, 22, 27
-  Boundary

-  DESCHUTES RIVER
-  CROOKED RIVER

SEE MAP 10 13 30

SEE MAP 10 13 28

SEE MAP 10 13 32

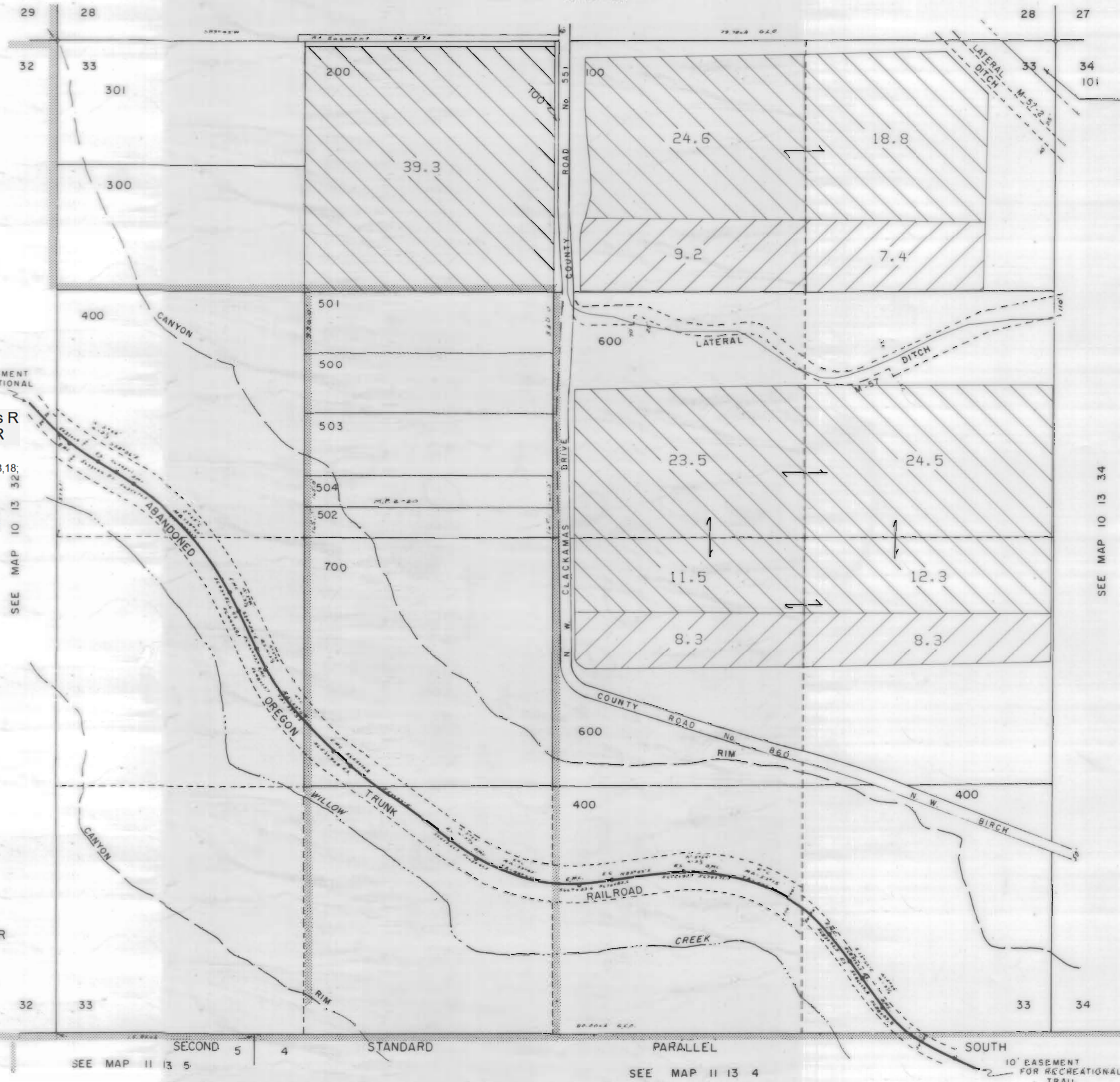
NORTH UNIT IRRIGATION DISTRICT

Section 33 T.10S. R.13E. W. M.

JEFFERSON COUNTY

1" = 400'

SEE MAP 10 13 28



3111 Maps: modifications by multiple transfers not shown

- Tax Lots
- Quarter Quarters
- 72279 (P) Deschutes R
72281 (S) Crooked R
- 72280, 72282 11S13E S12,28,18,
12S13E S18
- 95488 (P) Crooked R
- 72284 11S13E S12,22,27
- Boundary

- DESCHUTES RIVER
- CROOKED RIVER

SECOND 5 4 STANDARD PARALLEL SOUTH
 SEE MAP 11 13 5 SEE MAP 11 13 4
 10' EASEMENT FOR RECREATIONAL TRAIL

SEE MAP 10 13 34

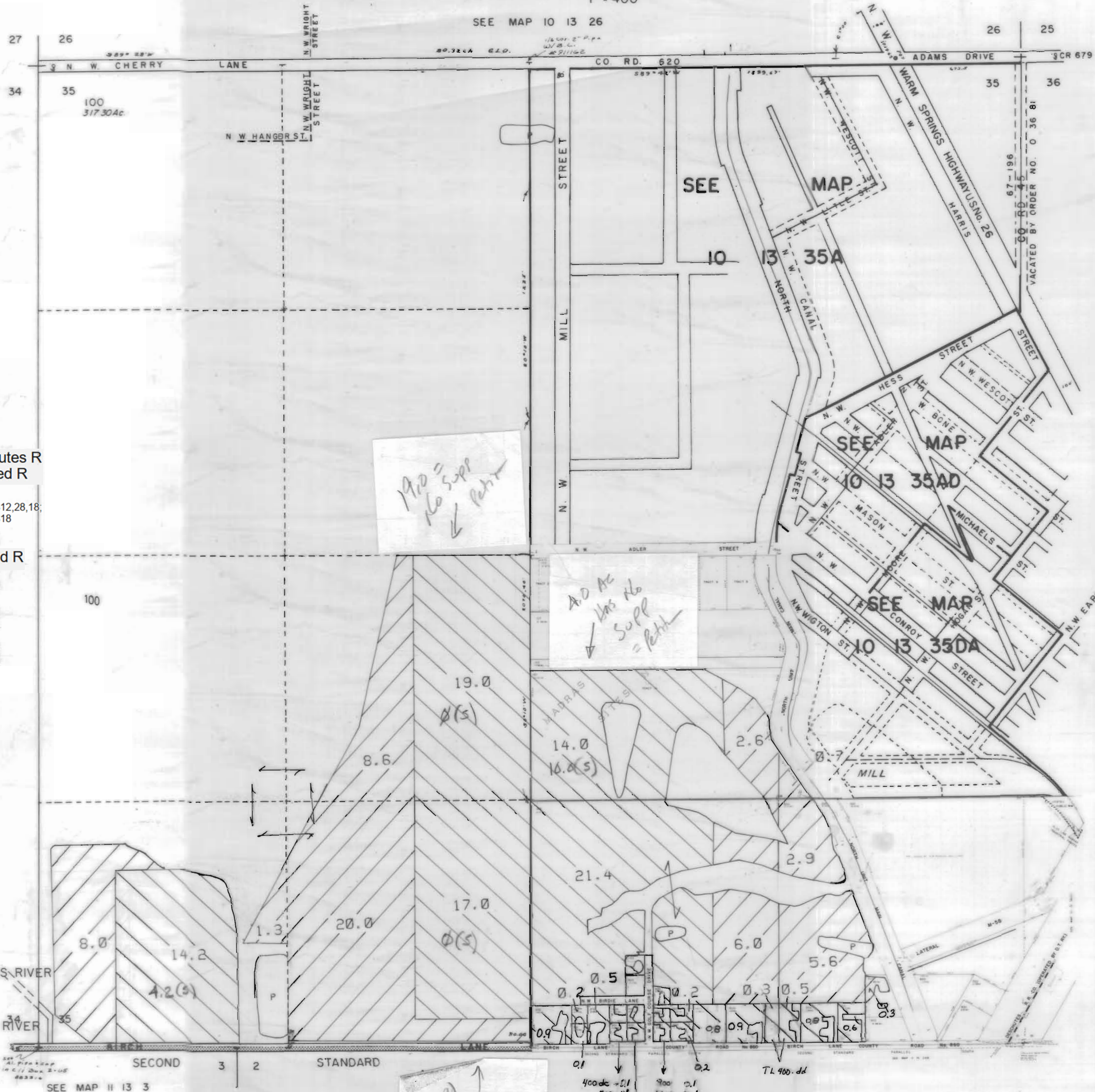
NORTH UNIT IRRIGATION DISTRICT

Section 35 T.10S. R.13E. W. M.


JEFFERSON COUNTY

1" = 400'

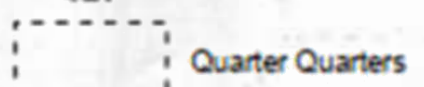
SEE MAP 10 13 26



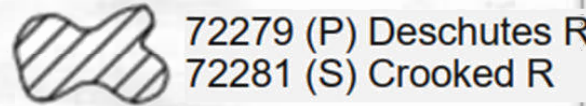
3111 Maps: modifications by multiple transfers not shown



Tax Lots



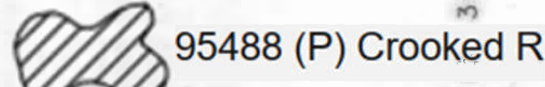
Quarter Quarters



72279 (P) Deschutes R
72281 (S) Crooked R




72280, 72282 11S13E S12, 28, 18,
12S13E S18




95488 (P) Crooked R




72284 11S13E S12, 22, 27



Boundary



DESCHUTES RIVER



CROOKED RIVER

SEE MAP 11 13 3

Handwritten note: 740 ↑
0005 072 = 20 021

400dc - 0.1	700 - 0.1
500 - 0.1	1100 - 0.1
	1204 - 0.1
	102 - 0.1
	800 - None
	700 - 0.1
	600 - 0.1

SEE MAP 10 13 36

SEE MAP 10 13 36 BC

SEE MAP 10 13 36 CB

NORTH UNIT IRRIGATION DISTRICT




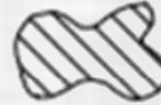
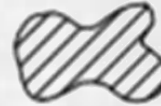


Section 36 T.10S. R.13E. W. M.



JEFFERSON COUNTY

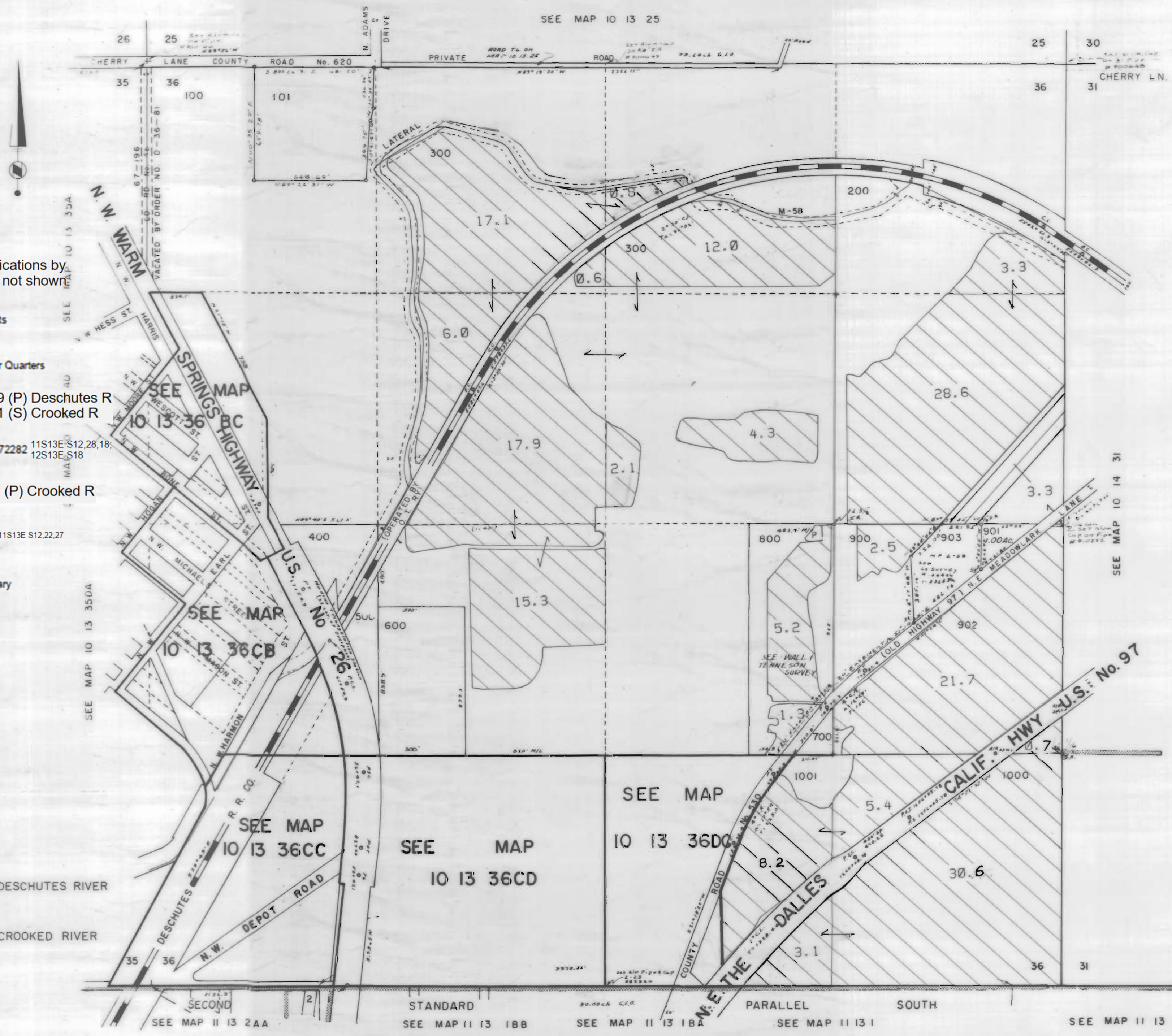
1" = 400'

SEE MAP 10 13 25

3111 Maps: modifications by multiple transfers not shown.

-  Tax Lots
-  Quarter Quarters
-  72279 (P) Deschutes R
72281 (S) Crooked R
-  72280, 72282 11S13E S12, 28, 18,
12S13E S18
-  95488 (P) Crooked R
-  72284 11S13E S12, 22, 27
-  Boundary

-  DESCHUTES RIVER
-  CROOKED RIVER



SEE MAP 10 13 35DA

SEE SPRINGS BC HIGHWAY MAP 10 13 36

SEE MAP 10 13 36CB

SEE MAP 10 13 36CC

SEE MAP 10 13 36CD

SEE MAP 10 13 36DC

SEE MAP 10 14 31

SEE MAP 11 13 2AA

SEE MAP 11 13 1BB

SEE MAP 11 13 1BA

SEE MAP 11 13 1

SEE MAP 11 13 1AA

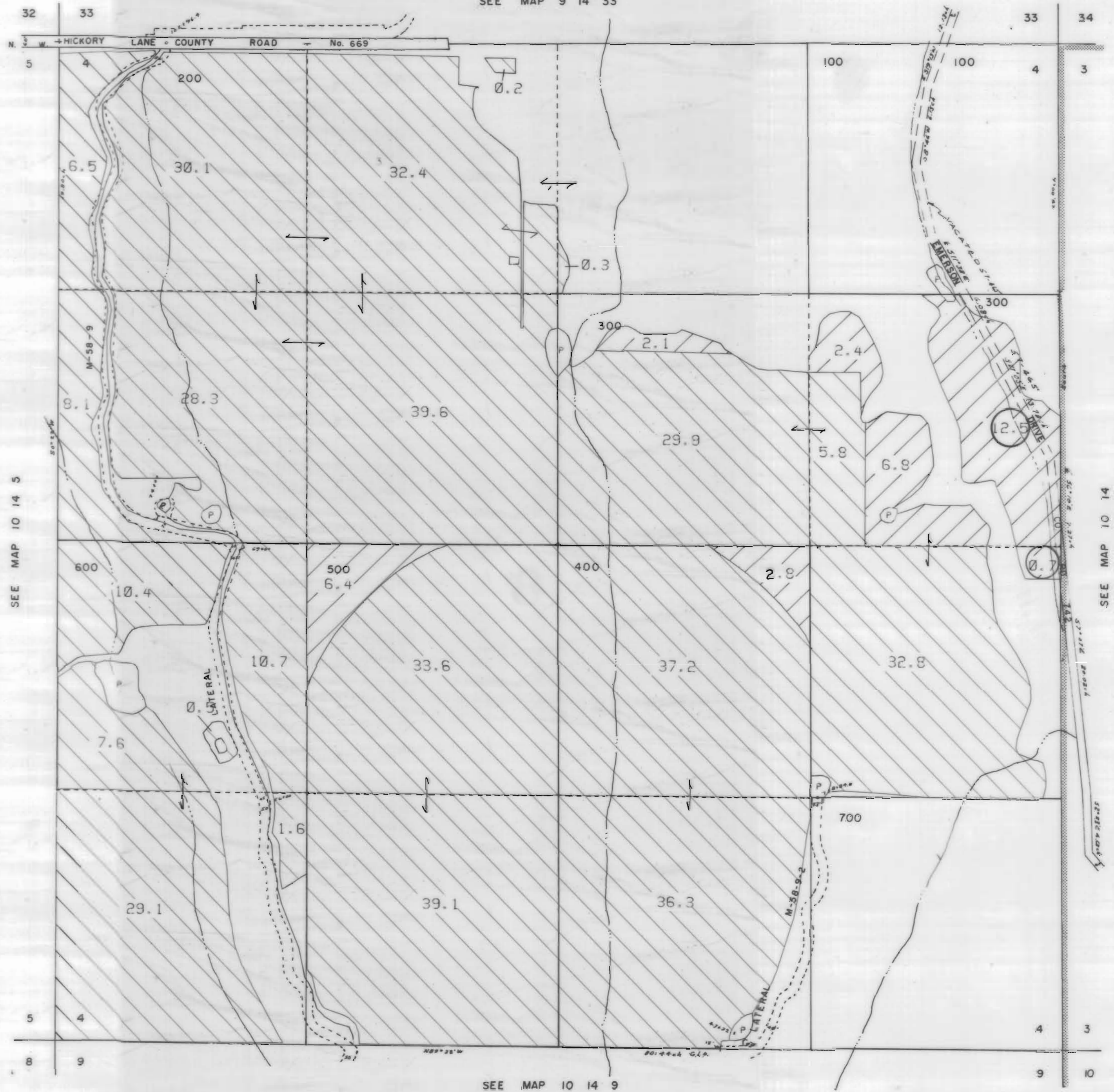
NORTH UNIT IRRIGATION DISTRICT

Section 4 T.10S. R.14E. W. M

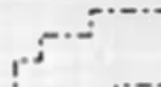



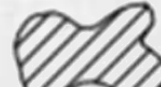


JEFFERSON COUNTY




1" = 400'

SEE MAP 9 14 33



3111 Maps: modifications by multiple transfers not shown

-  Tax Lots
-  Quarter Quarters
-  72279 (P) Deschutes R
72281 (S) Crooked R
-  72280, 72282 11S13E S12, 28, 18;
12S13E S18
-  95488 (P) Crooked R
-  72284 11S13E S12, 22, 27
-  Boundary

-  CROOKED RIVER PERMIT
-  DESCHUTES RIVER
-  CROOKED RIVER

SEE MAP 10 14 5

SEE MAP 10 14

SEE MAP 10 14 9

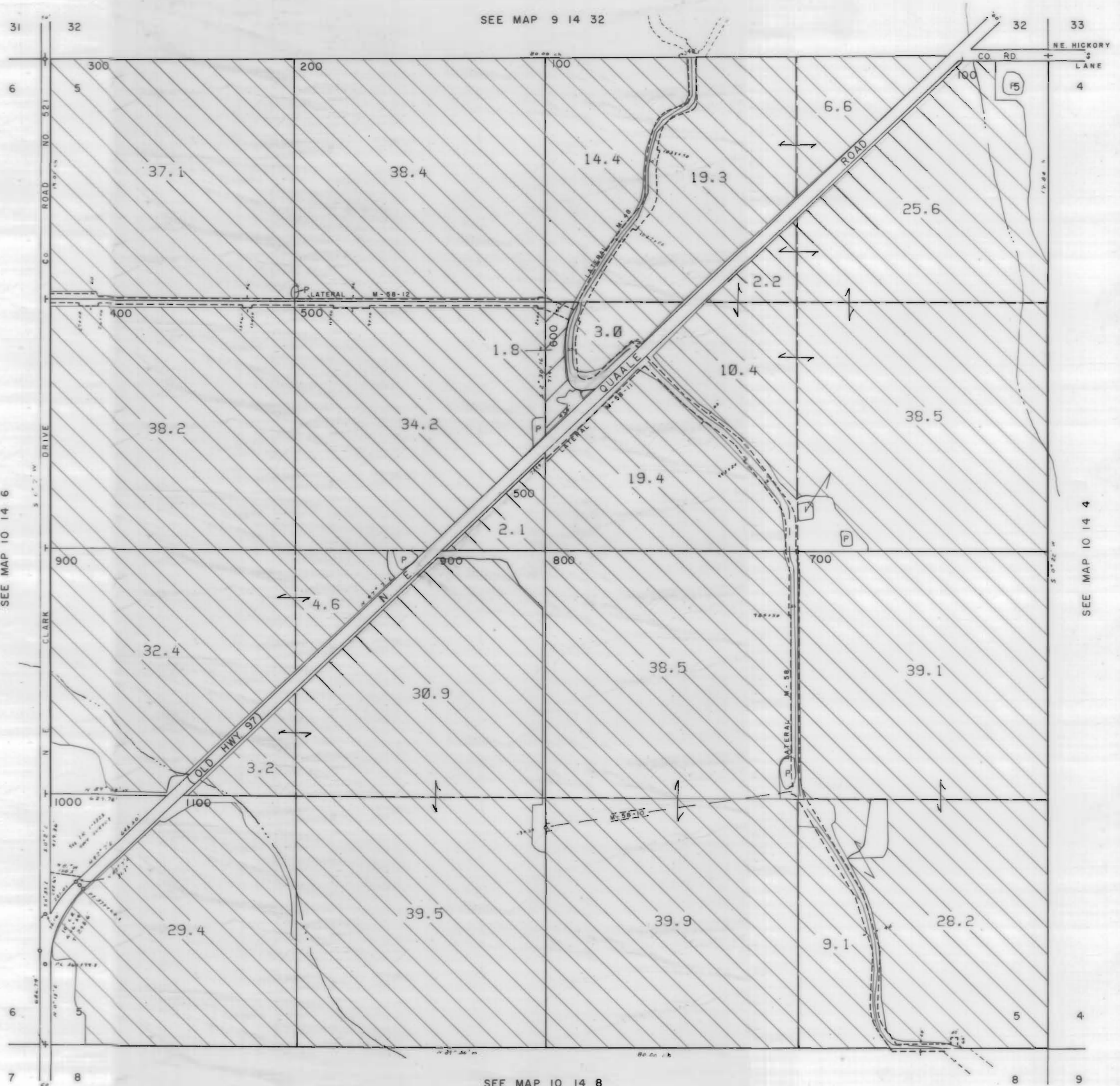
NORTH UNIT IRRIGATION DISTRICT

Section 5 T.10S. R.14E. W. M


JEFFERSON COUNTY

1" = 400'

10 14 5



3111 Maps: modifications by multiple transfers not shown



Tax Lots



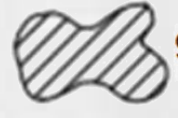
Quarter Quarters



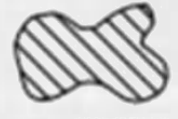
72279 (P) Deschutes R
72281 (S) Crooked R



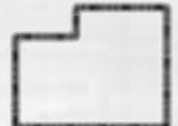
72280, 72282 11S13E S12,28,18,
12S13E S18



95488 (P) Crooked R



72284 11S13E S12,22,27



Boundary



DESCHUTES RIVER



CROOKED RIVER

SEE MAP 10 14 4

SEE MAP 10 14 8

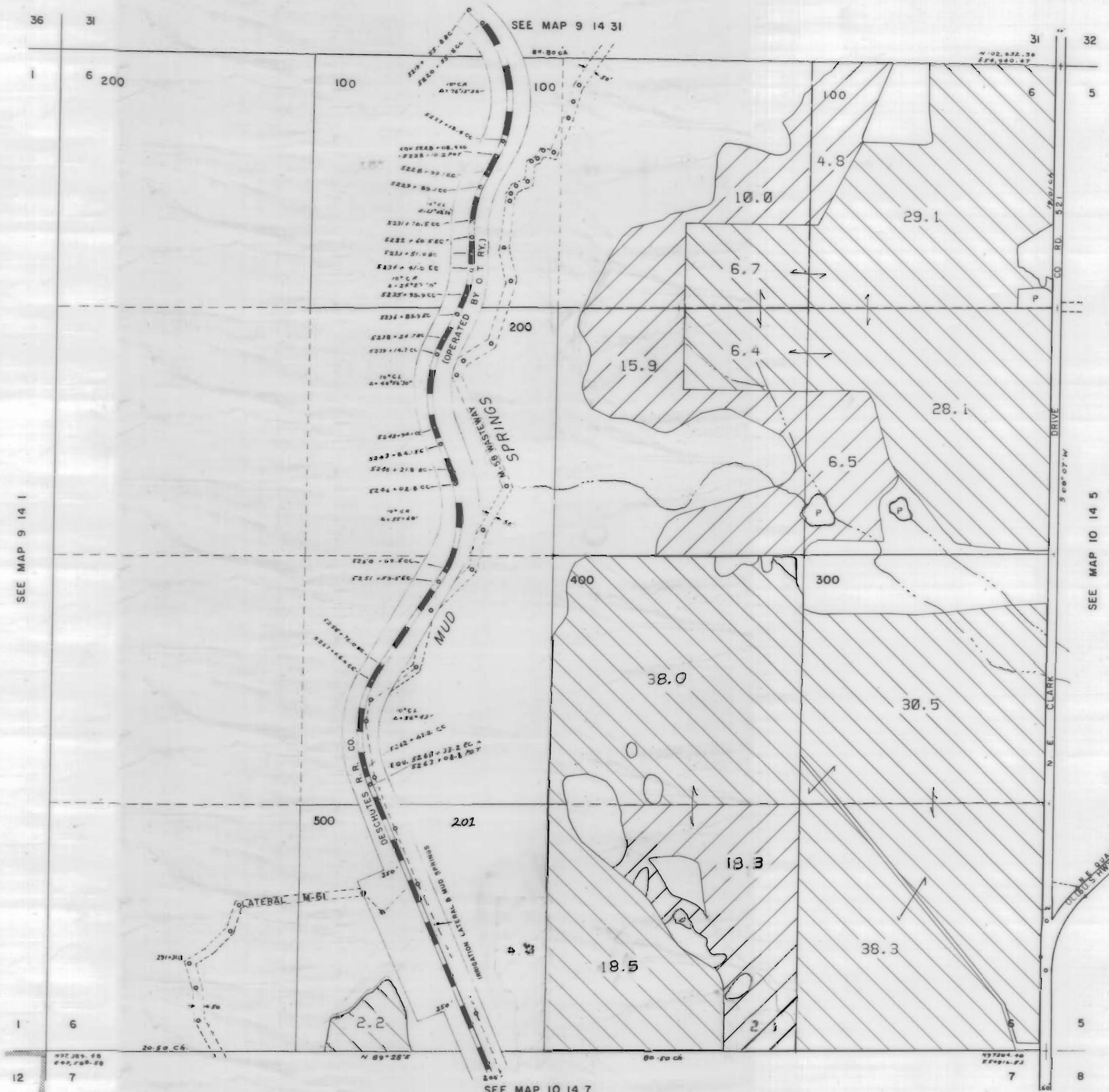
10 14 5

NORTH UNIT IRRIGATION DISTRICT








Section 6 T.10S. R.14E. W. M



JEFFERSON COUNTY

1" = 400'



3111 Maps: modifications by multiple transfers not shown

-  Tax Lots
-  Quarter Quarters
-  72279 (P) Deschutes R
72281 (S) Crooked R
-  72280, 72282 11S13E S12, 28, 18,
12S13E S18
-  95488 (P) Crooked R
-  72284 11S13E S12, 22, 27
-  Boundary

-  DESCHUTES RIVER
-  CROOKED RIVER

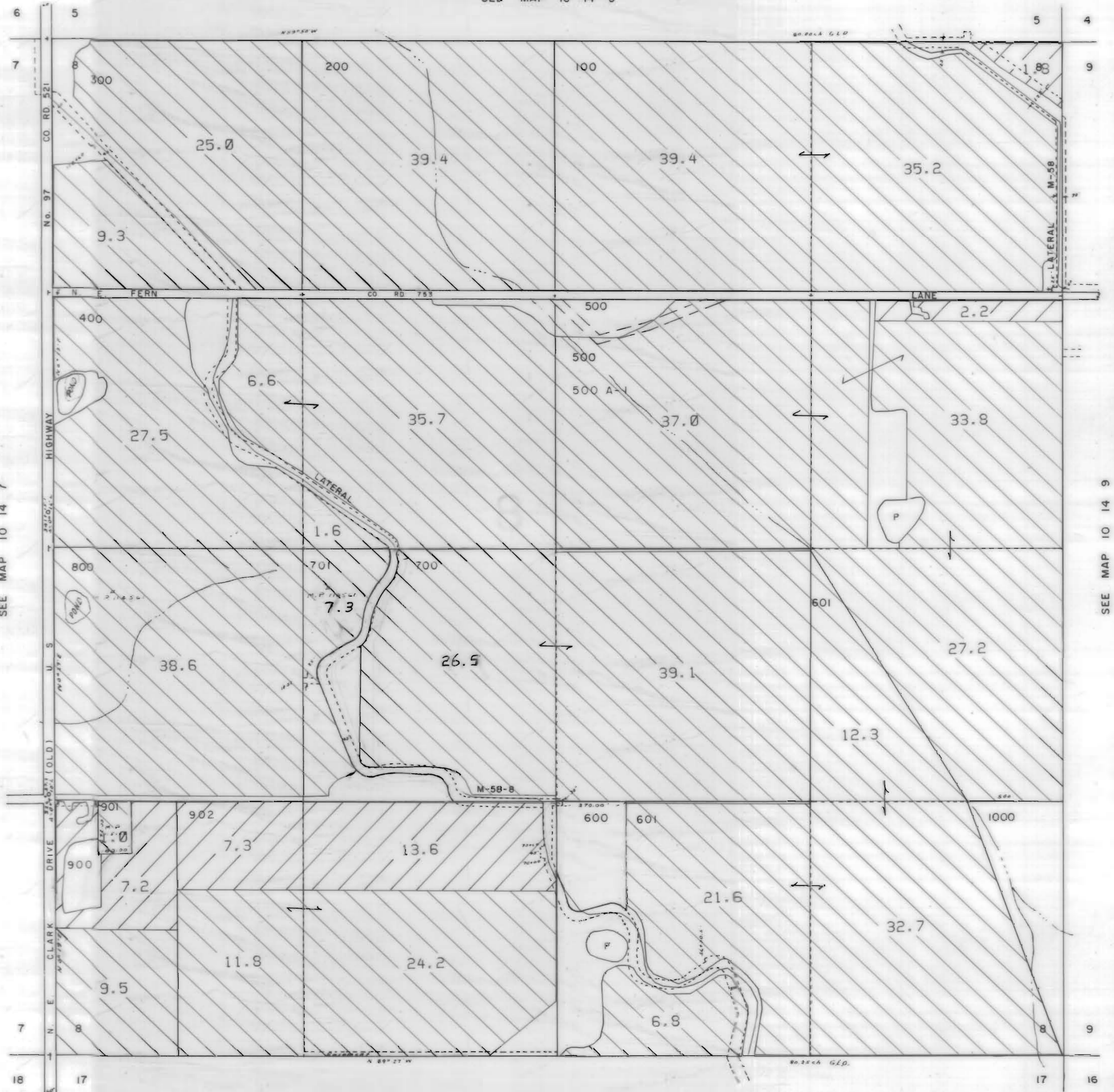
NORTH UNIT IRRIGATION DISTRICT

Section 8 T.10S. R.14E. W. M








JEFFERSON COUNTY



1" = 400'

SEE MAP 10 14 5



3111 Maps: modifications by multiple transfers not shown

-  Tax Lots
-  Quarter Quarters
-  72279 (P) Deschutes R
72281 (S) Crooked R
-  72280, 72282 11S13E S12,28,18;
12S13E S18
-  95488 (P) Crooked R
-  72284 11S13E S12,22,27
-  Boundary

-  DESCHUTES RIVER
-  CROOKED RIVER

SEE MAP 10 14 7

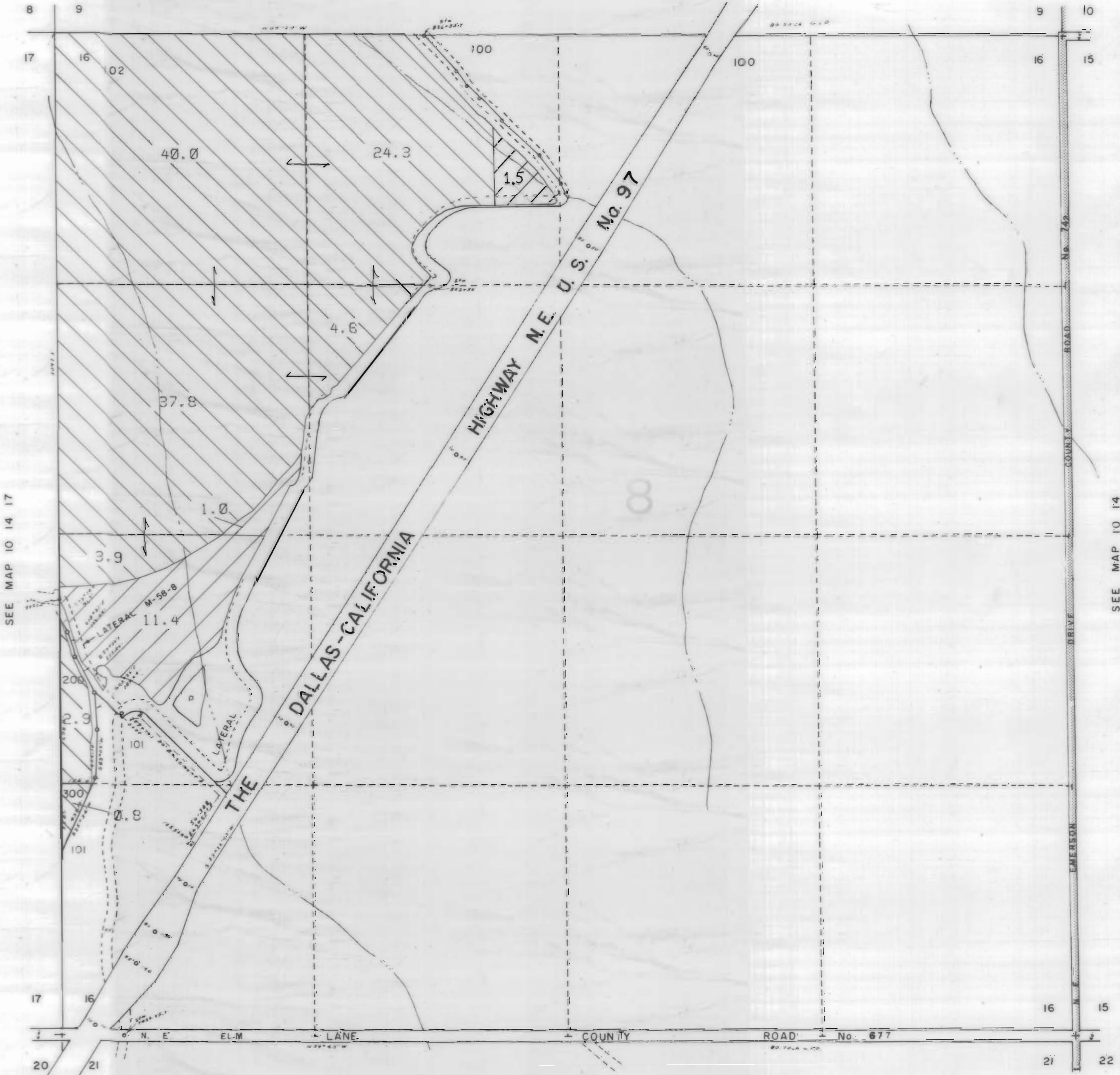
SEE MAP 10 14 9

SEE MAP 10 14 17

NORTH UNIT IRRIGATION DISTRICT
Section 16 T.10S. R.14E. W. M.
JEFFERSON COUNTY

1" = 400'

SEE MAP 10 14 9












SEE MAP 10 14 17

SEE MAP 10 14

SEE MAP 10 14 21

3111 Maps: modifications by multiple transfers not shown

-  Tax Lots
-  Quarter Quarters
-  72279 (P) Deschutes R
72281 (S) Crooked R
-  72280, 72282 11S13E S12, 28, 18,
12S13E S18
-  95488 (P) Crooked R
-  72284 11S13E S12, 22, 27
-  Boundary

-  DESCHUTES RIVER
-  CROOKED RIVER

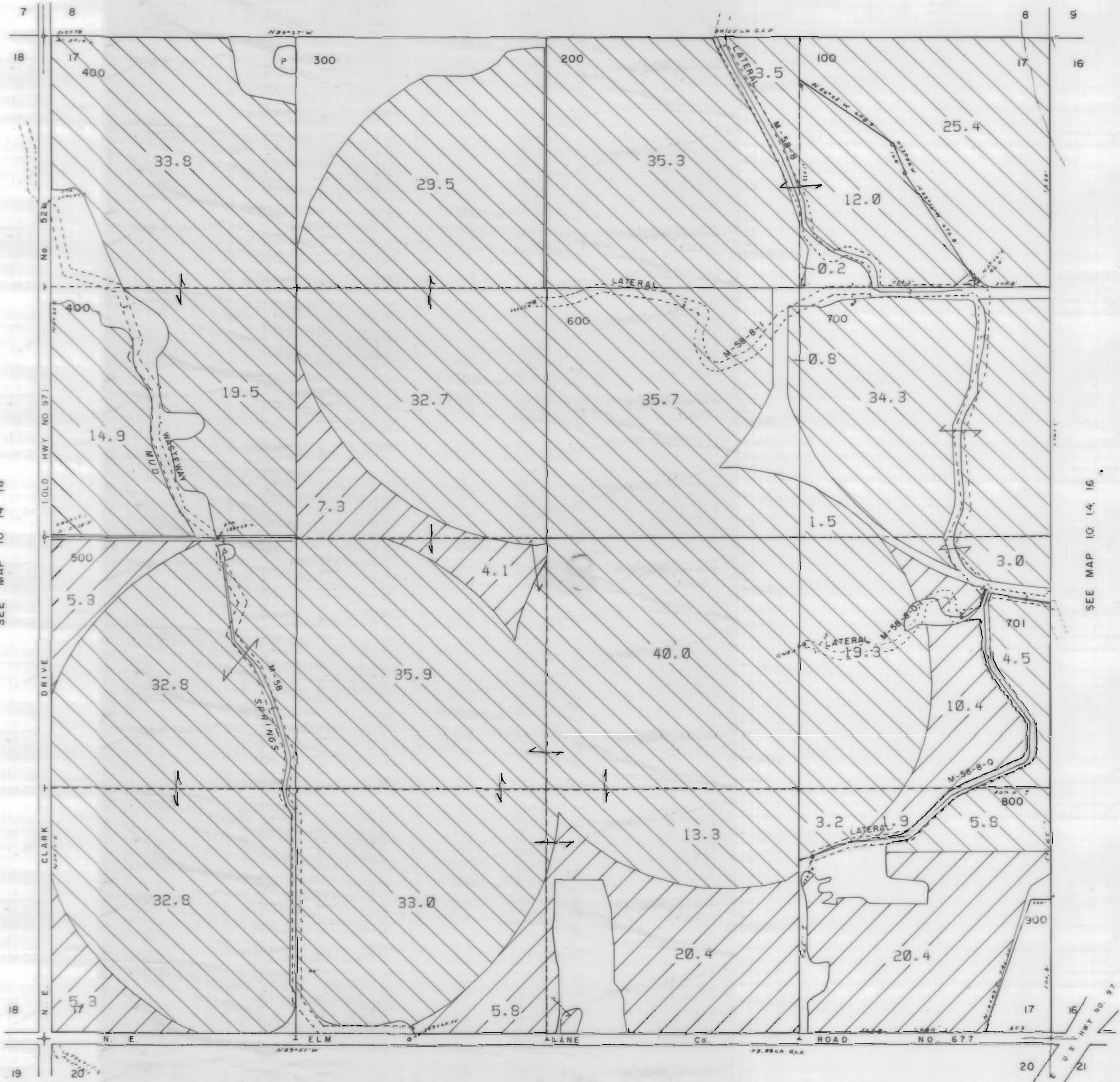
NORTH UNIT IRRIGATION DISTRICT

Section 17 T.10S. R.14E. W. M








JEFFERSON COUNTY



1" = 400'

SEE MAP 10 14 8



3111 Maps: modifications by multiple transfers not shown

-  Tax Lots
-  Quarter Quarters
-  72279 (P) Deschutes R
72281 (S) Crooked R
-  72280, 72282 11S13E S12,28,18,
12S13E S18
-  95488 (P) Crooked R
-  72284 11S13E S12,22,27
-  Boundary

-  DESCHUTES RIVER
-  CROOKED RIVER

SEE MAP 10 14 18

SEE MAP 10 14 16

SEE MAP 10 14 20

NORTH UNIT IRRIGATION DISTRICT

Section 18 T.10S. R.14E. W. M

JEFFERSON COUNTY

1" = 400'

SEE MAP 10 14 7



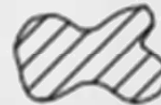
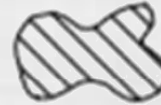
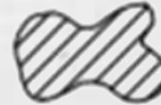






SEE MAP 10 13 13

SEE MAP 10 14 17

SEE MAP 10 14 19

3111 Maps: modifications by multiple transfers not shown

-  Tax Lots
-  Quarter Quarters
-  72279 (P) Deschutes R
72281 (S) Crooked R
-  72280, 72282 11S13E S12,28,18,
12S13E S18
-  95488 (P) Crooked R
-  72284 11S13E S12,22,27
-  Boundary

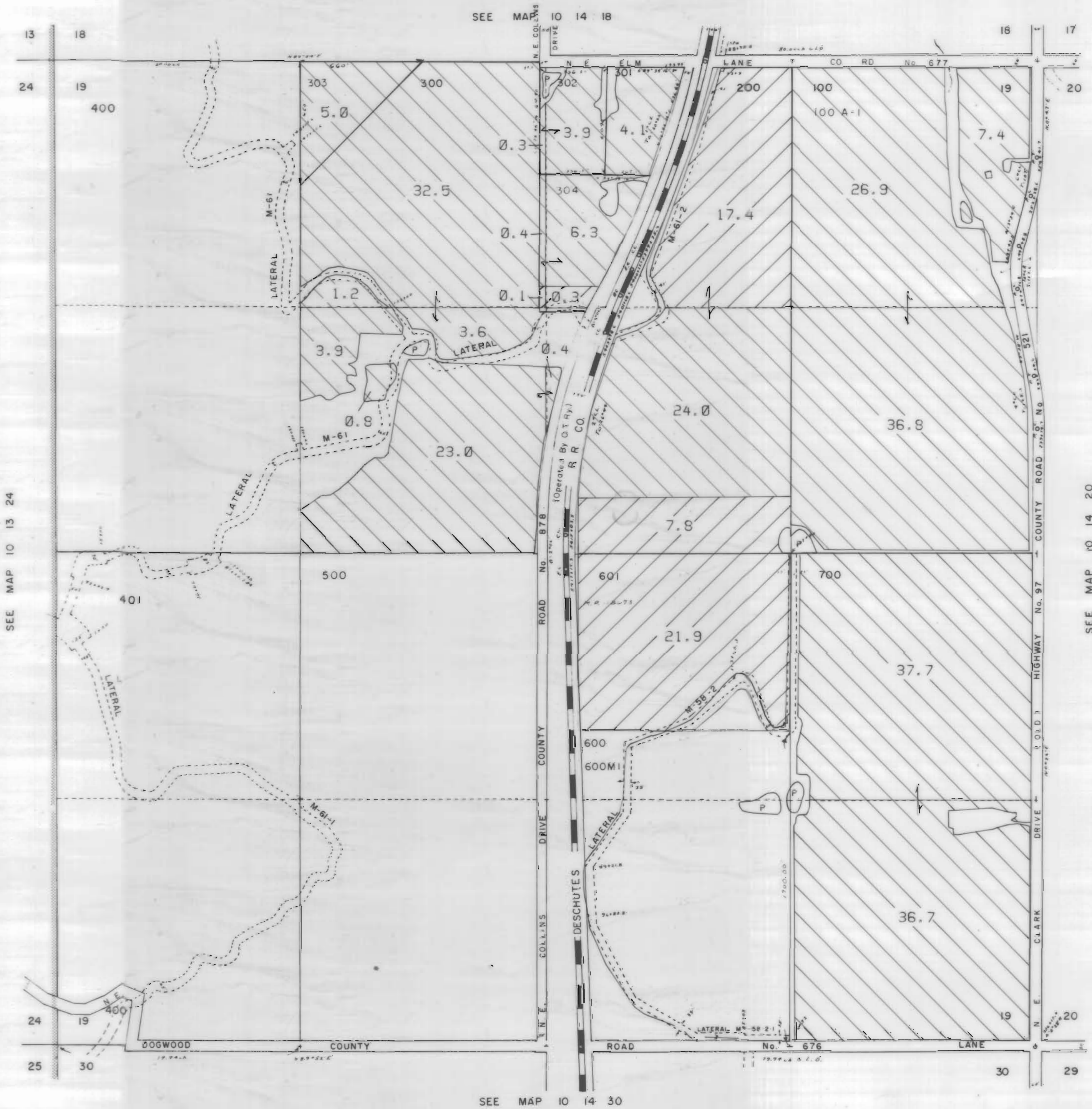
-  DESCHUTES RIVER
-  CROOKED RIVER

NORTH UNIT IRRIGATION DISTRICT

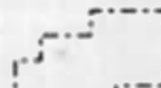






Section 19 T.10S. R.14E. W. M



JEFFERSON COUNTY

1" = 400'



3111 Maps: modifications by multiple transfers not shown

-  Tax Lots
-  Quarter Quarters
-  72279 (P) Deschutes R
72281 (S) Crooked R
-  72280, 72282 11S13E S12, 28, 18;
12S13E S18
-  95488 (P) Crooked R
-  72284 11S13E S12, 22, 27
-  Boundary

-  DESCHUTES RIVER
-  CROOKED RIVER

SEE MAP 10 13 24

SEE MAP 10 14 18

SEE MAP 10 14 30

SEE MAP 10 14 20

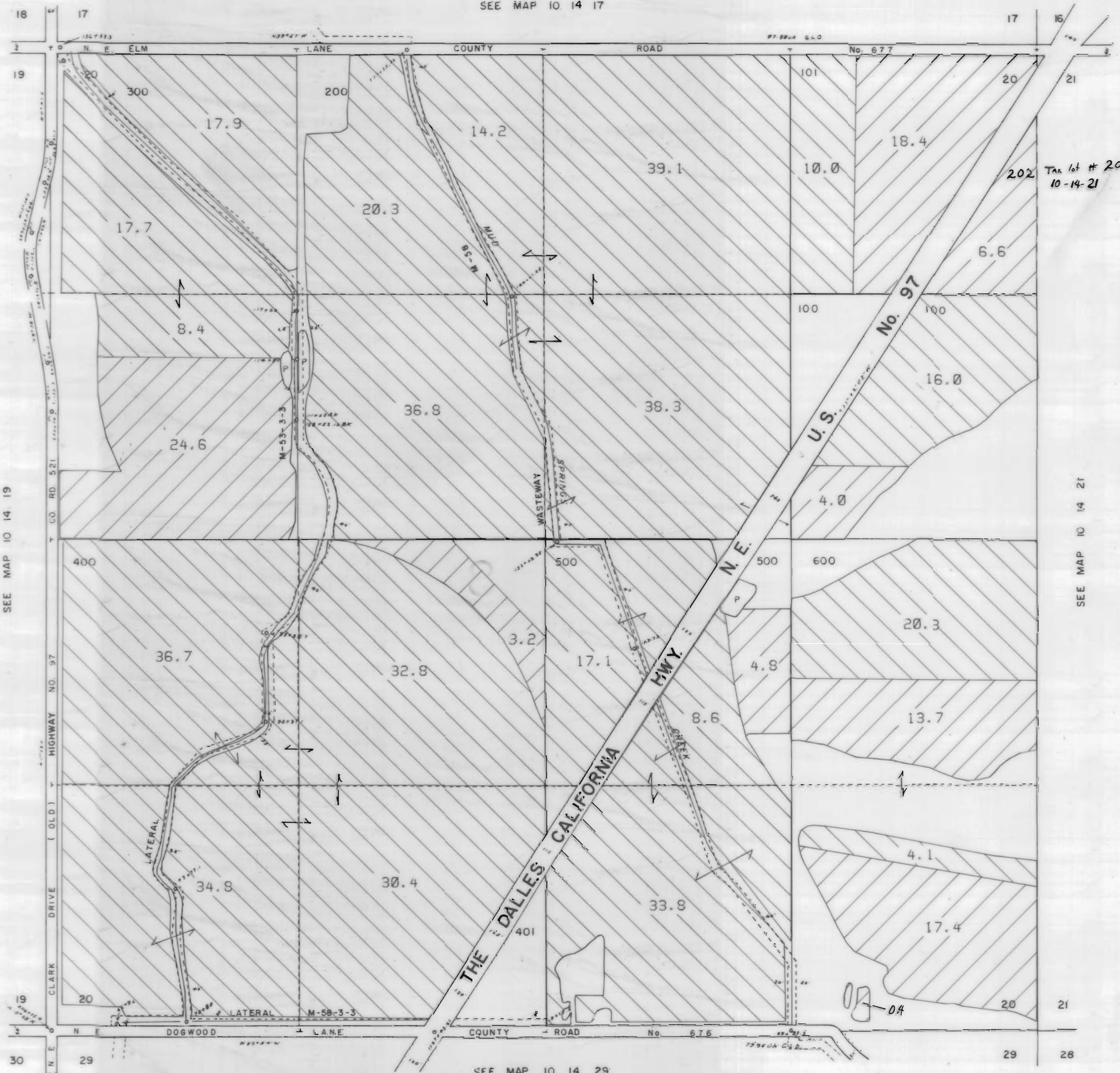
NORTH UNIT IRRIGATION DISTRICT

Section 20 T.10S. R.14E. W. M

JEFFERSON COUNTY

1" = 400'

SEE MAP 10 14 17





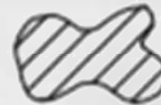
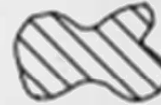
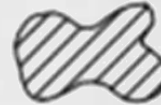


Tax lot # 202 is from 10-14-21



SEE MAP 10 14 19

SEE MAP 10 14 21

SEE MAP 10 14 29

3111 Maps: modifications by multiple transfers not shown

-  Tax Lots
-  Quarter Quarters
-  72279 (P) Deschutes R
72281 (S) Crooked R
-  72280, 72282 11S13E S12,28,18;
12S13E S18
-  95488 (P) Crooked R
-  72284 11S13E S12,22,27
-  Boundary

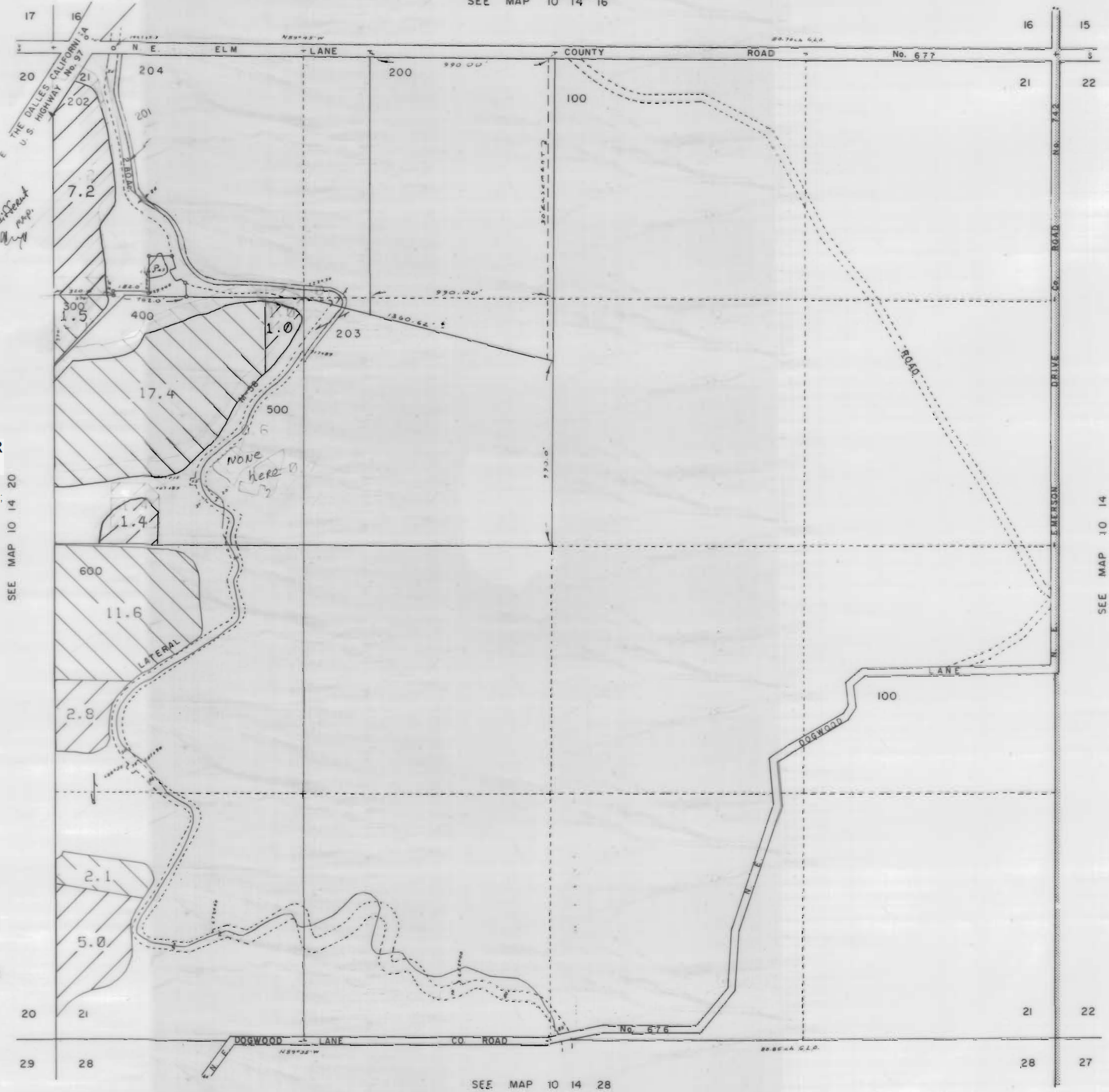
-  DESCHUTES RIVER
-  CROOKED RIVER

NORTH UNIT IRRIGATION DISTRICT






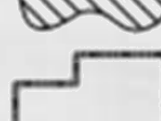

Section 21 T.10S. R.14E. W. M



JEFFERSON COUNTY

SEE MAP 10 14 16



3111 Maps: modifications by multiple transfers not shown

-  Tax Lots
-  Quarter Quarters
-  72279 (P) Deschutes R
72281 (S) Crooked R
-  72280, 72282 11S13E S12, 28, 18,
12S13E S18
-  95488 (P) Crooked R
-  72284 11S13E S12, 22, 27
-  Boundary

-  DESCHUTES RIVER
-  CROOKED RIVER

SEE MAP 10 14 20

SEE MAP 10 14

SEE MAP 10 14 28

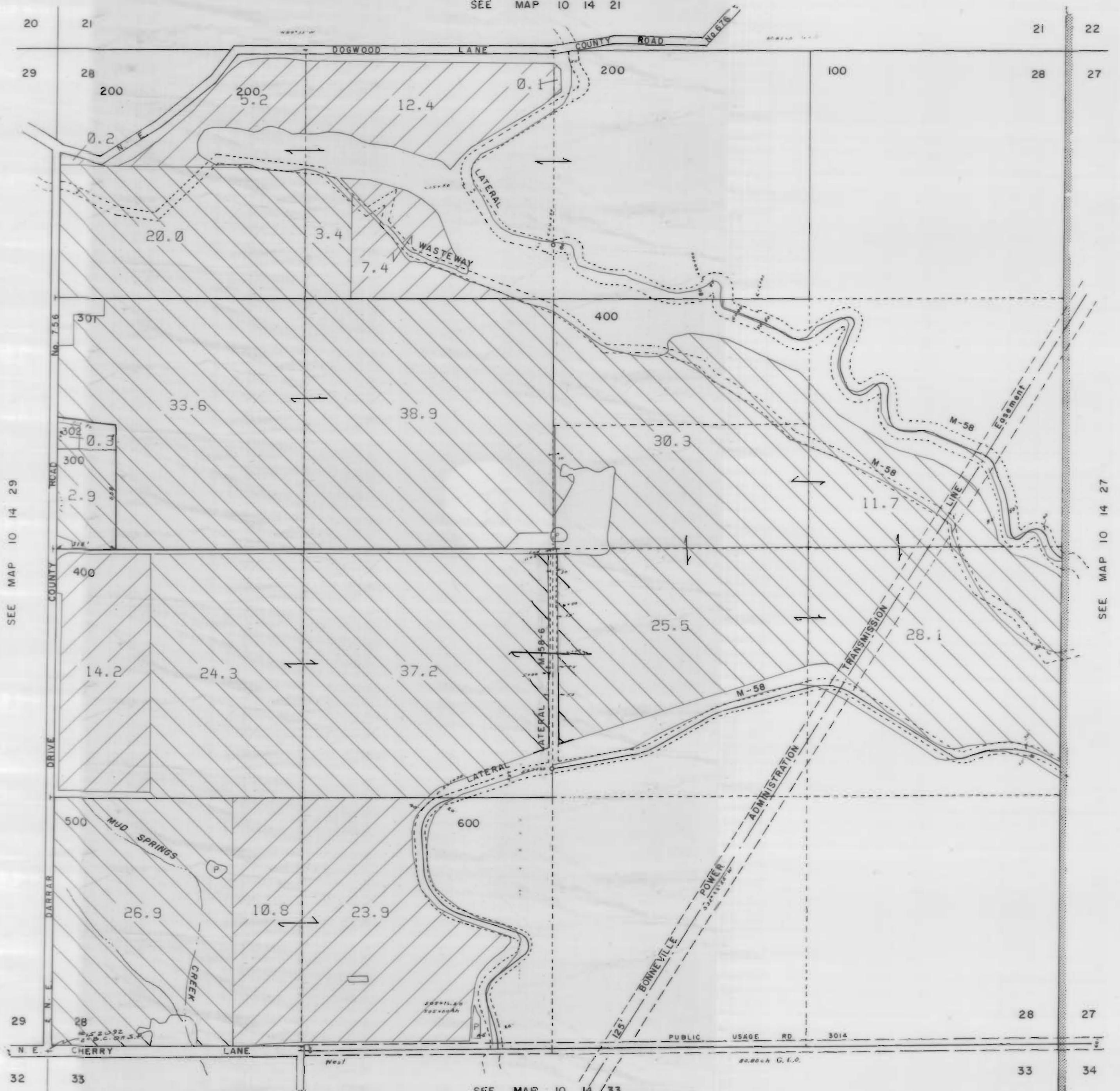
NORTH UNIT IRRIGATION DISTRICT

Section 28 T.10S. R.14E. W. M

JEFFERSON COUNTY

1" = 400'

SEE MAP 10 14 21



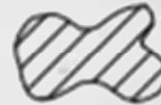
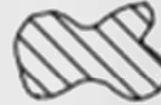
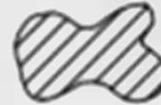






SEE MAP 10 14 29

SEE MAP 10 14 27

SEE MAP 10 14 33

3111 Maps: modifications by multiple transfers not shown

-  Tax Lots
-  Quarter Quarters
-  72279 (P) Deschutes R
72281 (S) Crooked R
-  72280, 72282 11S13E S12, 28, 18,
12S13E S18
-  95488 (P) Crooked R
-  72284 11S13E S12, 22, 27
-  Boundary

-  DESCHUTES RIVER
-  CROOKED RIVER

NORTH UNIT IRRIGATION DISTRICT
Section 30 T.10S. R.14E. W. M
JEFFERSON COUNTY

1" = 400'



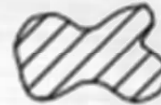

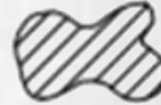


CANCELLED T. L.
1001
901

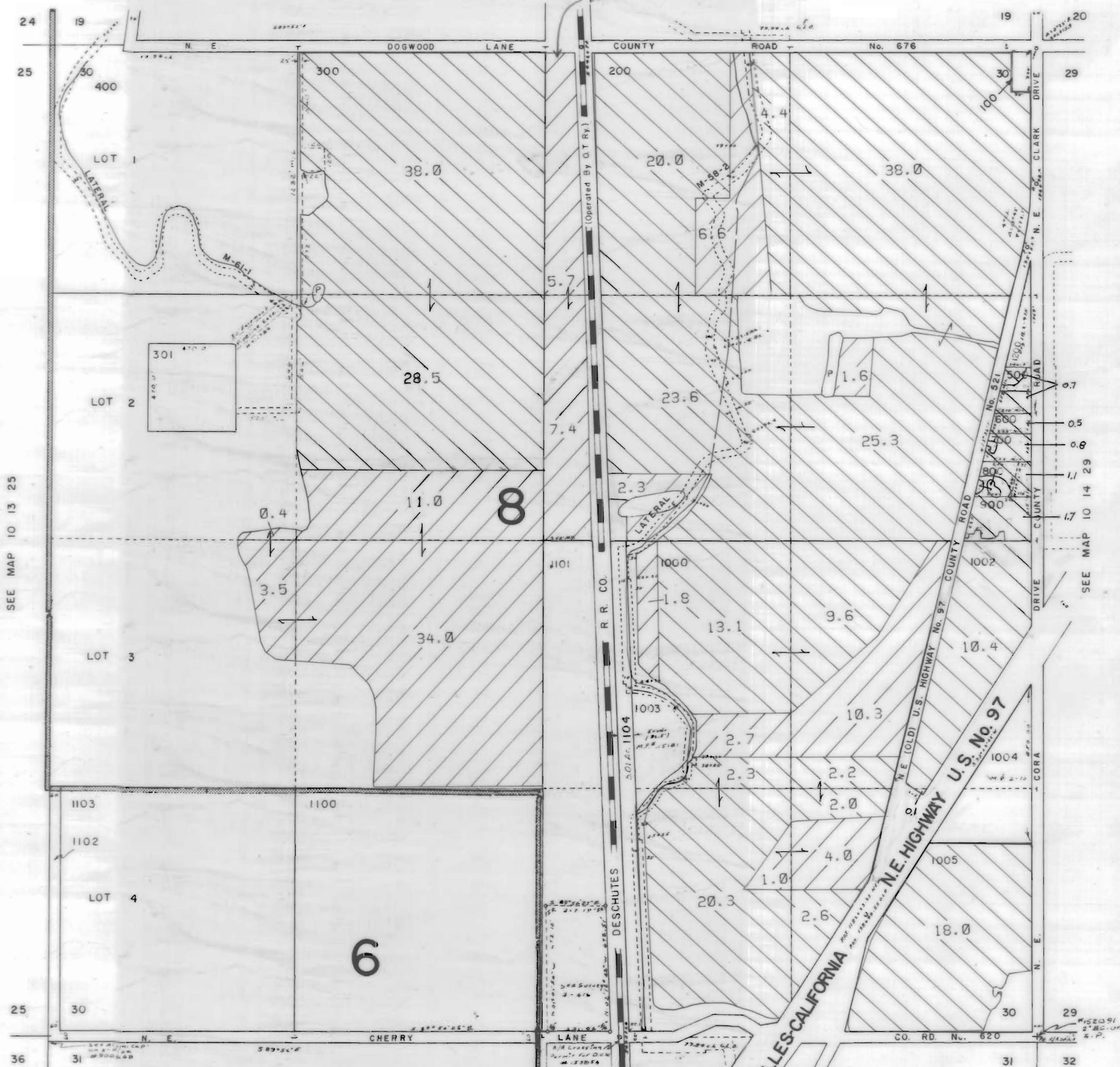
SEE MAP 10 14 19

Railroad has no Tax lot number.



3111 Maps: modifications by multiple transfers not shown

-  Tax Lots
-  Quarter Quarters
-  72279 (P) Deschutes R
72281 (S) Crooked R
-  72280, 72282 11S13E S12,28,18,
12S13E S18
-  95488 (P) Crooked R
-  72284 11S13E S12,22,27
-  Boundary



SEE MAP 10 13 25

SEE MAP 10 14 29

SEE MAP 10 14 31

NORTH UNIT IRRIGATION DISTRICT

Section 31 T.10S. R.14E. W. M

JEFFERSON COUNTY








1" = 400'




10 14 31
& INDEX

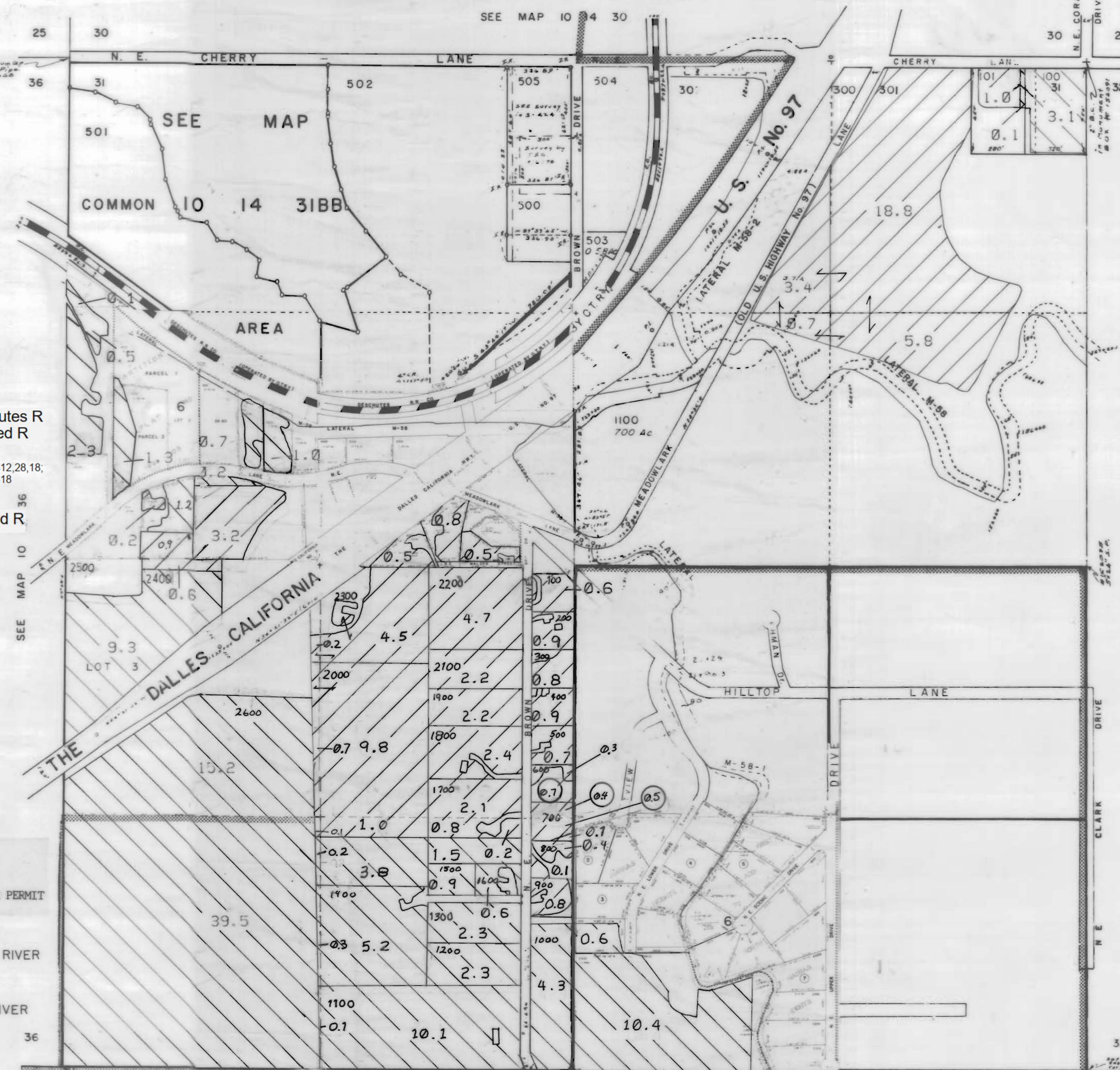
CANCELLED

T.L. 200	600
1802	601
1803	604
1804	700
1805	800
1806	900
1807	1200
1807	1300
1810	603
1810	606
1810	901
1811	902
1811	1000
1816	1700
400	1701
903	1722
605	1723
506	1724
1400	1500
1600	1702
1703	1704
1705	1706
1707	1708
1709	1710
1711	1712
1713	1714
1715	1716
1717	1718
1719	1720
1721	1725
1726	1727
1800	1815
1817	1818
1819	1820
1821	1822
1823	1824
1825	1826
1870	1809
1812	1813
1814	1816
1860	1861
1880	1889
1890	

3111 Maps: modifications by multiple transfers not shown

-  Tax Lots
-  Quarter Quarters
-  72279 (P) Deschutes R
72281 (S) Crooked R
-  72280, 72282 11S13E S12,28,18,
12S13E S18
-  95488 (P) Crooked R
-  72284 11S13E S12,22,27
-  Boundary

-  CROOKED RIVER PERMIT
-  DESCHUTES RIVER
-  CROOKED RIVER



SEE MAP 10 14 32

SECOND 1 6 STANDARD PARALLEL SOUTH 6 5

SEE MAP 11 14 6

10 14 31

NORTH UNIT IRRIGATION DISTRICT

Section 32 T.10S. R.14E. W. M

JEFFERSON COUNTY



1" = 400'

CANCELLED NO.

701
702
703
704

SEE MAP 10 14 29



-  DESCHUTES RIVER
-  CROOKED RIVER

31 32 800 800 LUCKS DRIVE 33
 1000
 SEE MAP 11 14 5
 SECOND 6 5 STANDARD PARALLEL SOUTH 5 4

NORTH UNIT IRRIGATION DISTRICT



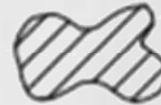
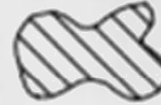
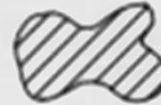


Section 33 T.10S. R.14E. W. M

JEFFERSON COUNTY



1" = 400'



3111 Maps: modifications by multiple transfers not shown

-  Tax Lots
-  Quarter Quarters
-  72279 (P) Deschutes R
72281 (S) Crooked R
-  72280, 72282 11S13E S12, 28, 18,
12S13E S18
-  95488 (P) Crooked R
-  72284 11S13E S12, 22, 27
-  Boundary

1. S 40° 41' 31" E. 55.45'
2. S 0° 34' 18" E. 105.26'
3. S 14° 28' 22" W. 79.24'
4. S 40° 50' 35" W. 89.88'
5. S 40° 53" W. 107.08'
6. S 19° 26' 28" W. 100.50'
7. S 12° 05' 23" W. 70.02'
8. S 02° 37' 19" W. 745.01'

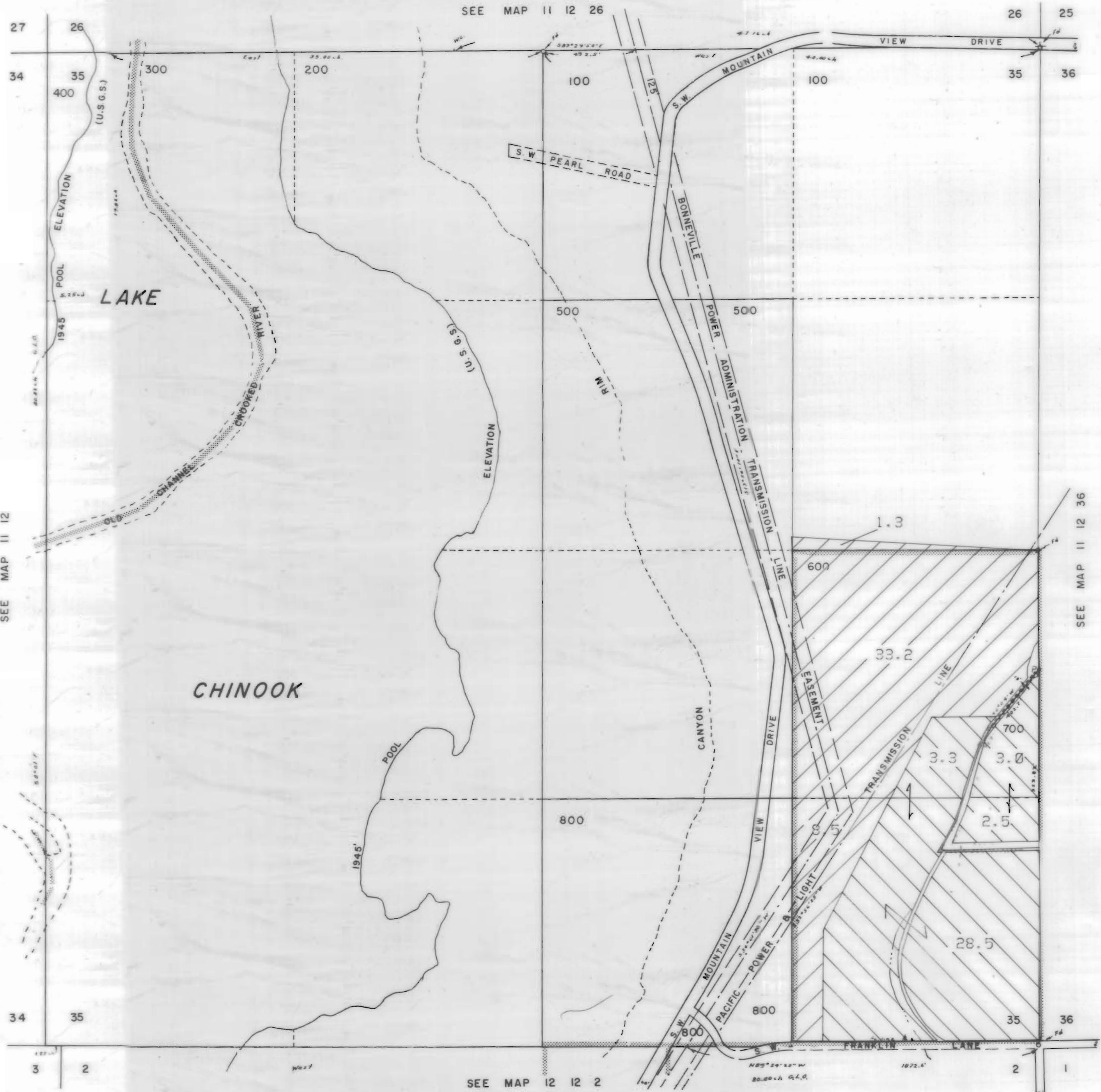
-  DESCHUTES RIVER
-  CROOKED RIVER

SEE MAP 10 14 32

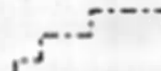






SEE MAP 10 14



SEE MAP 11 14 4

NORTH UNIT IRRIGATION DISTRICT
Section 35 T.11 S. R.12E. W. M.
JEFFERSON COUNTY
1" = 400'



3111 Maps: modifications by multiple transfers not shown

-  Tax Lots
-  Quarter Quarters
-  72279 (P) Deschutes R
72281 (S) Crooked R
-  72280, 72282 11S13E S12, 28, 18;
12S13E S18
-  95488 (P) Crooked R
-  72284 11S13E S12, 22, 27
-  Boundary

-  DESCHUTES RIVER
-  CROOKED RIVER

NORTH UNIT IRRIGATION DISTRICT

Section 36 T.11S. R.12E. W.M.

JEFFERSON COUNTY

1"=400'



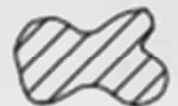
3111 Maps: modifications by multiple transfers not shown



Tax Lots



Quarter Quarters



72279 (P) Deschutes R
72281 (S) Crooked R




72280, 72282 11S13E S12, 28, 18;
12S13E S18



95488 (P) Crooked R



72284 11S13E S12, 22, 27



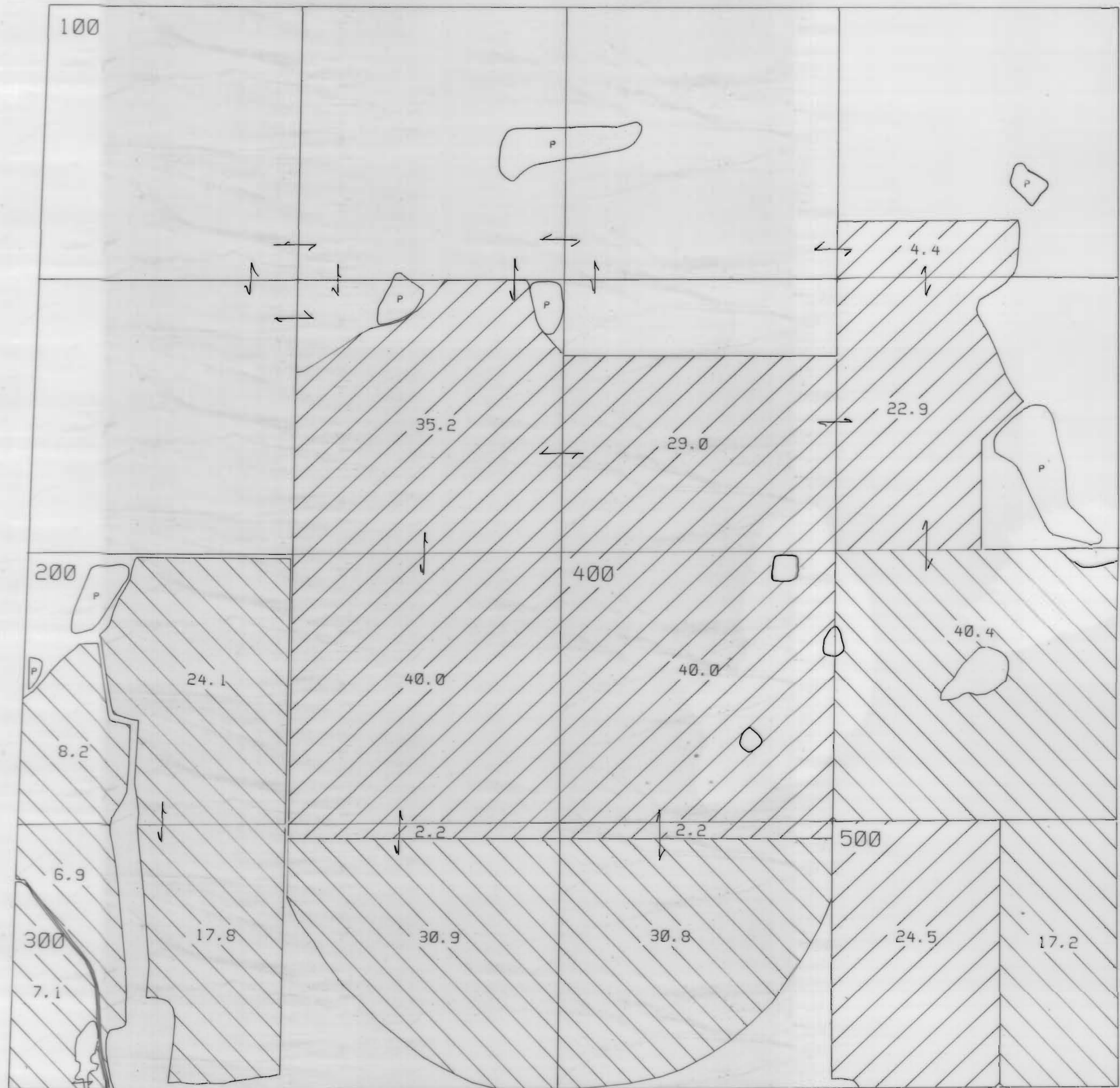
Boundary



DESCHUTES RIVER



CROOKED RIVER

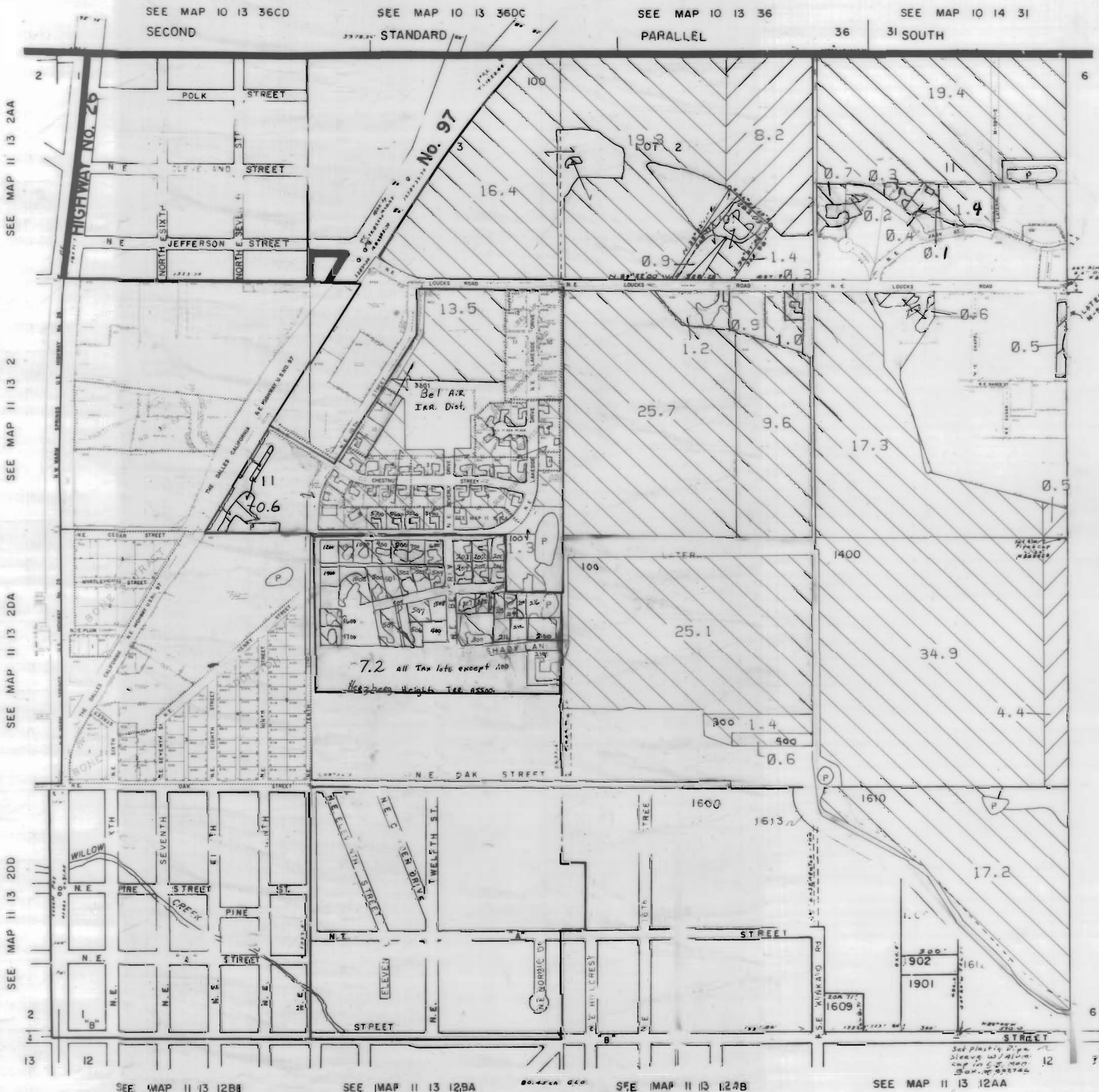


NORTH UNIT IRRIGATION DISTRICT
 Section I T.11S. R.13E. W. M.
 JEFFERSON COUNTY

1" = 400'

CANCELLED T.L. 1603

300	200
400	1601
401	1602
402	1604
403	1605
404	1606
405	1607
501	1608
700	1700
800	1701
801	1702
900	1800
1000	1801
1100	500
1200	502
1300	503
1301	1001
1302	701
1500	1611
1501	600
1502	601
1503	602
	603



3111 Maps: modifications by multiple transfers not shown

- Tax Lots
- Quarter Quarters
- 72279 (P) Deschutes R
72281 (S) Crooked R
- 72280, 72282 11S13E S12, 28, 18,
12S13E S18
- 95488 (P) Crooked R
- 72284 11S13E S12, 22, 27
- Boundary

- DESCHUTES RIVER
- CROOKED RIVER

MAP II 14 6

NORTH UNIT IRRIGATION DISTRICT

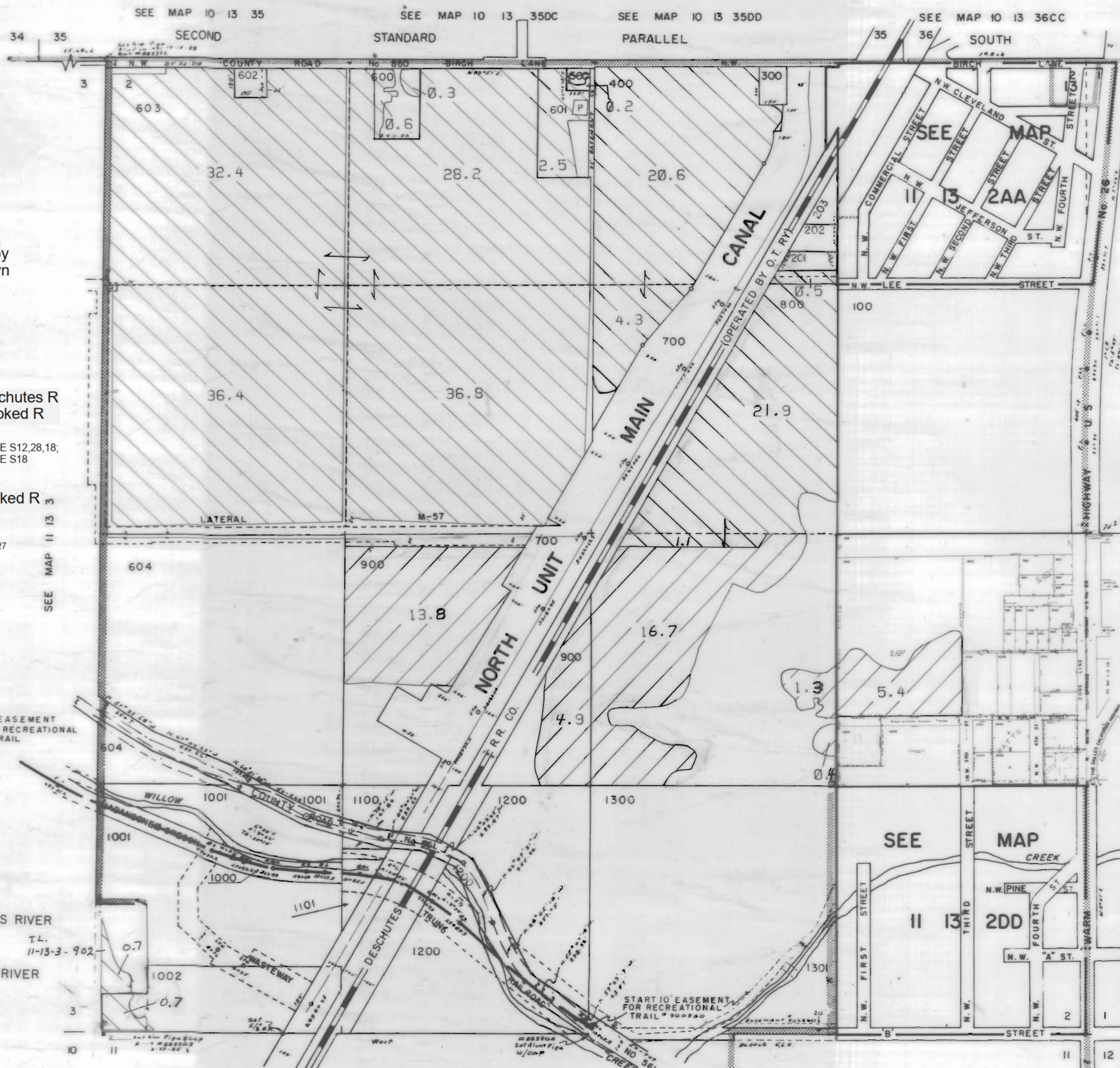
Section 2 T.11S. R.13E. W. M.

JEFFERSON COUNTY








1" = 400'



CANCELLED NO.

200



3111 Maps: modifications by multiple transfers not shown

-  Tax Lots
-  Quarter Quarters
-  72279 (P) Deschutes R
72281 (S) Crooked R
-  72280, 72282 11S13E S12,28,18;
12S13E S18
-  95488 (P) Crooked R
-  72284 11S13E S12,22,27
-  Boundary

-  DESCHUTES RIVER
-  CROOKED RIVER

SEE MAP 11 13 11

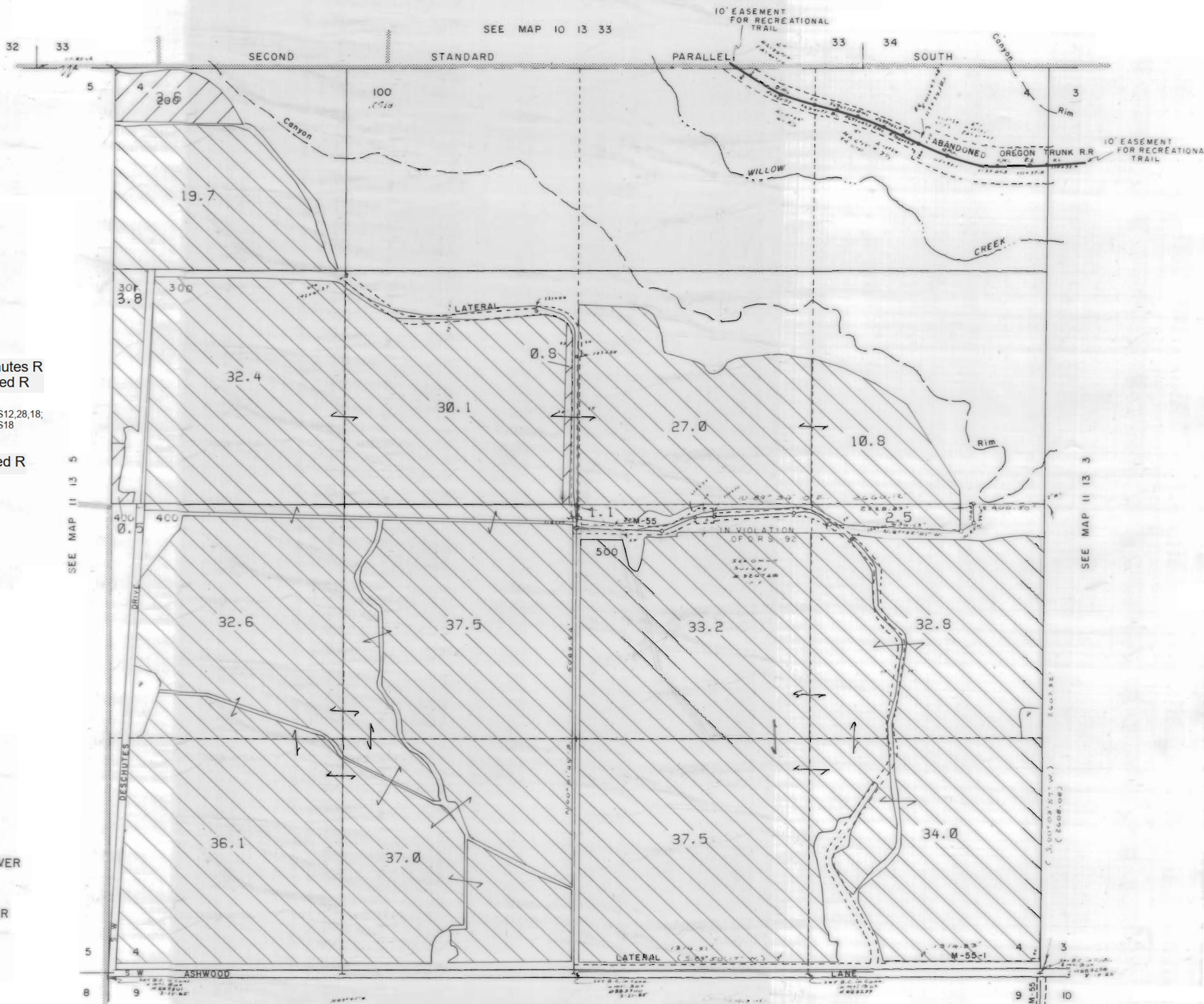
SEE MAP 11 13 11AA

NORTH UNIT IRRIGATION DISTRICT

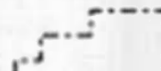






Section 4 T.11S. R.13E. W. M.



JEFFERSON COUNTY

1" = 400'



3111 Maps: modifications by multiple transfers not shown

-  Tax Lots
-  Quarter Quarters
-  72279 (P) Deschutes R
72281 (S) Crooked R
-  72280, 72282 11S13E S12, 28, 18;
12S13E S18
-  95488 (P) Crooked R
-  72284 11S13E S12, 22, 27
-  Boundary

-  DESCHUTES RIVER
-  CROOKED RIVER

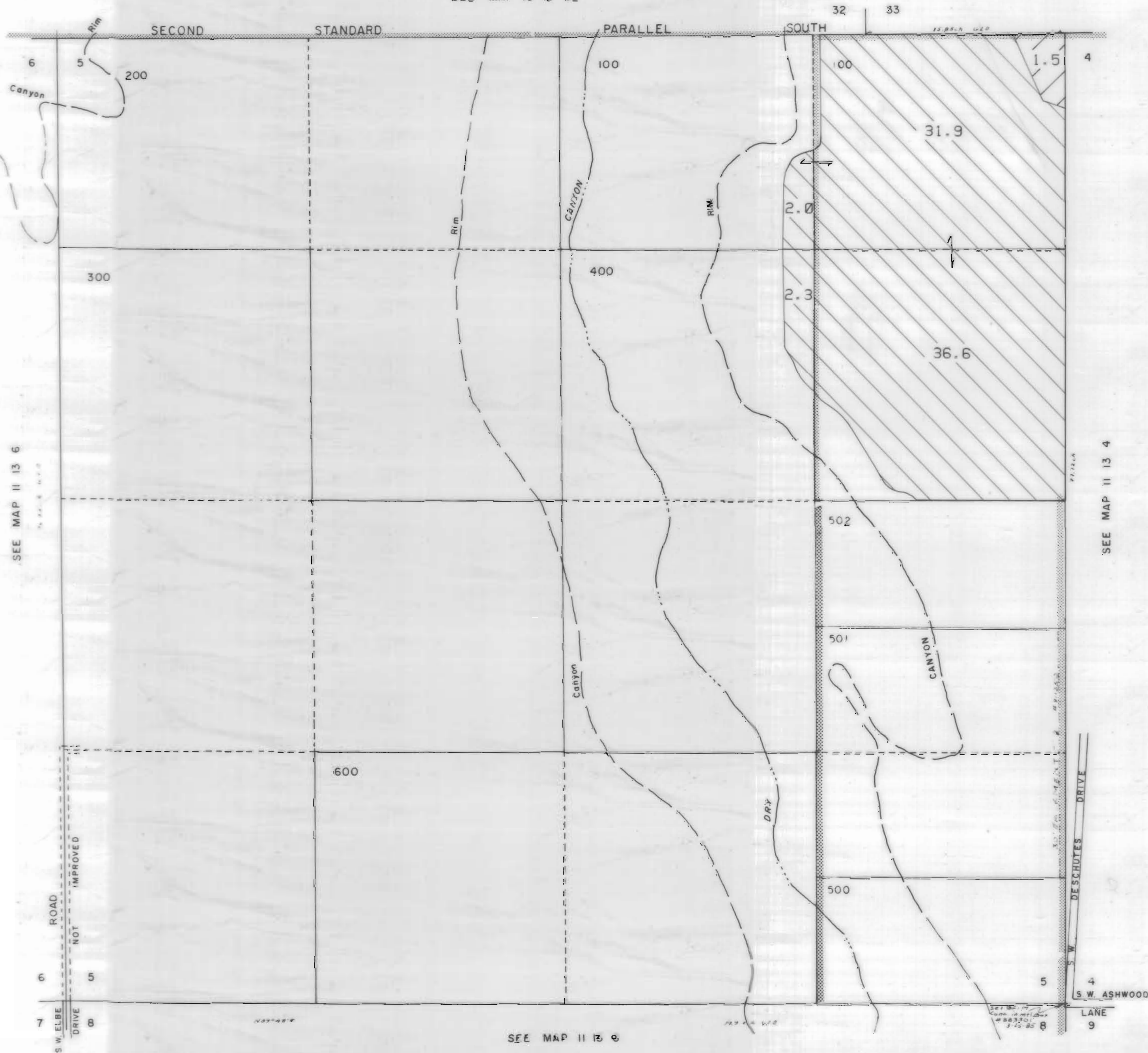
NORTH UNIT IRRIGATION DISTRICT

Section 5 T.11S. R.13E. W. M.


JEFFERSON COUNTY

1" = 400'

SEE MAP 10 13 32



3111 Maps: modifications by multiple transfers not shown



Tax Lots



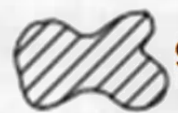
Quarter Quarters



72279 (P) Deschutes R
72281 (S) Crooked R




72280, 72282 11S13E S12,28,18;
12S13E S18



95488 (P) Crooked R



72284 11S13E S12,22,27



Boundary



DESCHUTES RIVER



CROOKED RIVER


NORTH UNIT IRRIGATION DISTRICT

Section 7 T.11S. R.13E. W. M.



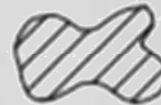
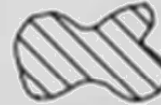
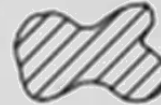
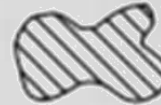

JEFFERSON COUNTY



1" = 400'

SEE MAP 11 13 6



3111 Maps: modifications by multiple transfers not shown

-  Tax Lots
-  Quarter Quarters
-  72279 (P) Deschutes R
72281 (S) Crooked R
-  72280, 72282 11S13E S12, 28, 18,
12S13E S18
-  95488 (P) Crooked R
-  72284 11S13E S12, 22, 27
-  Boundary

-  DESCHUTES RIVER
-  CROOKED RIVER

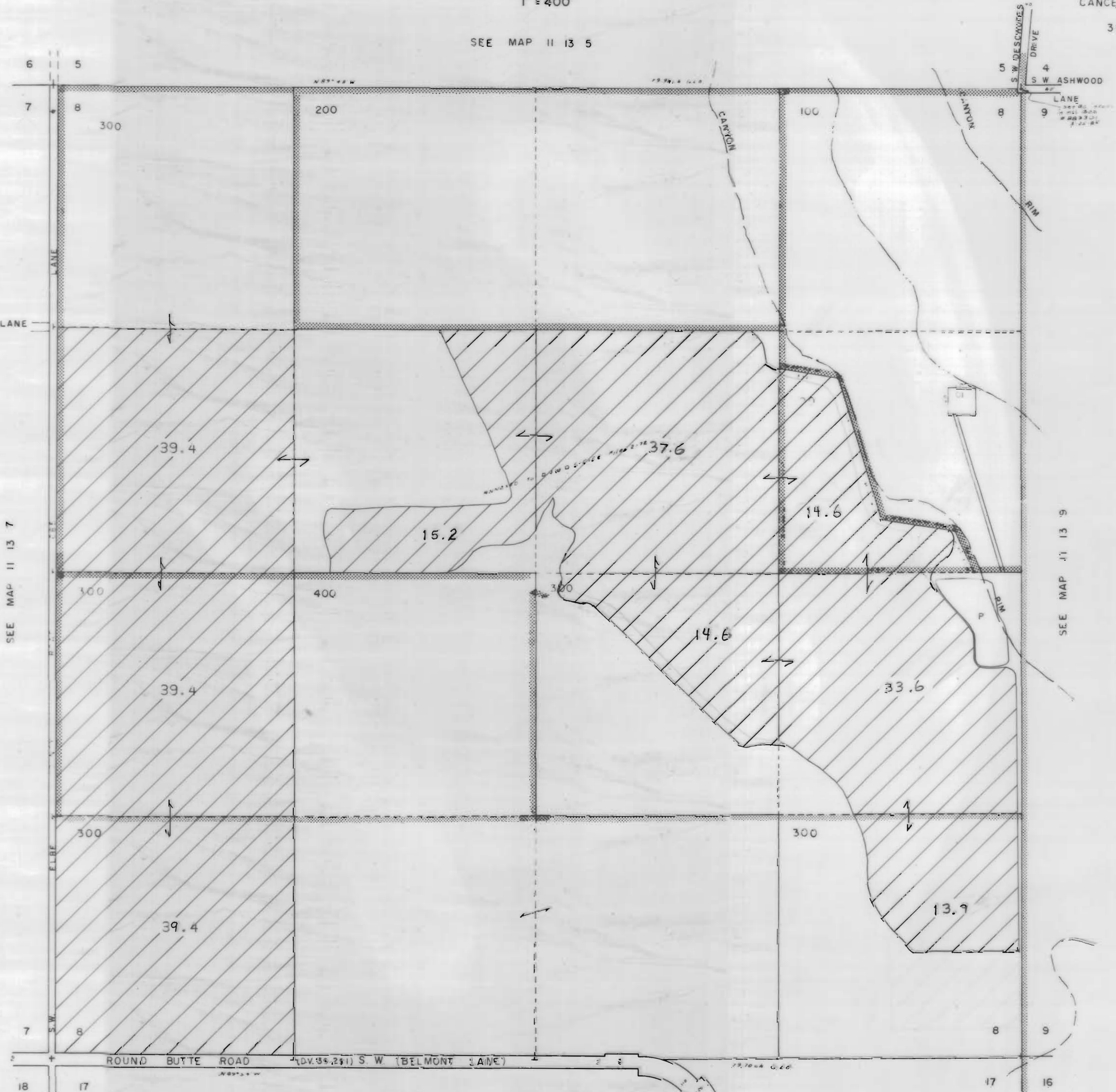
NORTH UNIT IRRIGATION DISTRICT

Section 8 T.11S. R.13E. W. M.








JEFFERSON COUNTY



1" = 400'

SEE MAP 11 13 5



3111 Maps: modifications by multiple transfers not shown

-  Tax Lots
-  Quarter Quarters
-  72279 (P) Deschutes R
72281 (S) Crooked R
-  72280, 72282 11S13E S12, 28, 18,
12S13E S18
-  95488 (P) Crooked R
-  72284 11S13E S12, 22, 27
-  Boundary

-  DESCHUTES RIVER
-  CROOKED RIVER

SEE MAP 11 13 7

SEE MAP 11 13 9

SEE MAP 11 13 17

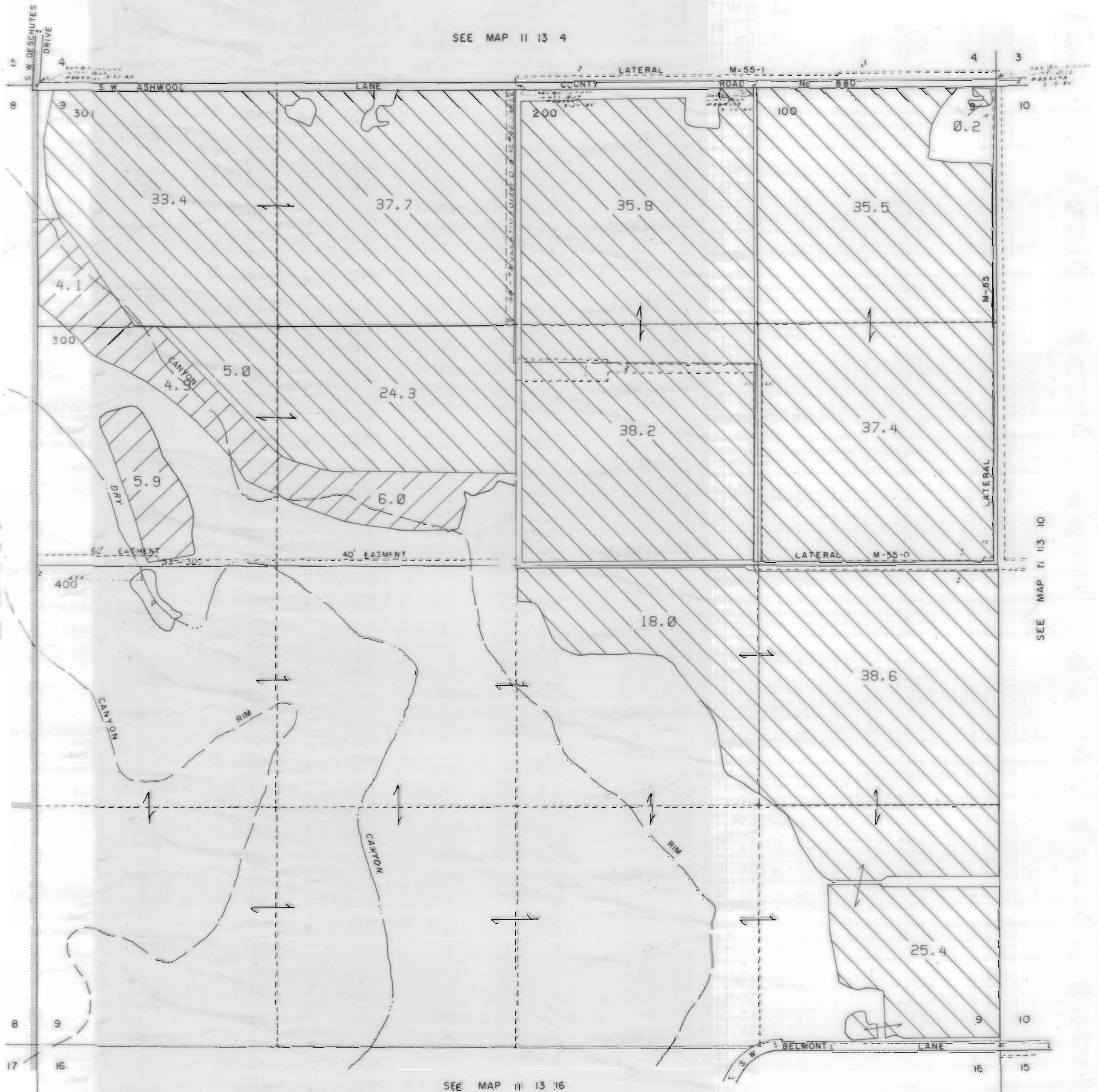
NORTH UNIT IRRIGATION DISTRICT

Section 9 T.11S. R.13E. W. M.

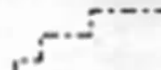






JEFFERSON COUNTY



1" = 400'

SEE MAP 11 13 4



3111 Maps: modifications by multiple transfers not shown

-  Tax Lots
-  Quarter Quarters
-  72279 (P) Deschutes R
72281 (S) Crooked R
-  72280, 72282 11S13E S12, 28, 18,
12S13E S18
-  95488 (P) Crooked R
-  72284 11S13E S12, 22, 27
-  Boundary

-  DESCHUTES RIVER
-  CROOKED RIVER

SEE MAP 11 13 8

SEE MAP 11 13 10

SEE MAP 11 13 16

NORTH UNIT IRRIGATION DISTRICT

Section II T.11S. R.13E. W. M.

JEFFERSON COUNTY

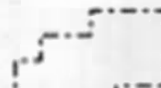






1" = 400'



SEE MAP 11 13 2

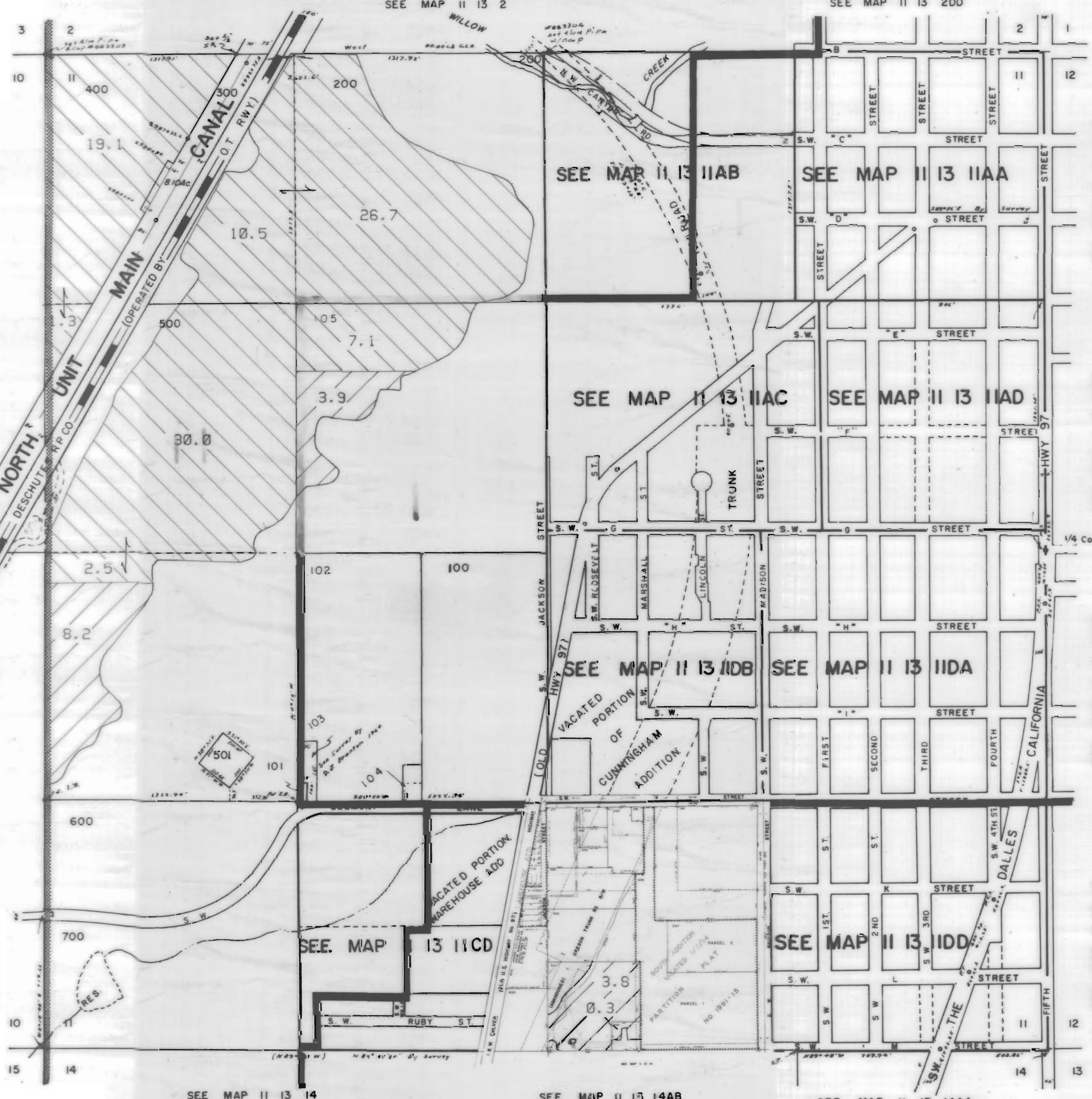
SEE MAP 11 13 2DD



3111 Maps: modifications by multiple transfers not shown

-  Tax Lots
-  Quarter Quarters
-  72279 (P) Deschutes R
72281 (S) Crooked R
-  72280, 72282 11S13E S12,28,18,
12S13E S18
-  95488 (P) Crooked R
-  72284 11S13E S12,22,27
-  Boundary

-  DESCHUTES RIVER
-  CROOKED RIVER



SEE MAP 11 10

SEE MAP 11 10

SEE MAP 11 13 14

SEE MAP 11 13 14AB

SEE MAP 11 13 14AA

SEE MAP 11 13 12BB

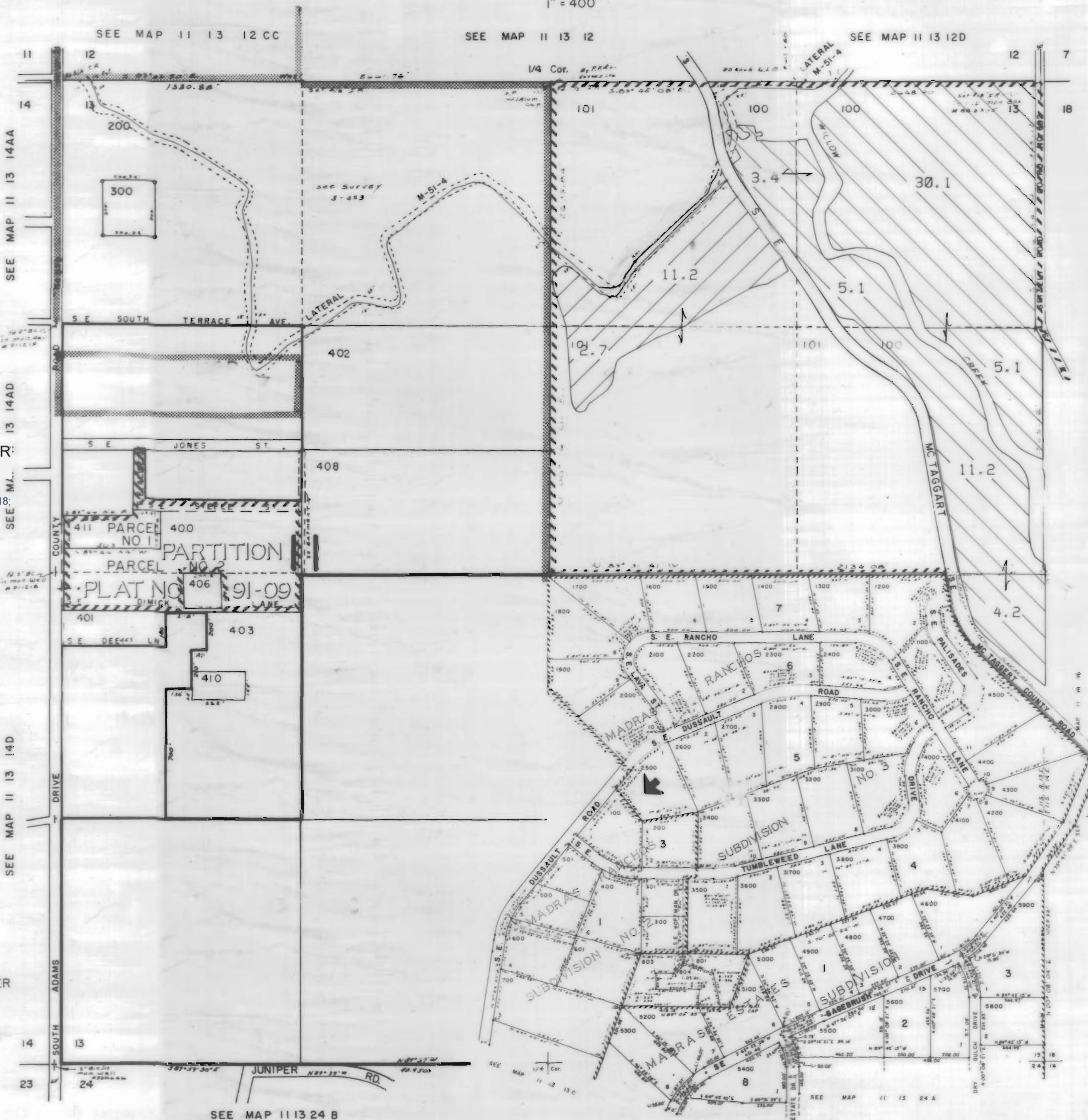
SEE MAP 11 13 12BC

SEE MAP 11 13 12CB








SEE MAP 11 13 12



NORTH UNIT IRRIGATION DISTRICT
 Section 13 T.11S. R.13E. W. M.
 JEFFERSON COUNTY

1" = 400'



3111 Maps: modifications by multiple transfers not shown

-  Tax Lots
-  Quarter Quarters
-  72279 (P) Deschutes R;
72281 (S) Crooked R
-  72280, 72282 11S13E S12, 28, 18;
12S13E S18
-  95488 (P) Crooked R
-  72284 11S13E S12, 22, 27
-  Boundary

-  DESCHUTES RIVER
-  CROOKED RIVER

SEE MAP 11 13 12 CC
 SEE MAP 11 13 12
 SEE MAP 11 13 12 D
 SEE MAP 11 13 14 AA
 SEE MAP 11 13 14 AD
 SEE MAP 11 13 14 D
 SEE MAP 11 13 24 B
 SEE MAP 11 13 24 A
 SEE MAP 11 13 13 C
 SEE MAP 11 13 18
 SEE MAP 11 13 19
 SEE MAP 11 13 20
 SEE MAP 11 13 21
 SEE MAP 11 13 22
 SEE MAP 11 13 23
 SEE MAP 11 13 24
 SEE MAP 11 13 25
 SEE MAP 11 13 26
 SEE MAP 11 13 27
 SEE MAP 11 13 28
 SEE MAP 11 13 29
 SEE MAP 11 13 30
 SEE MAP 11 13 31
 SEE MAP 11 13 32
 SEE MAP 11 13 33
 SEE MAP 11 13 34
 SEE MAP 11 13 35
 SEE MAP 11 13 36
 SEE MAP 11 13 37
 SEE MAP 11 13 38
 SEE MAP 11 13 39
 SEE MAP 11 13 40

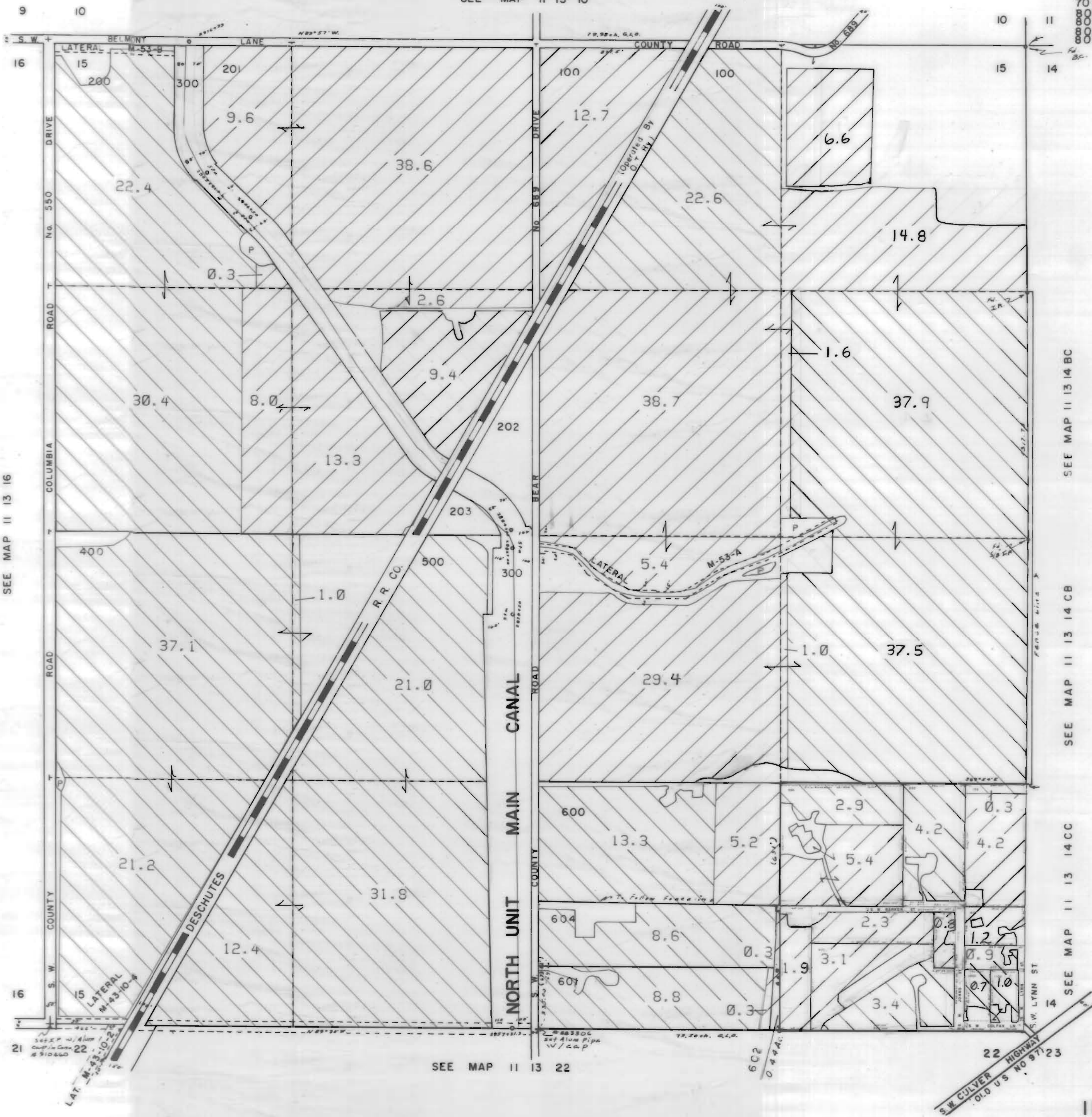
NORTH UNIT IRRIGATION DISTRICT
 Section 15 T.11S. R.13E. W. M.
 JEFFERSON COUNTY

1" = 400'

CANCELLED NO.

- 603 900
- 700 901
- 701 902
- 800 903
- 801 904
- 802 905
- 803 906

SEE MAP 11 13 10



3111 Maps: modifications by multiple transfers not shown

- Tax Lots
- Quarter Quarters
- 72279 (P) Deschutes R
72281 (S) Crooked R
- 72280, 72282 11S13E S12, 28, 18,
12S13E S18
- 95488 (P) Crooked R
- 72284 11S13E S12, 22, 27
- Boundary

- DESCHUTES RIVER
- CROOKED RIVER

SEE MAP 11 13 16

SEE MAP 11 13 14 BC

SEE MAP 11 13 14 CB

SEE MAP 11 13 14 CC

SEE MAP 11 13 22

22 HIGHWAY
 SW CULVER
 OLD US NO 971 23

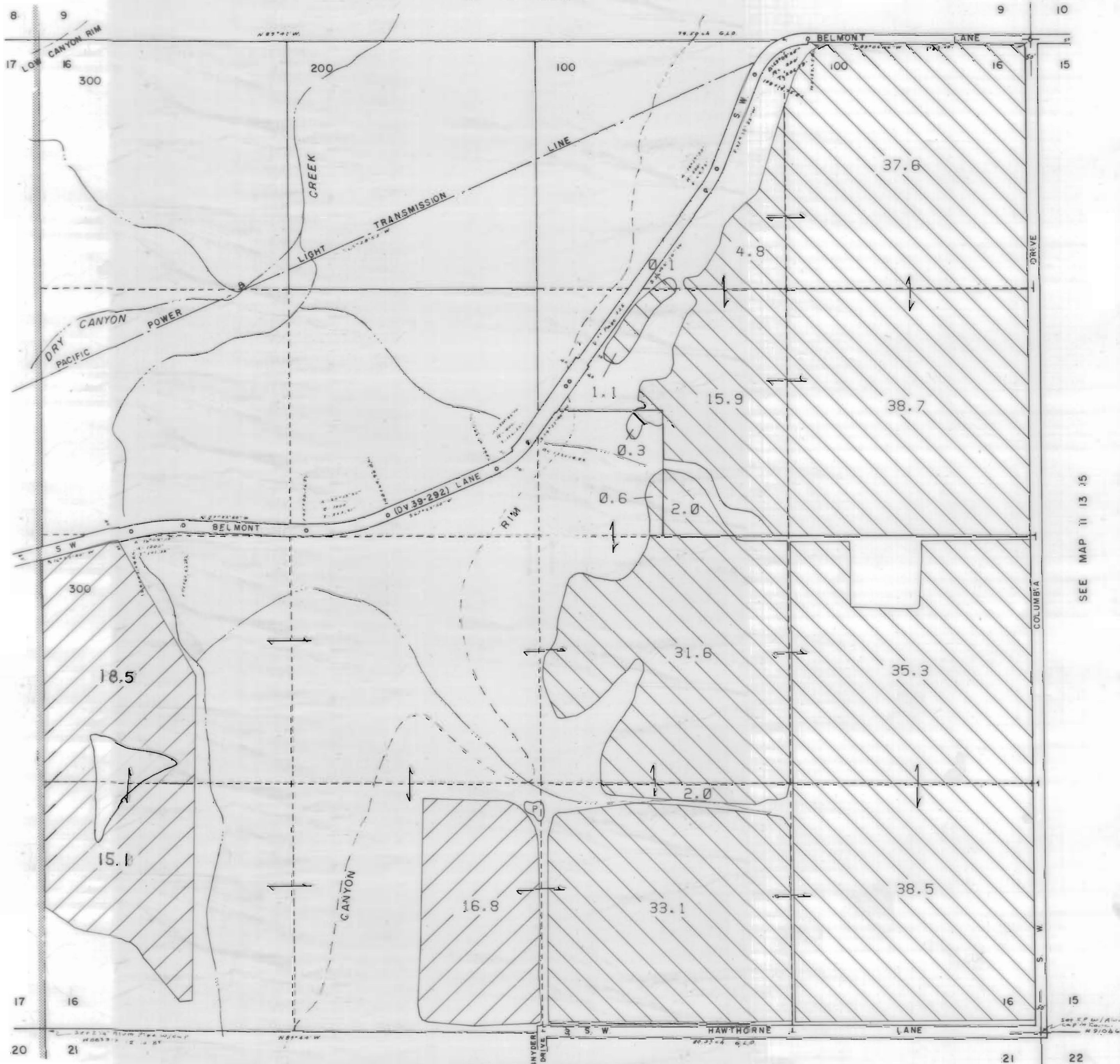
NORTH UNIT IRRIGATION DISTRICT

Section 16 T.11S. R.13E. W. M.

JEFFERSON COUNTY

1" = 400'

SEE MAP 11 13 9

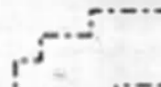










SEE MAP 11 13 17

SEE MAP 11 13 15

SEE MAP 11 13 21

3111 Maps: modifications by multiple transfers not shown

-  Tax Lots
-  Quarter Quarters
-  72279 (P) Deschutes R
72281 (S) Crooked R
-  72280, 72282 11S13E S12, 28, 18,
12S13E S18
-  95488 (P) Crooked R
-  72284 11S13E S12, 22, 27
-  Boundary

-  DESCHUTES RIVER
-  CROOKED RIVER

NORTH UNIT IRRIGATION DISTRICT

Section 17 T.11S. R.13E. W. M.



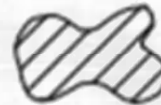




JEFFERSON COUNTY



1" = 400'

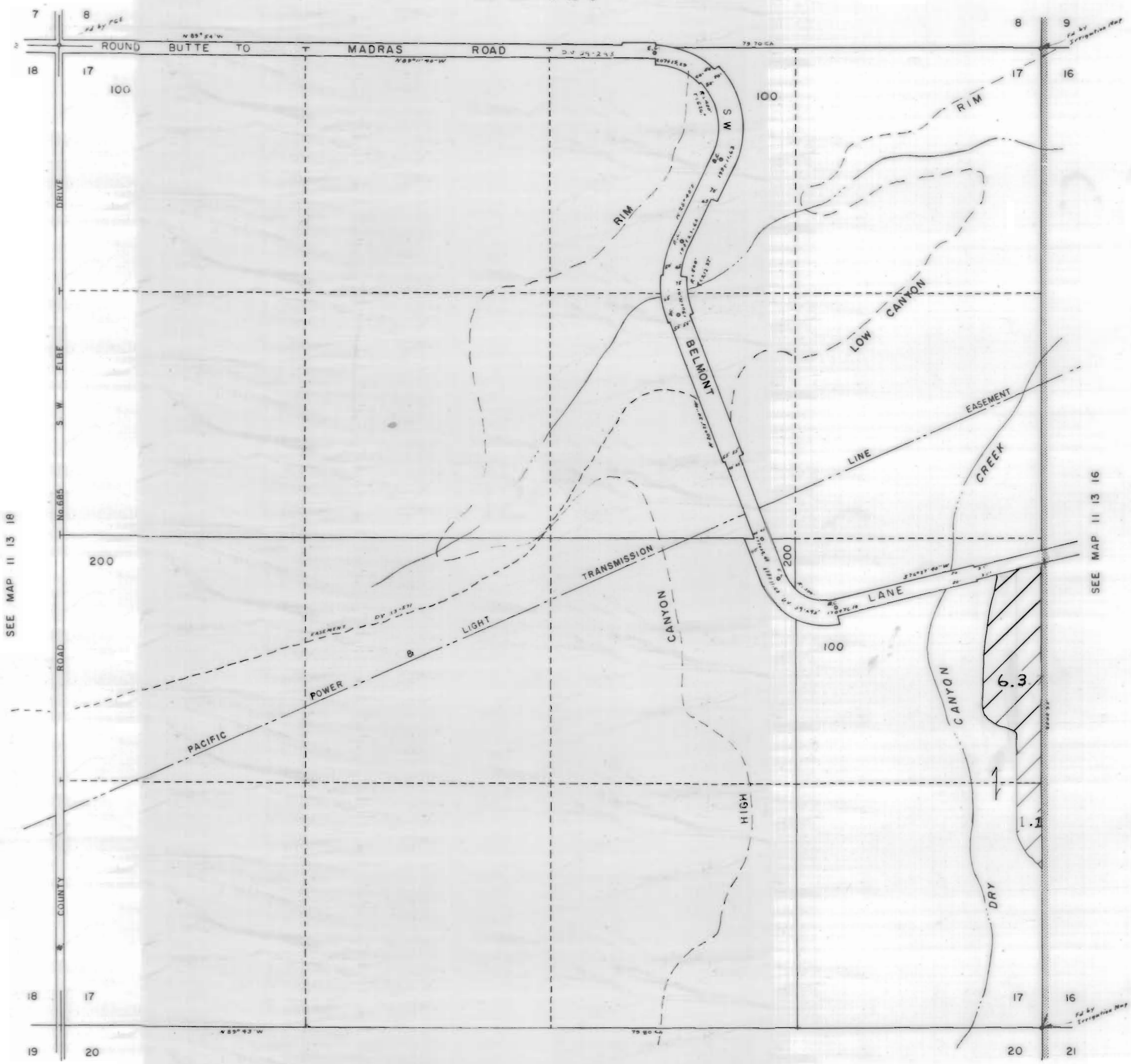
SEE MAP 11 13 8



3111 Maps: modifications by multiple transfers not shown

-  Tax Lots
-  Quarter Quarters
-  72279 (P) Deschutes R
72281 (S) Crooked R
-  72280, 72282 11S13E S12, 28, 18;
12S13E S18
-  95488 (P) Crooked R
-  72284 11S13E S12, 22, 27
-  Boundary

-  DESCHUTES RIVER
-  CROOKED RIVER



SEE MAP 11 13 18

SEE MAP 11 13 16

SEE MAP 11 13 20

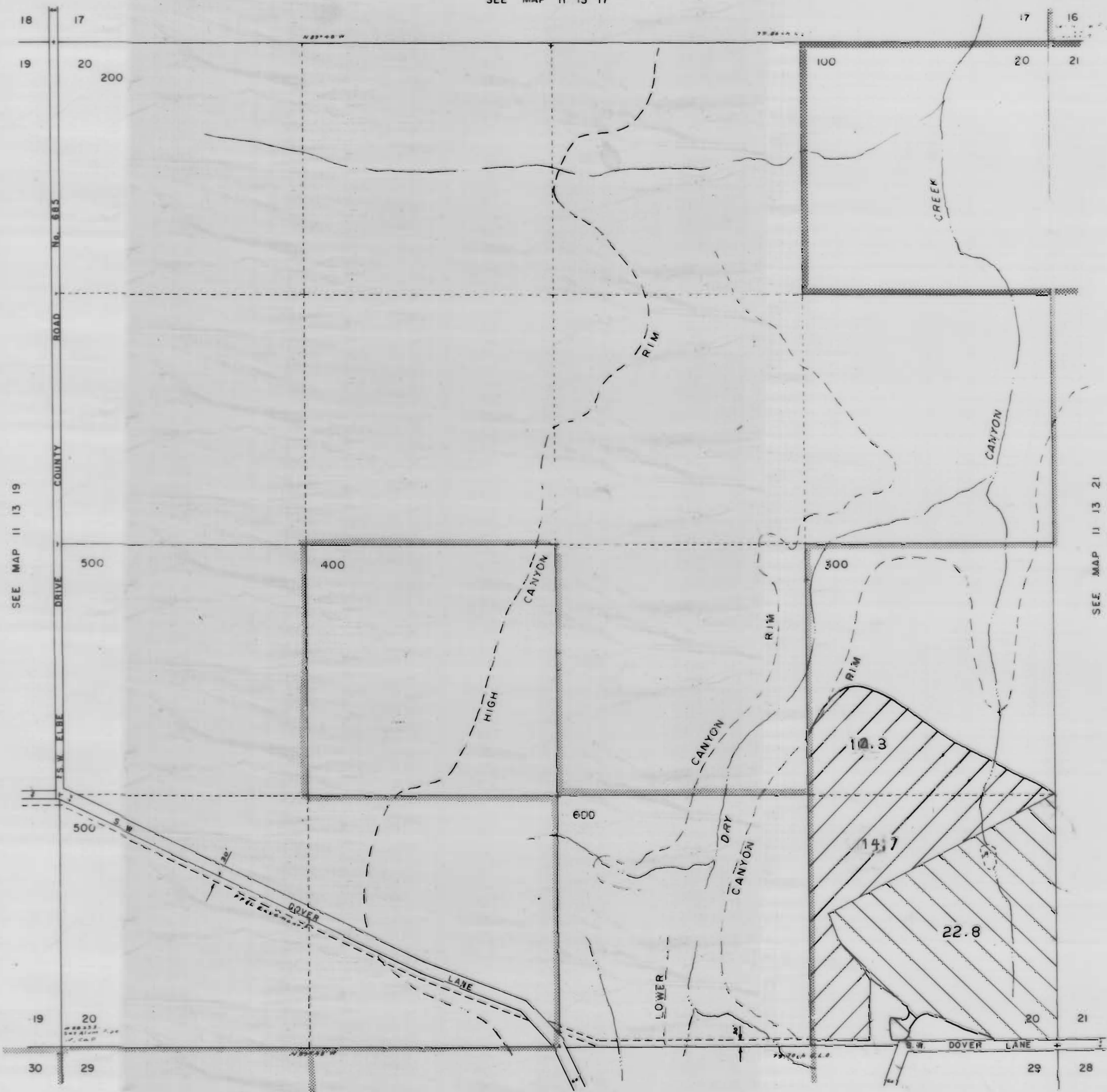
NORTH UNIT IRRIGATION DISTRICT

Section 20 T.11S. R.13E. W. M.

JEFFERSON COUNTY

1" = 400'

SEE MAP 11 13 17



3111 Maps: modifications by multiple transfers not shown




Tax Lots




Quarter Quarters




72279 (P) Deschutes R
72281 (S) Crooked R




72280, 72282 11S13E S12,28,18,
12S13E S18



95488 (P) Crooked R



72284 11S13E S12,22,27



Boundary



DESCHUTES RIVER



CROOKED RIVER

SEE MAP 11 13 29

SEE MAP 11 13 21

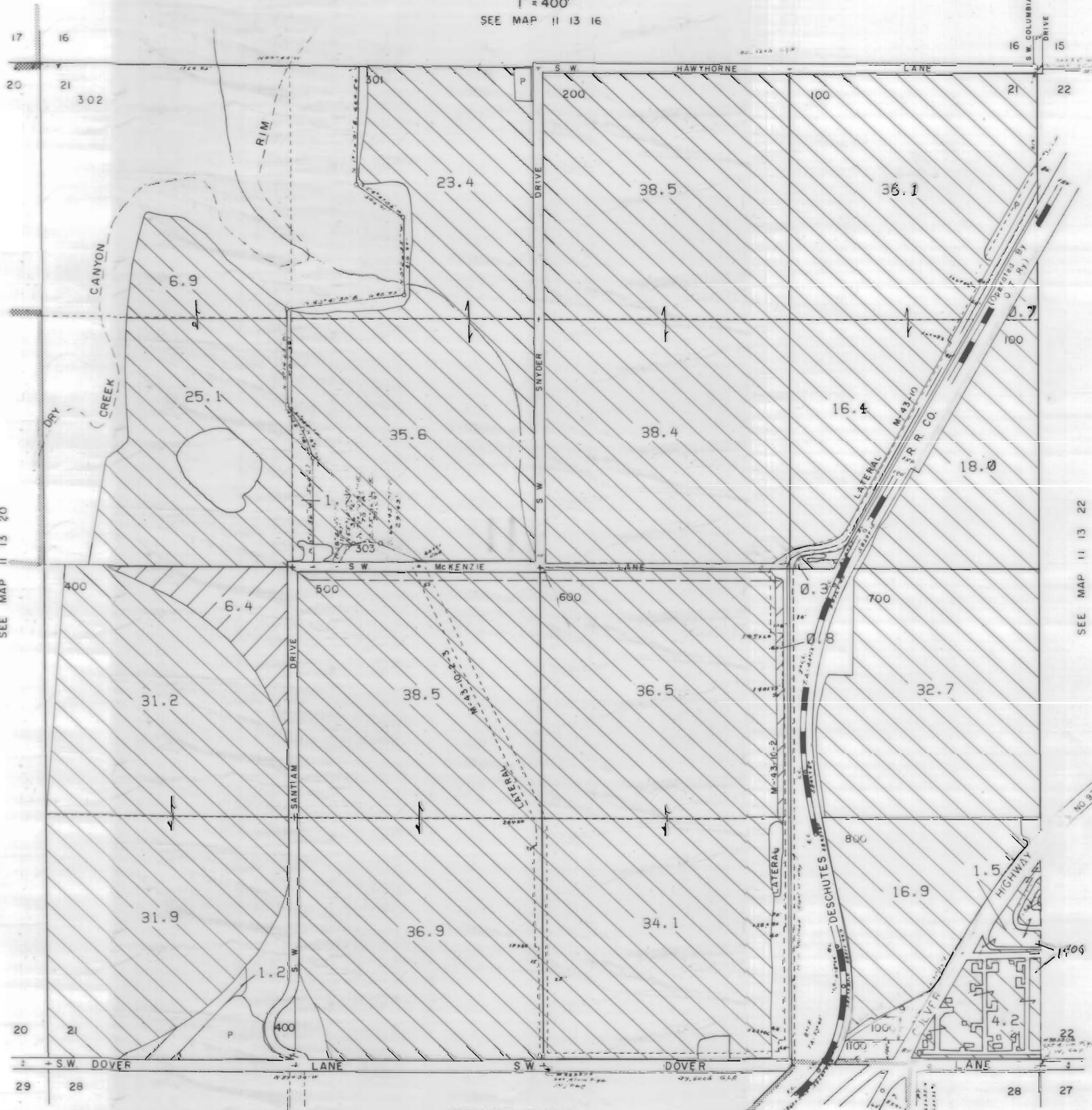
NORTH UNIT IRRIGATION DISTRICT

Section 21 T.11S. R.13E. W. M.


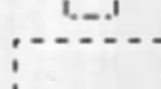





JEFFERSON COUNTY



1" = 400'
SEE MAP 11 13 16

DEAD NO
300



3111 Maps: modifications by multiple transfers not shown

-  Tax Lots
-  Quarter Quarters
-  72279 (P) Deschutes R
72281 (S) Crooked R
-  72280, 72282 11S13E S12, 28, 18;
12S13E S18
-  95488 (P) Crooked R
-  72284 11S13E S12, 22, 27
-  Boundary

-  DESCHUTES RIVER
-  CROOKED RIVER

SEE MAP 11 13 20

SEE MAP 11 13 22

SEE MAP 11 13 28

SEE MAP 11 13 28 AA

NORTH UNIT IRRIGATION DISTRICT

Section 23 T.11S. R.13E. W. M.

JEFFERSON COUNTY

1" = 400'

11 13 23
& INDEX



3111 Maps: modifications by multiple transfers not shown

- Tax Lots
- Quarter Quarters
- 72279 (P) Deschutes R
72281 (S) Crooked R
- 72280, 72282 11S13E S12, 28, 18,
12S13E S18
- 95488 (P) Crooked R
- 72284 11S13E S12, 22, 27
- Boundary

- CROOKED RIVER PERMIT
- DESCHUTES RIVER
- CROOKED RIVER

SEE MAP 11 13 24
T.L. 3500
1. 60°42' W 48.97'
2. 50°42' E 28.21'
3. Along 20' R.R. Curve
STATEMENT
1 N 89° 59' 36" W 201.11'
2 N 0° 08' 42" E 110.27'
3 N 39° 53' 48" W 199.80'
4 N 87° 45' 04" E 11.25'
5 S 0° 08' 40" W 190.22'

SEE MAP 11 13 26

11 13 23








NORTH UNIT IRRIGATION DISTRICT
 Section 24 T.11S. R.13E. W. M.
 JEFFERSON COUNTY

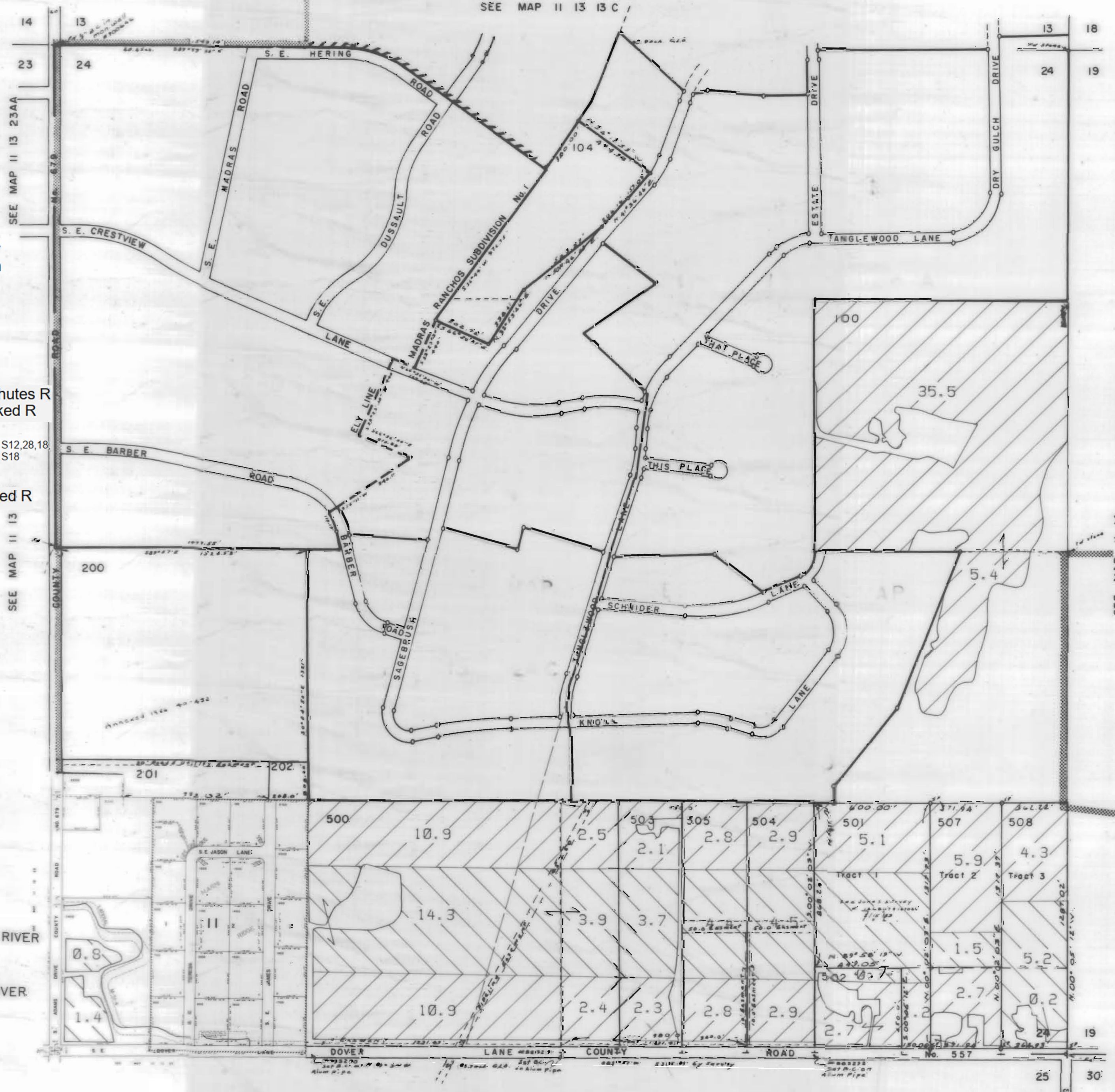
11 13 24
 & INDEX

1" = 400'

SEE MAP 11 13 13 C

3111 Maps: modifications by multiple transfers not shown

-  Tax Lots
-  Quarter Quarters
-  72279 (P) Deschutes R
72281 (S) Crooked R
-  72280, 72282 11S13E S12, 28, 18
12S13E S18
-  95488 (P) Crooked R
-  72284 11S13E S12, 22, 27
-  Boundary



SEE MAP 11 13 25

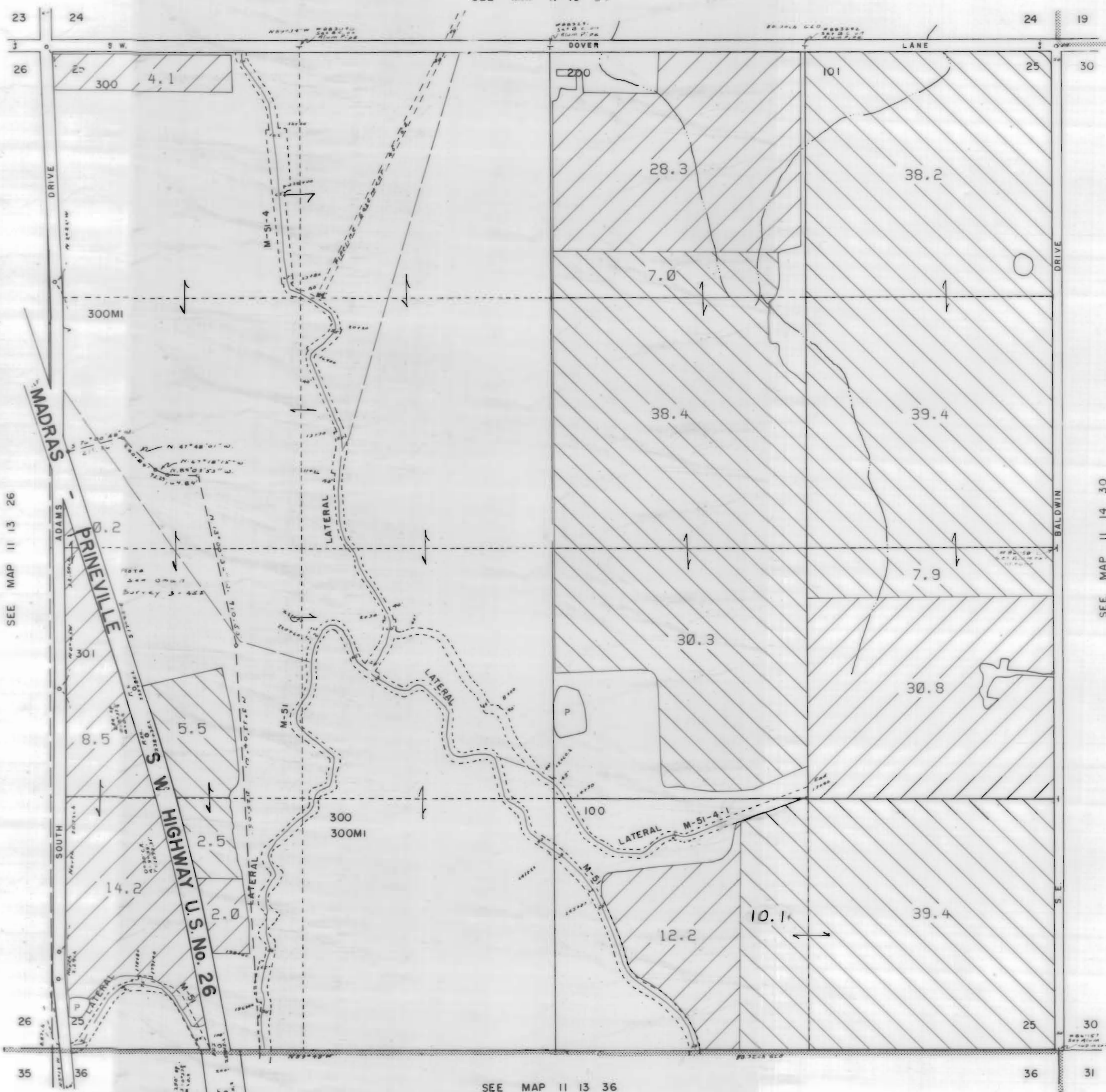
NORTH UNIT IRRIGATION DISTRICT

Section 25 T.11S. R.13E. W. M.


JEFFERSON COUNTY

1" = 400'

SEE MAP 11 13 24



3111 Maps: modifications by multiple transfers not shown



Tax Lots



Quarter Quarters



72279 (P) Deschutes R
72281 (S) Crooked R



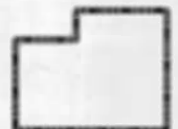
72280, 72282 11S13E S12,28,18,
12S13E S18



95488 (P) Crooked R



72284 11S13E S12,22,27



Boundary



DESCHUTES RIVER



CROOKED RIVER

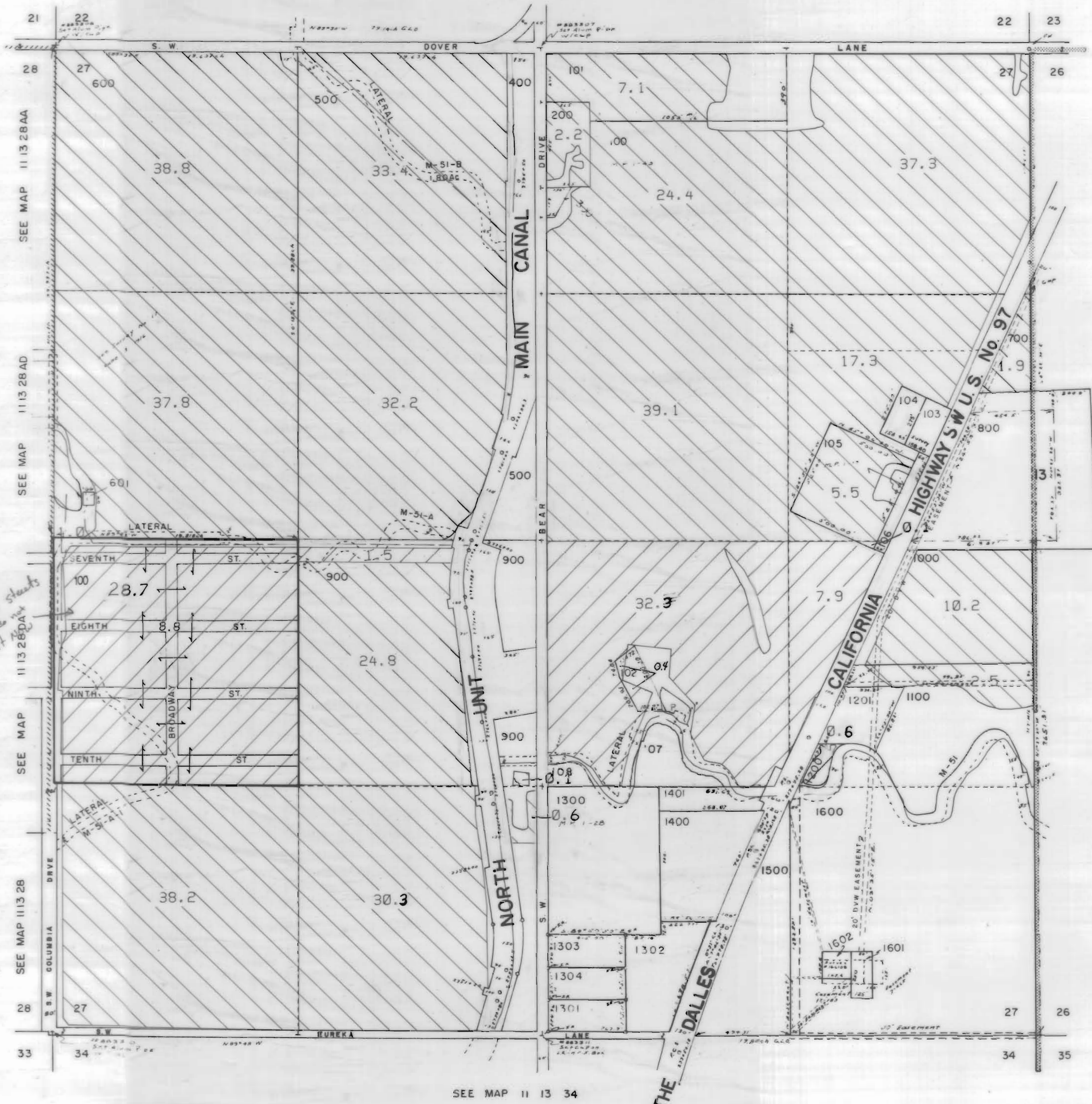
SEE MAP 11 13 26

SEE MAP 11 14 30








SEE MAP 11 13 36



NORTH UNIT IRRIGATION DISTRICT
 Section 27 T.11S. R.13E. W. M.
 JEFFERSON COUNTY

1" = 400'
 SEE MAP 11 13 22



3111 Maps: modifications by multiple transfers not shown

-  Tax Lots
-  Quarter Quarters
-  72279 (P) Deschutes R
72281 (S) Crooked R
-  72280, 72282 11S13E S12,28,18,
12S13E S18
-  95488 (P) Crooked R
-  72284 11S13E S12,22,27
-  Boundary

-  DESCHUTES RIVER
-  CROOKED RIVER

Proposed streets that do not exit map

SEE MAP 11 13 26

SEE MAP 11 13 34

NORTH UNIT IRRIGATION DISTRICT

Section 29 T.11S. R.13E. W. M.

JEFFERSON COUNTY

1" = 400'

SEE MAP 11 13 20



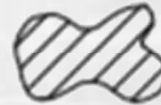








SEE MAP 11 13 30

SEE MAP 11 13 28

SEE MAP 11 13 32

3111 Maps: modifications by multiple transfers not shown

-  Tax Lots
-  Quarter Quarters
-  72279 (P) Deschutes R
72281 (S) Crooked R
-  72280, 72282 11S13E S12, 28, 18;
12S13E S18
-  95488 (P) Crooked R
-  72284 11S13E S12, 22, 27
-  Boundary

-  DESCHUTES RIVER
-  CROOKED RIVER

NORTH UNIT IRRIGATION DISTRICT
Section 30 T.11S. R.13E. W. M.
JEFFERSON COUNTY
1" = 400'


SEE MAP 11 13 19

CANCELLED NO.

101
102



3111 Maps: modifications by multiple transfers not shown



Tax Lots



Quarter Quarters



72279 (P) Deschutes R
72281 (S) Crooked R




72280, 72282 11S13E S12,28,18;
12S13E S18



95488 (P) Crooked R



72284 11S13E S12,22,27



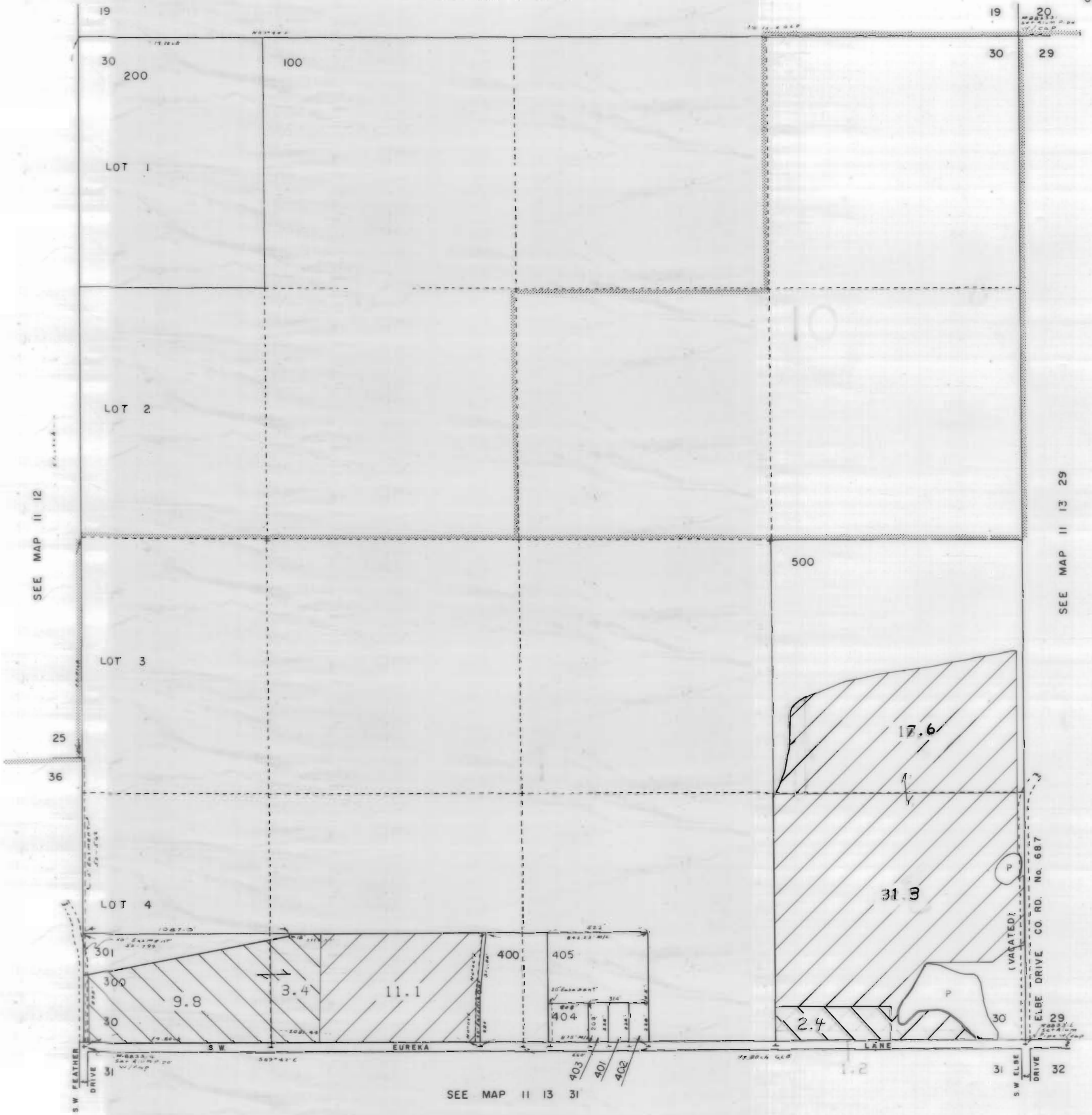
Boundary



DESCHUTES RIVER



CROOKED RIVER



SEE MAP 11 12

SEE MAP 11 13 29

SEE MAP 11 13 31

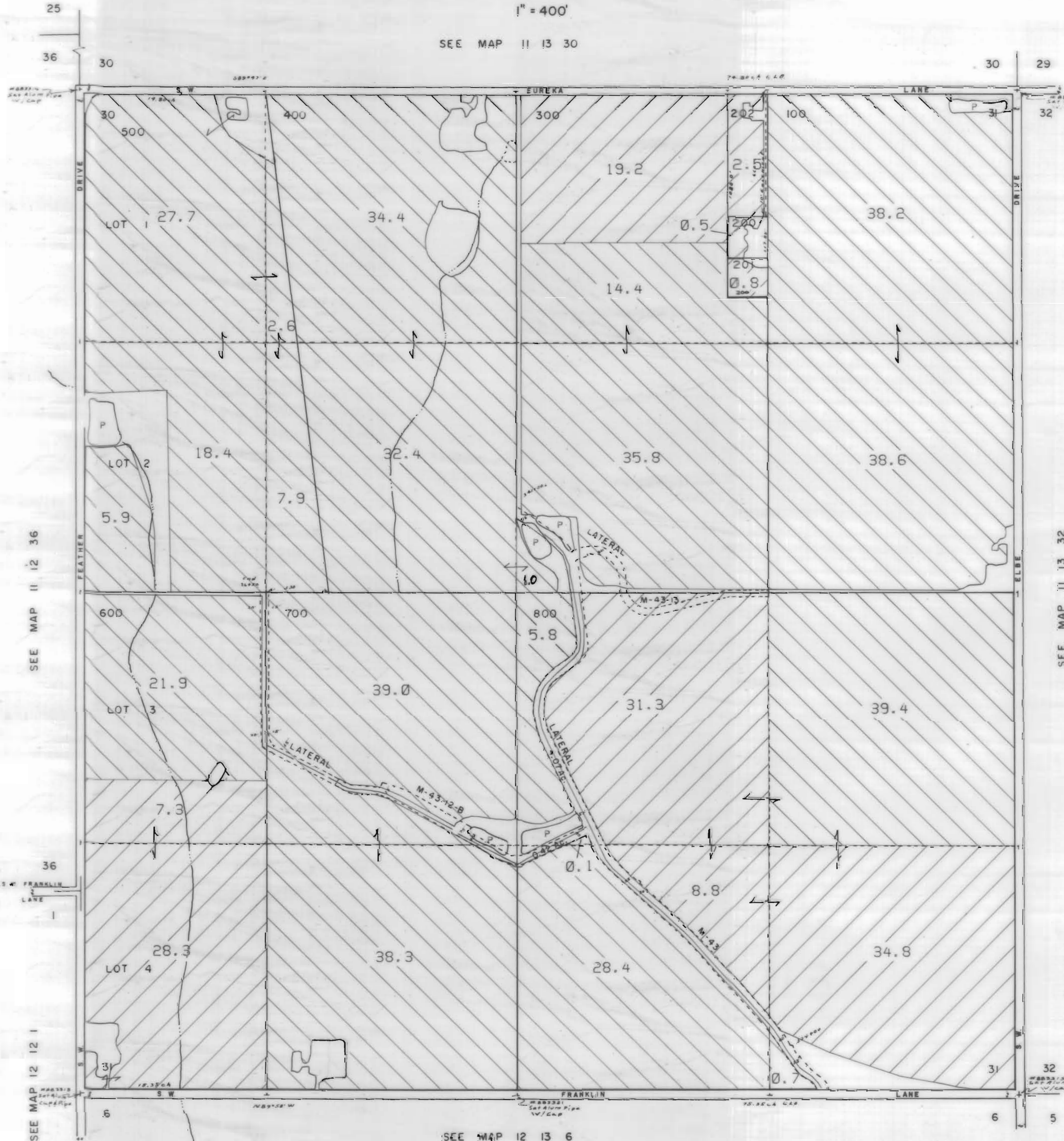
NORTH UNIT IRRIGATION DISTRICT

Section 31 T.11S. R.13E. W. M.

JEFFERSON COUNTY

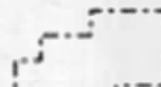






1" = 400'



SEE MAP 11 13 30



CANCELLED T.L. 30!

3111 Maps: modifications by multiple transfers not shown

-  Tax Lots
-  Quarter Quarters
-  72279 (P) Deschutes R
72281 (S) Crooked R
-  72280, 72282 11S13E S12, 28, 18;
12S13E S18
-  95488 (P) Crooked R
-  72284 11S13E S12, 22, 27
-  Boundary

-  DESCHUTES RIVER
-  CROOKED RIVER

SEE MAP 11 12 36

SEE MAP 11 13 32

SEE MAP 12 12 1

SEE MAP 12 13 6

NORTH UNIT IRRIGATION DISTRICT

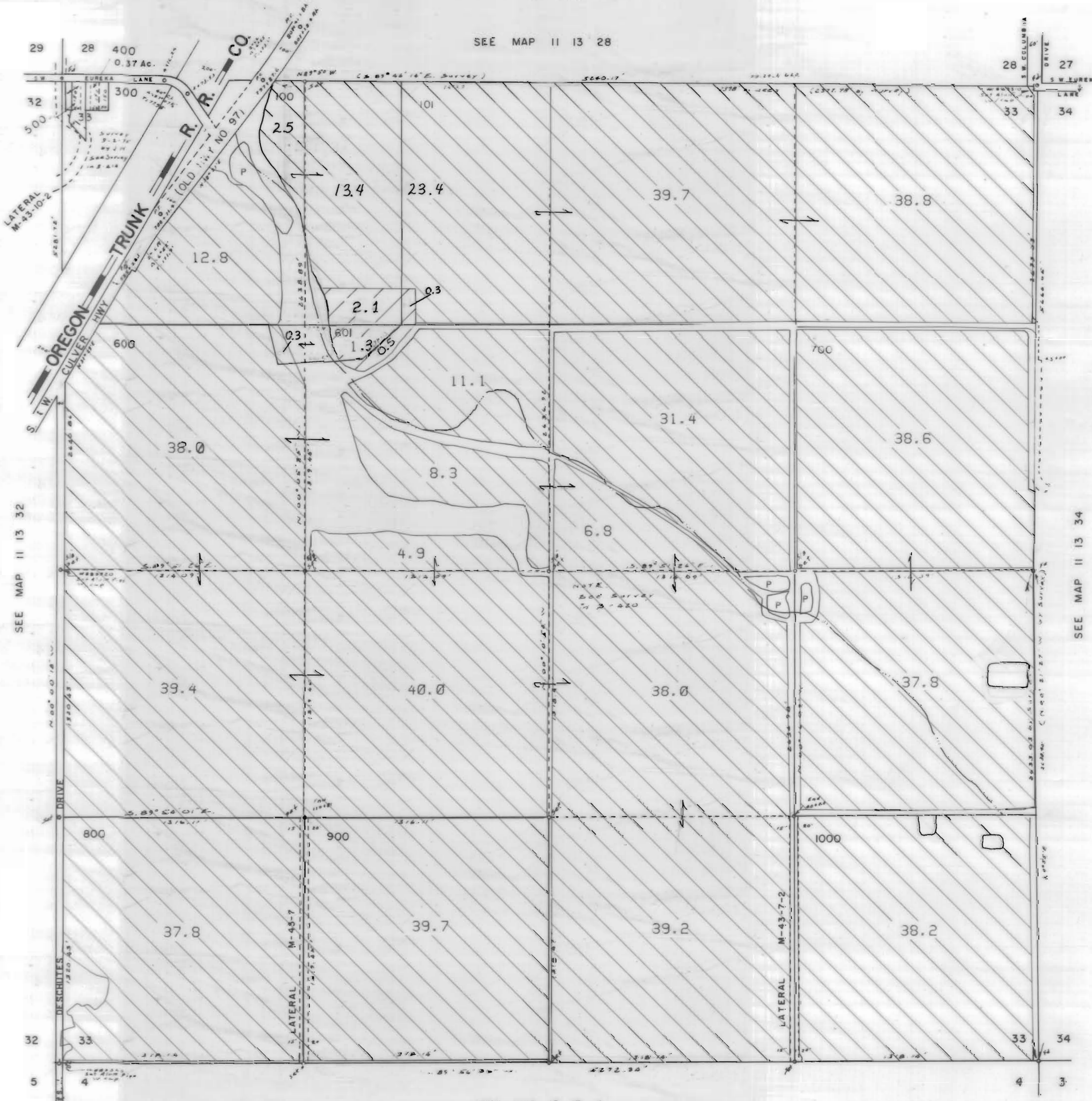
Section 33 T.11S. R.13E. W. M.

JEFFERSON COUNTY


1" = 400'

CANCELLED T.L. 200-A1
T.L. 200-A2
102-FP

SEE MAP 11 13 28



3111 Maps: modifications by multiple transfers not shown



Tax Lots



Quarter Quarters



72279 (P) Deschutes R
72281 (S) Crooked R




72280, 72282 11S13E S12,28,18,
12S13E S18



95488 (P) Crooked R



72284 11S13E S12,22,27



Boundary



DESCHUTES RIVER



CROOKED RIVER

SEE MAP 12 13 4

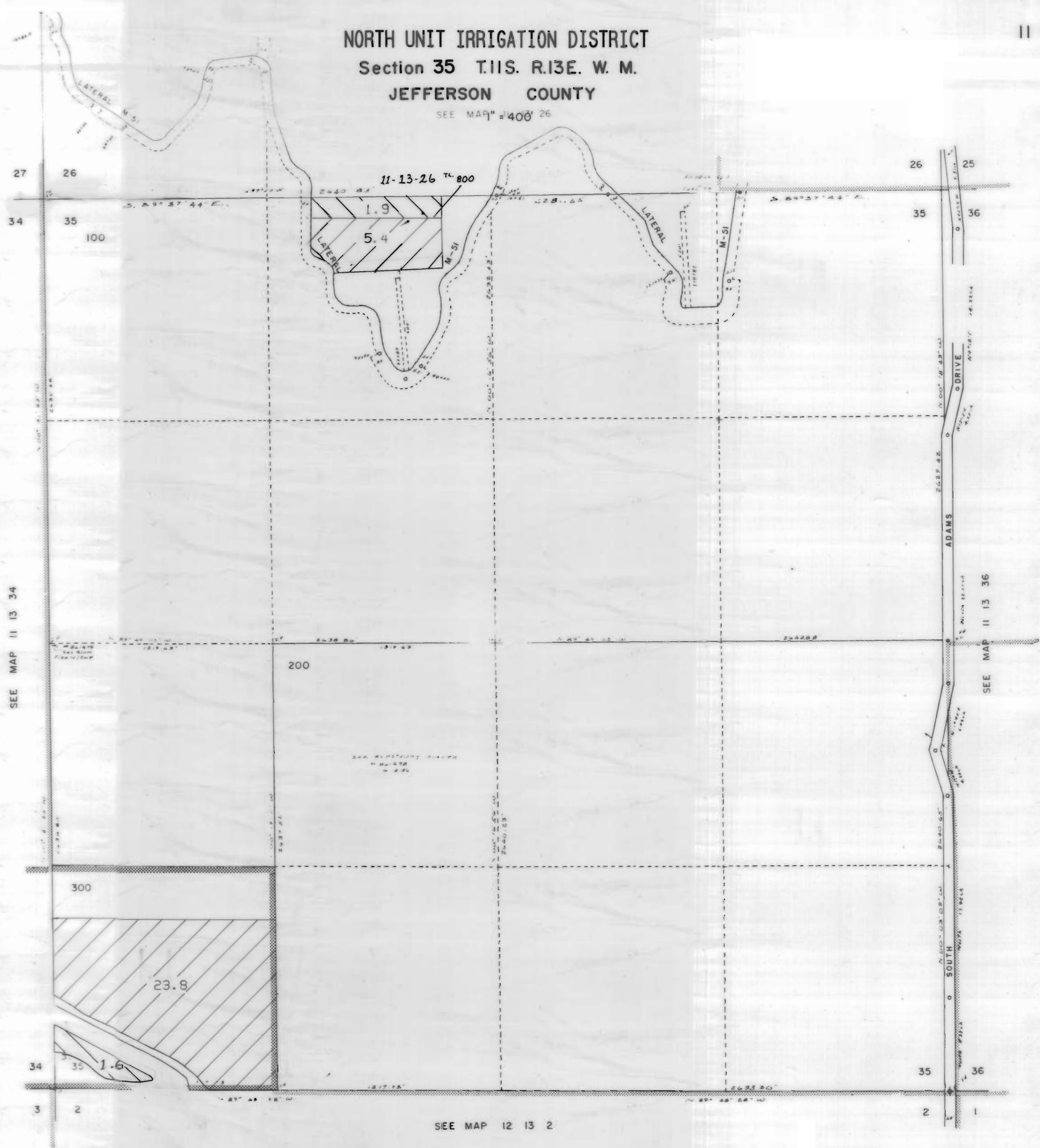
SEE MAP 11 13 34

NORTH UNIT IRRIGATION DISTRICT



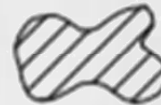





Section 35 T.11S. R.13E. W. M.



JEFFERSON COUNTY

SEE MAP 11 400 26



3111 Maps: modifications by multiple transfers not shown

-  Tax Lots
-  Quarter Quarters
-  72279 (P) Deschutes R
-  72281 (S) Crooked R
-  72280, 72282 11S13E S12,28,18, 12S13E S18
-  95488 (P) Crooked R
-  72284 11S13E S12,22,27
-  Boundary

-  DESCHUTES RIVER
-  CROOKED RIVER

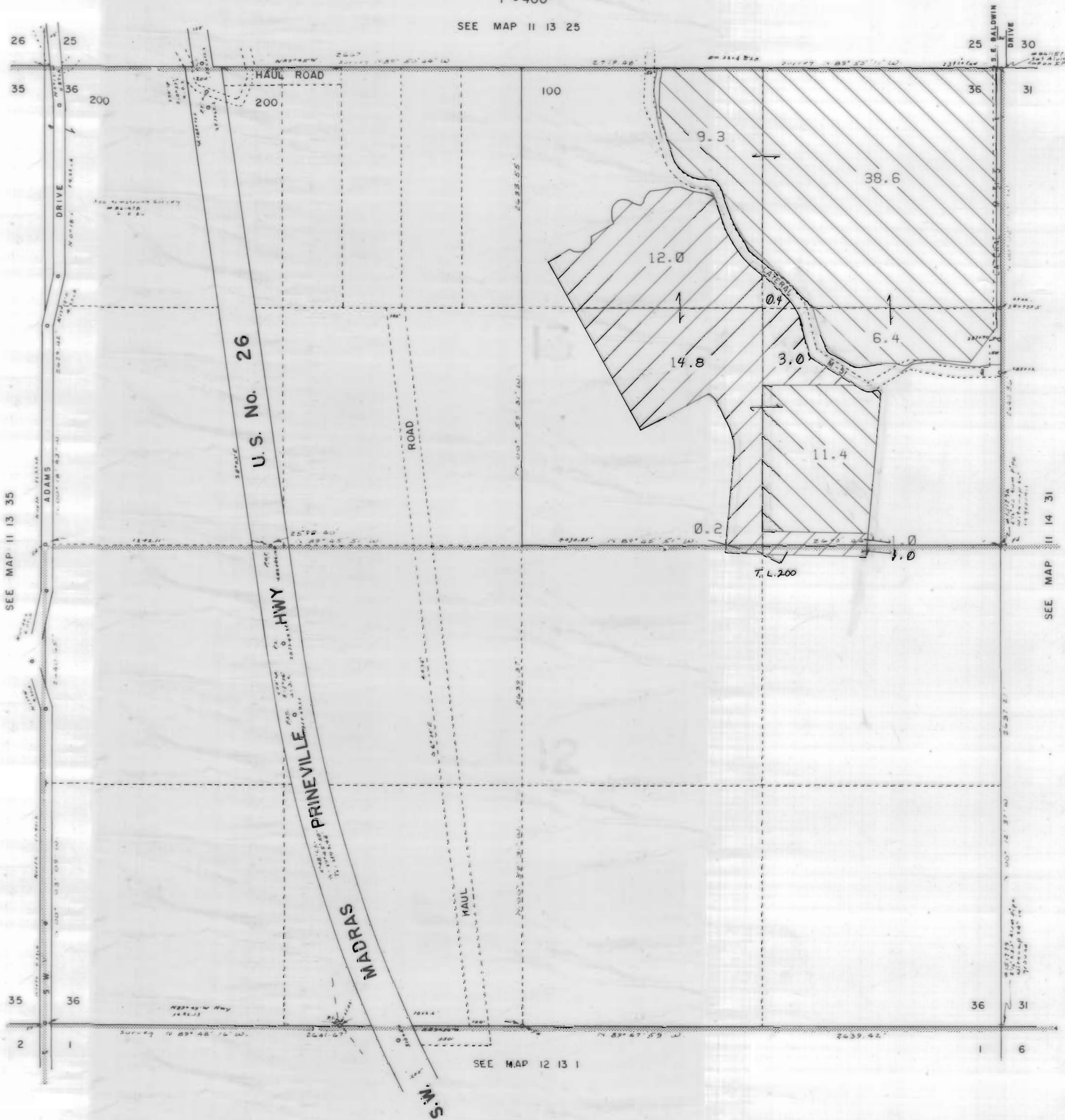
NORTH UNIT IRRIGATION DISTRICT

Section 36 T.11S. R.13E. W. M.


JEFFERSON COUNTY

1" = 400'

SEE MAP 11 13 25



3111 Maps: modifications by multiple transfers not shown



Tax Lots



Quarter Quarters



72279 (P) Deschutes R
72281 (S) Crooked R




72280, 72282 11S13E S12,28,18,
12S13E S18



95488 (P) Crooked R



72284 11S13E S12,22,27



Boundary



DESCHUTES RIVER



CROOKED RIVER

NORTH UNIT IRRIGATION DISTRICT

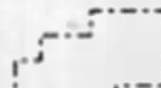






Section 4 T.11S. R.14E. W.M.



JEFFERSON COUNTY

1" = 400'



3111 Maps: modifications by multiple transfers not shown

-  Tax Lots
-  Quarter Quarters
-  72279 (P) Deschutes R
72281 (S) Crooked R
-  72280, 72282 11S13E S12, 28, 18,
12S13E S18
-  95488 (P) Crooked R
-  72284 11S13E S12, 22, 27
-  Boundary

-  DESCHUTES RIVER
-  CROOKED RIVER

SEE MAP 11 14

SEE MAP 11 14

NORTH UNIT IRRIGATION DISTRICT

Section 5 T.11S. R.14E. W.M.

JEFFERSON COUNTY

1" = 400'

SEE MAP 10 14 32



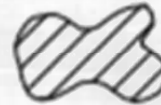

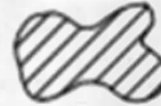






SEE MAP 11 14 6

SEE MAP 11 14 4

SEE MAP 11 14

3111 Maps: modifications by multiple transfers not shown

-  Tax Lots
-  Quarter Quarters
-  72279 (P) Deschutes R
72281 (S) Crooked R
-  72280, 72282 11S13E S12, 28, 18;
12S13E S18
-  95488 (P) Crooked R
-  72284 11S13E S12, 22, 27
-  Boundary

-  DESCHUTES RIVER
-  CROOKED RIVER

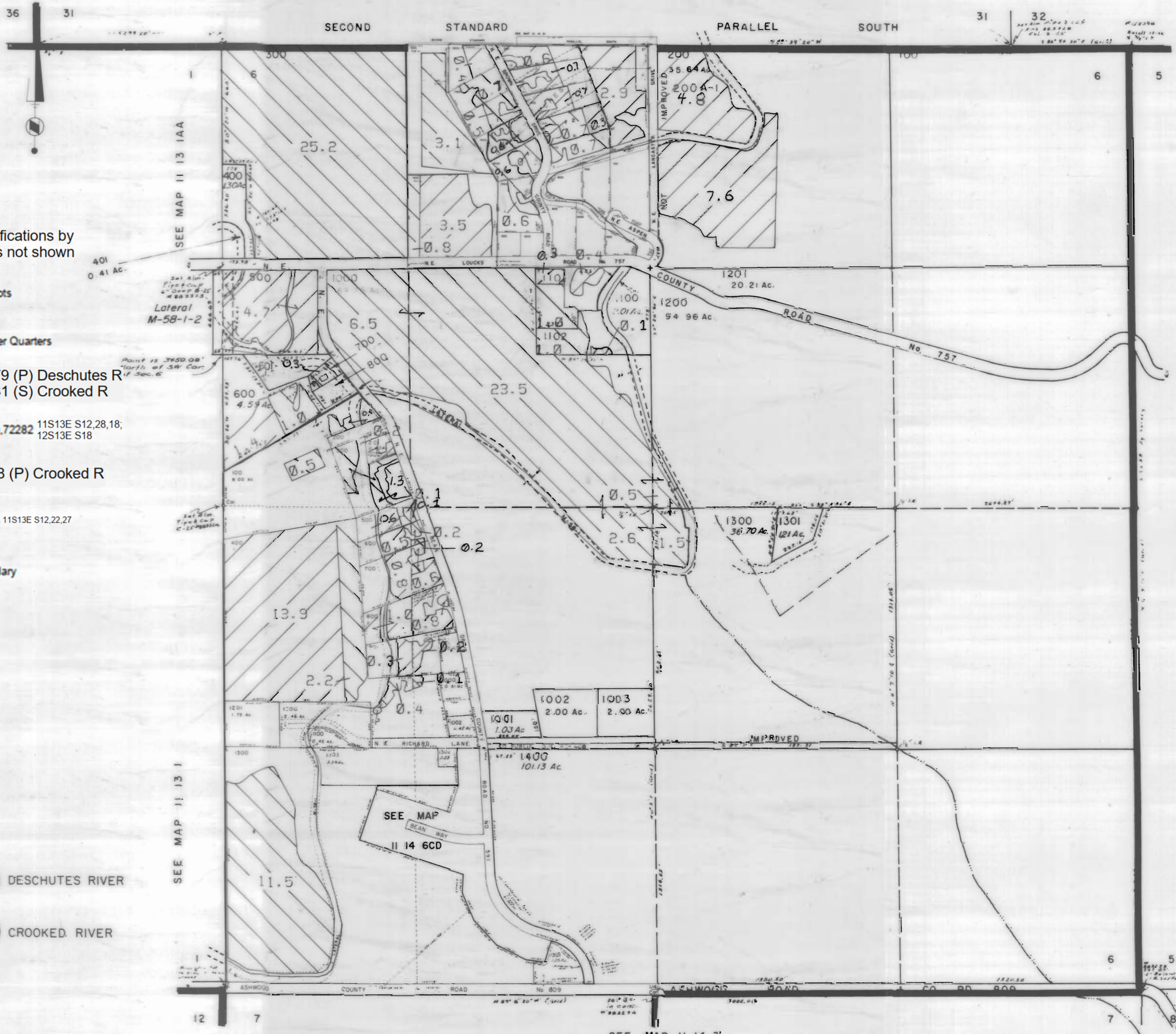
NORTH UNIT IRRIGATION DISTRICT

Section 6 T.11S. R.14E. W.M.

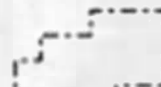






JEFFERSON COUNTY



1" = 400'

SEE MAP 10 14 31



3111 Maps: modifications by multiple transfers not shown

-  Tax Lots
-  Quarter Quarters
-  72279 (P) Deschutes R
72281 (S) Crooked R
-  72280, 72282 11S13E S12,28,18,
12S13E S18
-  95488 (P) Crooked R
-  72284 11S13E S12,22,27
-  Boundary

-  DESCHUTES RIVER
-  CROOKED RIVER

SEE MAP 11 14 5

SEE MAP 11 13 1

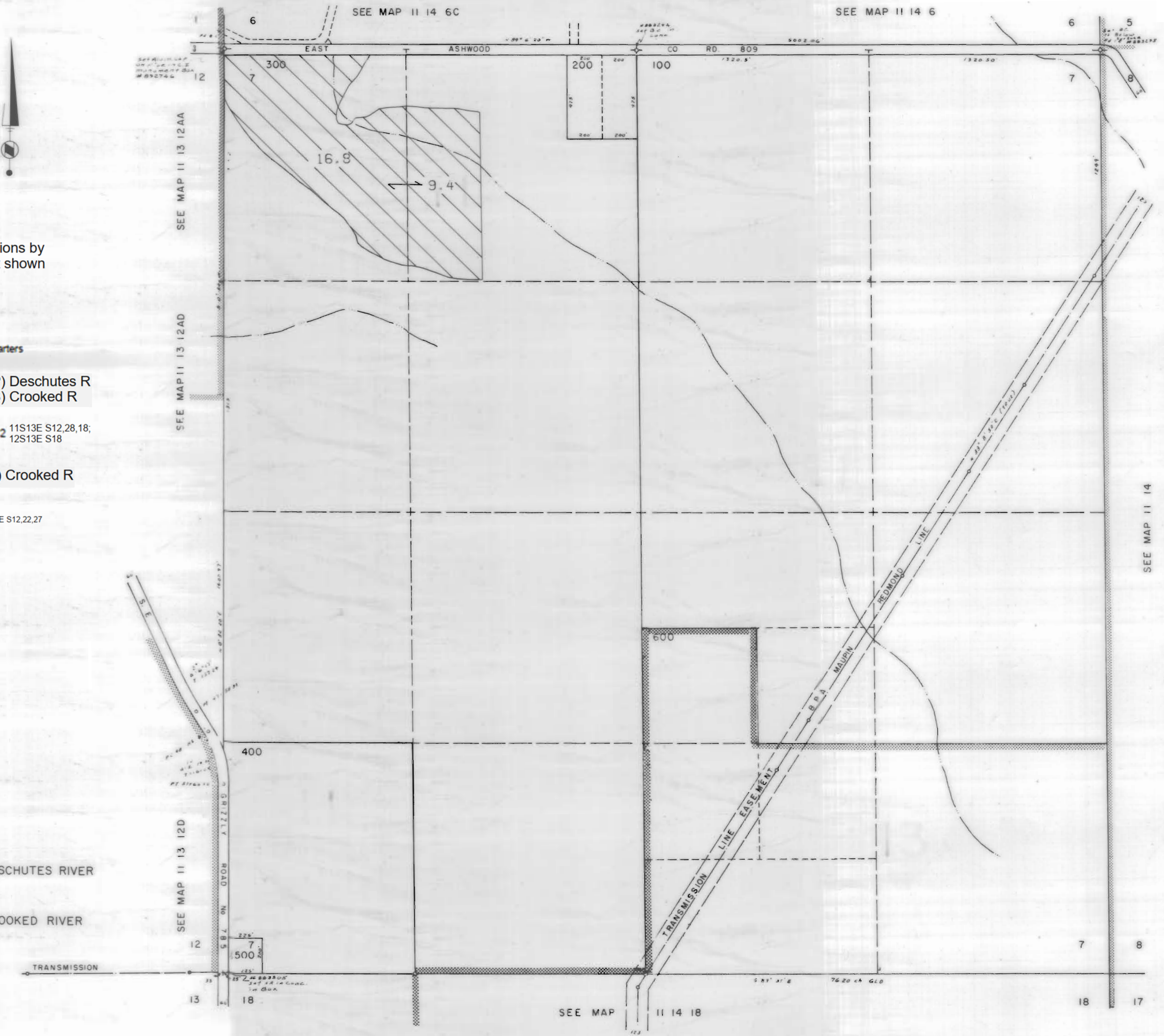
SEE MAP 11 14 7

NORTH UNIT IRRIGATION DISTRICT







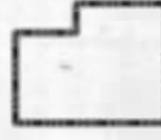
Section 7 T.11S. R.14E. W.M.



JEFFERSON COUNTY

1" = 400'



3111 Maps: modifications by multiple transfers not shown

-  Tax Lots
-  Quarter Quarters
-  72279 (P) Deschutes R
72281 (S) Crooked R
-  72280, 72282 11S13E S12, 28, 18;
12S13E S18
-  95488 (P) Crooked R
-  72284 11S13E S12, 22, 27
-  Boundary

-  DESCHUTES RIVER
-  CROOKED RIVER

SEE MAP II 14

SEE MAP II 14 18

NORTH UNIT IRRIGATION DISTRICT

Section 18 T.11S. R.14E. W.M.

JEFFERSON COUNTY

1" = 400'

SEE MAP 11 14 7



TRANSMISSION LINE

12

13

SEE MAP 11 13 13

13

24

7

18

LOT 1

300

1.4

0.1

8.8

LOT 4

18

19

200

100

LOT 2

7.8

4.1

600

700

501

500

800

800

502

18

19

100

100

LOT 3

100

501

502

500

500

800

800

500

18

19

100

100

LOT 4

100

501

502

500

500

800

800

500

18

19

100

100

LOT 5

100

501

502

500

500

800

800

500

18

19

100

100

LOT 6

100

501

502

500

500

800

800

500

18

19

100

100

LOT 7

100

501

502

500

500

800

800

500

18

19

100

100

LOT 8

100

501

502

500

500

800

800

500

18

19

100

100

LOT 9

100

501

502

500

500

800

800

500

18

19

100

100

LOT 10

100

501

502

500

500

800

800

500

18

19

100

100

LOT 11

100

501

502

500

500

800

800

500

18

19

100

100

LOT 12

100

501

502

500

500

800

800

500

18

19

100

100

LOT 13

100

501

502

500

500

800

800

500

18

19

100

100

LOT 14

100

501

502

500

500

800

800

500

18

19

100

100

LOT 15

100

501

502

500

500

800

800

500

18

19

100

100

LOT 16

100

501

502

500

500

800

800

500

18

19

100

100

LOT 17

100

501

502

500

500

800

800

500

18

19

100

100

LOT 18

100

501

502

500

500

800

800

500

18

19

100

100

LOT 19

100

501

502

500

500

800

800

500

18

19

100

100

LOT 20

100

501

502

500

500

800

800

500

18

19

100

100

LOT 21

100

501

502

500

500

800

800

500

18

19

100

100

LOT 22

100

501

502

500

500

800

800

500

18

19

100

100

LOT 23

100

501

502

500

500

800

800

500

18

19

100

100

LOT 24

100

501

502

500

500

800

800

500

18

19

100

100

LOT 25

100

501

502

500

500

800

800

500

18

19

100

100

LOT 26

100

501

502

500

5

NORTH UNIT IRRIGATION DISTRICT

Section 19 T.11S. R.14E. W.M.

JEFFERSON COUNTY

1"=400'



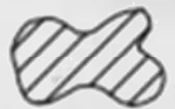
3111 Maps: modifications by multiple transfers not shown



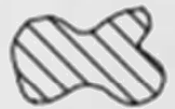
Tax Lots



Quarter Quarters



72279 (P) Deschutes R
72281 (S) Crooked R




72280, 72282 11S13E S12, 28, 18;
12S13E S18



95488 (P) Crooked R



72284 11S13E S12, 22, 27




Boundary



DESCHUTES RIVER



CROOKED RIVER




NORTH UNIT IRRIGATION DISTRICT

Section 29 T.11S. R.14E. W.M.
JEFFERSON COUNTY

1"=400'



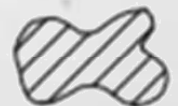
3111 Maps: modifications by multiple transfers not shown



Tax Lots



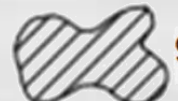
Quarter Quarters



72279 (P) Deschutes R
72281 (S) Crooked R




72280, 72282 11S13E S12,28,18,
12S13E S18



95488 (P) Crooked R



72284 11S13E S12,22,27



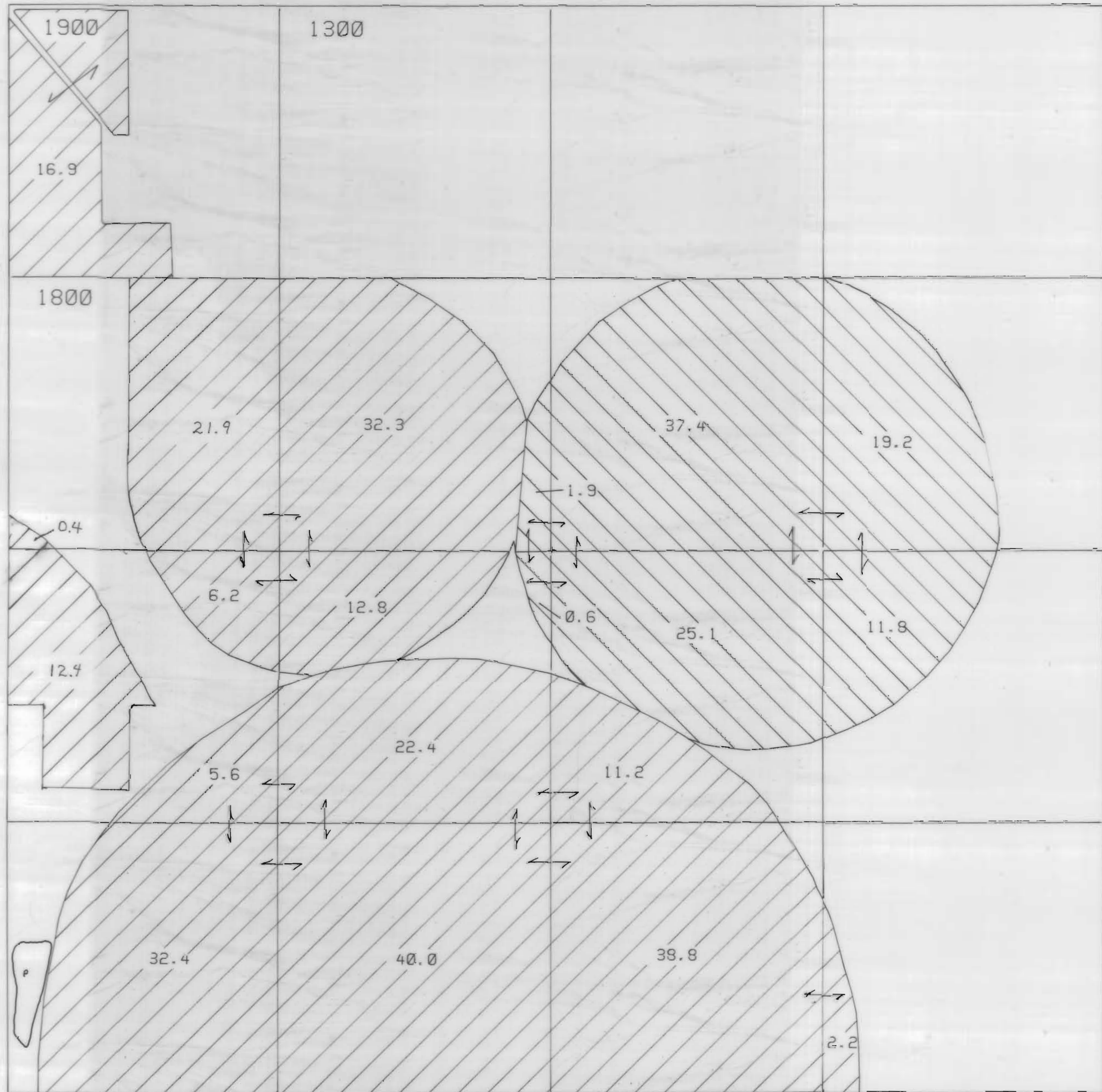
Boundary



DESCHUTES RIVER

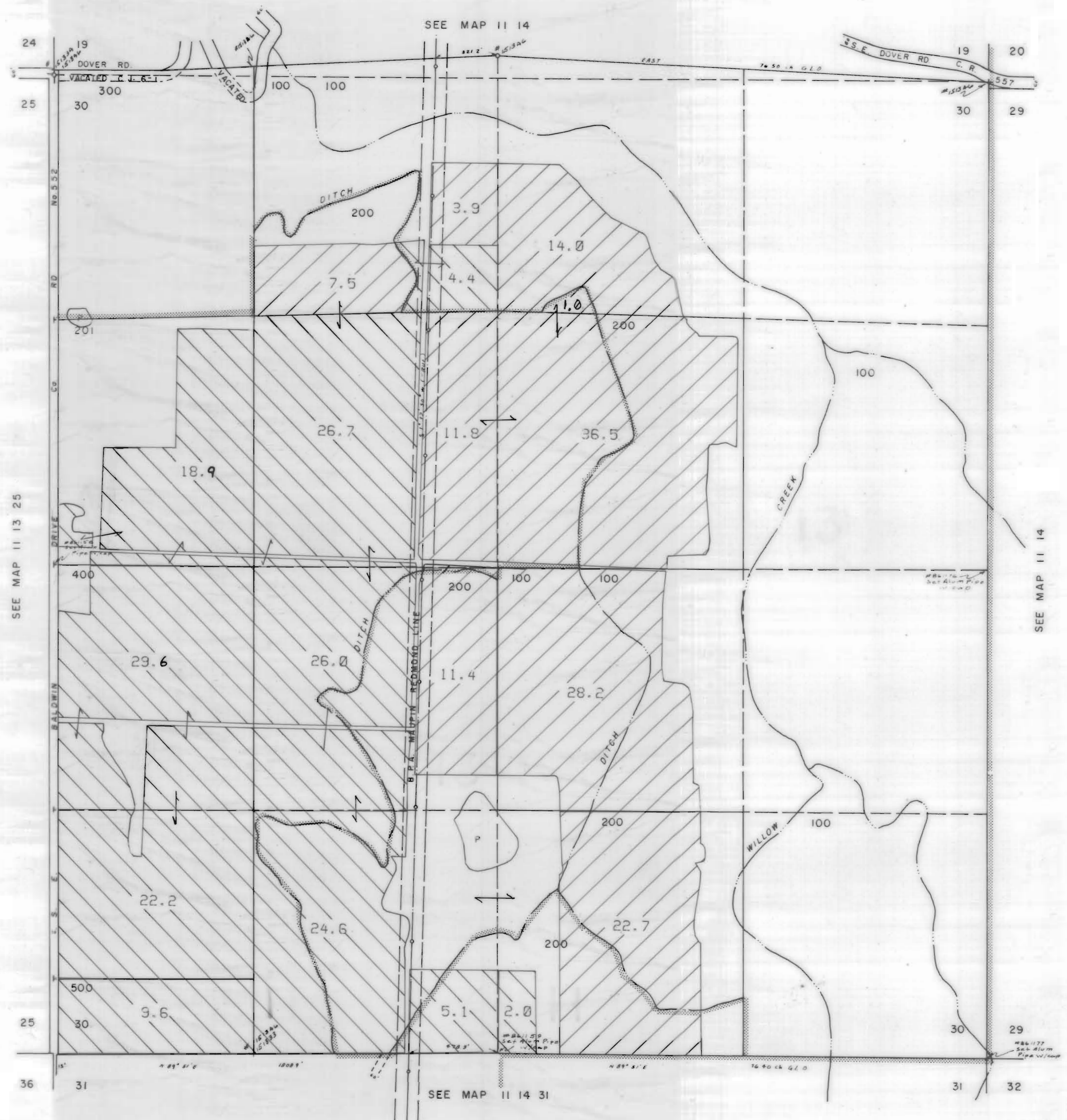


CROOKED RIVER












NORTH UNIT IRRIGATION DISTRICT
Section 30 T.11S. R.14E. W.M.
JEFFERSON COUNTY

1" = 400'



3111 Maps: modifications by multiple transfers not shown

-  Tax Lots
-  Quarter Quarters
-  72279 (P) Deschutes R
72281 (S) Crooked R
-  72280, 72282 11S13E S12, 28, 18;
12S13E S18
-  95488 (P) Crooked R
-  72284 11S13E S12, 22, 27
-  Boundary

-  DESCHUTES RIVER
-  CROOKED RIVER

SEE MAP 11 14

SEE MAP 11 13 25

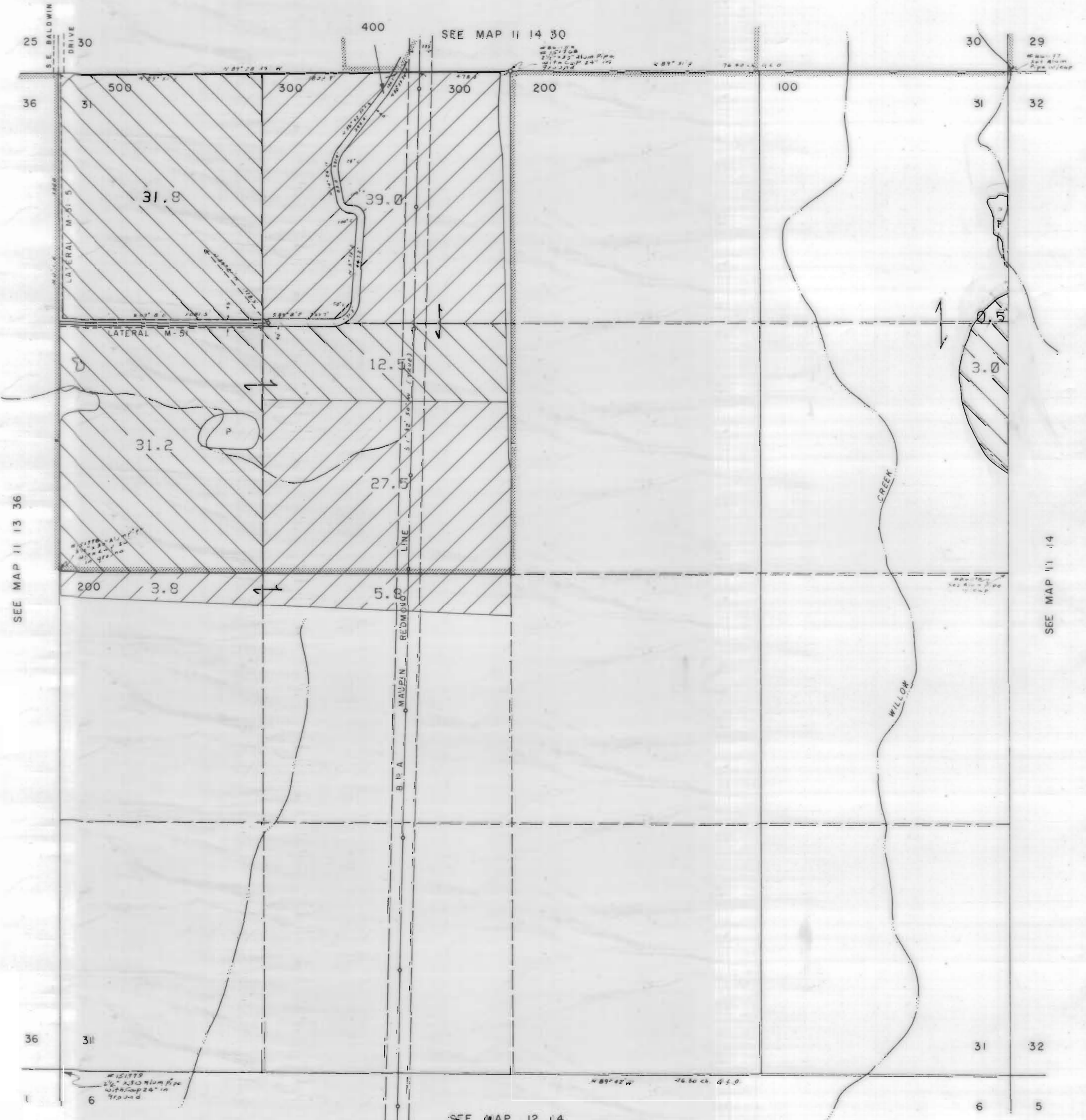
SEE MAP 11 14 31

NORTH UNIT IRRIGATION DISTRICT




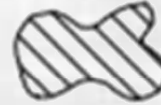



Section 31 T.11S. R.14E. W.M.



JEFFERSON COUNTY

1" = 400'



3111 Maps: modifications by multiple transfers not shown

-  Tax Lots
-  Quarter Quarters
-  72279 (P) Deschutes R
72281 (S) Crooked R
-  72280, 72282 11S13E S12,28,18;
12S13E S18
-  95488 (P) Crooked R
-  72284 11S13E S12,22,27
-  Boundary

-  DESCHUTES RIVER
-  CROOKED RIVER

SEE MAP 11 14

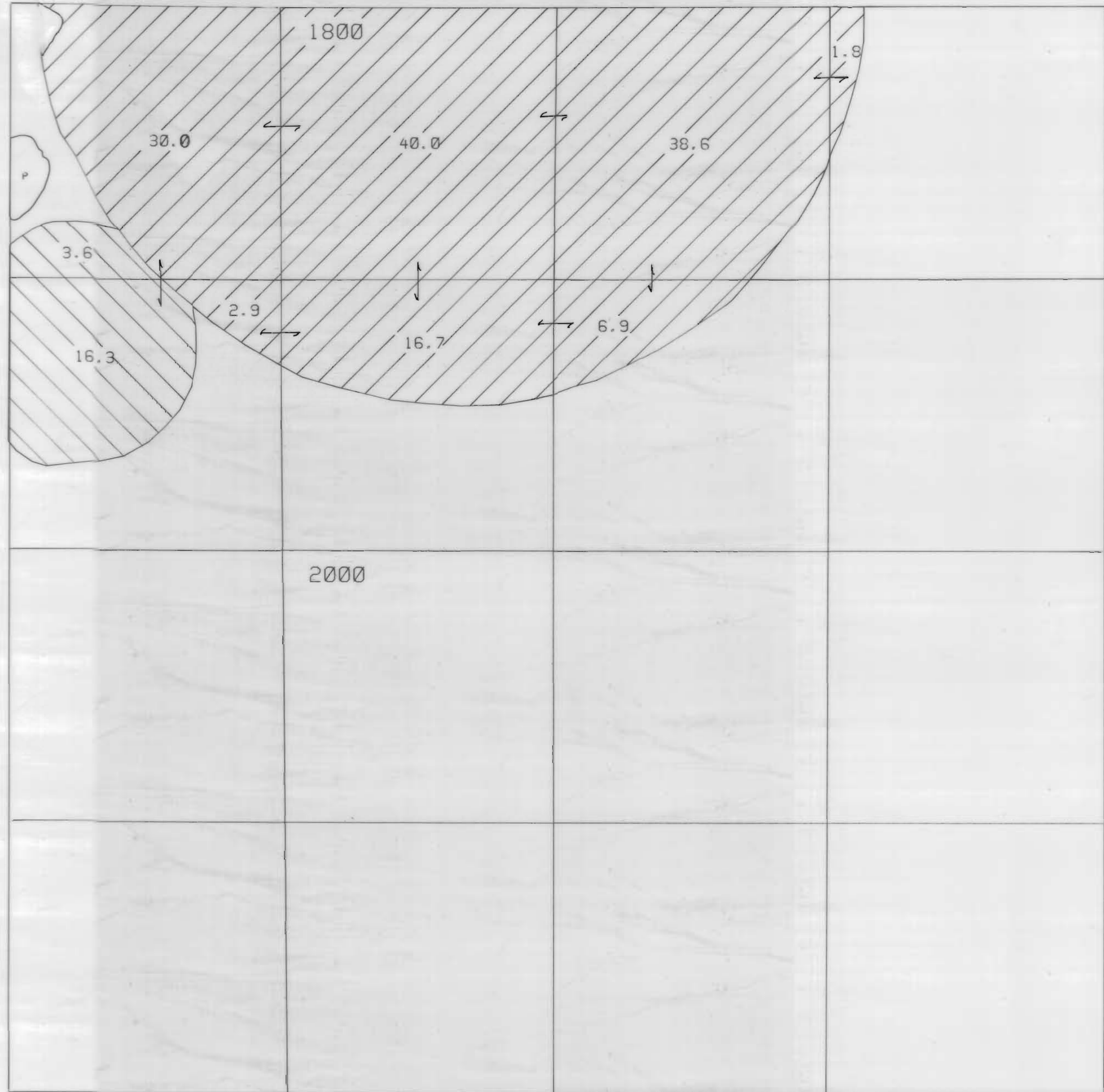
SEE MAP 12 14

NORTH UNIT IRRIGATION DISTRICT


Section 32 T.11S. R.14E. W.M.

JEFFERSON COUNTY

1"=400'



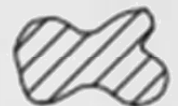
3111 Maps: modifications by multiple transfers not shown



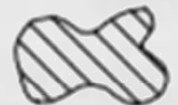
Tax Lots



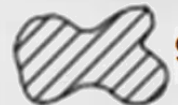
Quarter Quarters



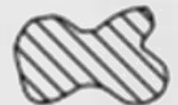
72279 (P) Deschutes R
72281 (S) Crooked R




72280, 72282 11S13E S12,28,18,
12S13E S18



95488 (P) Crooked R



72284 11S13E S12,22,27



Boundary



DESCHUTES RIVER



CROOKED RIVER

NORTH UNIT IRRIGATION DISTRICT

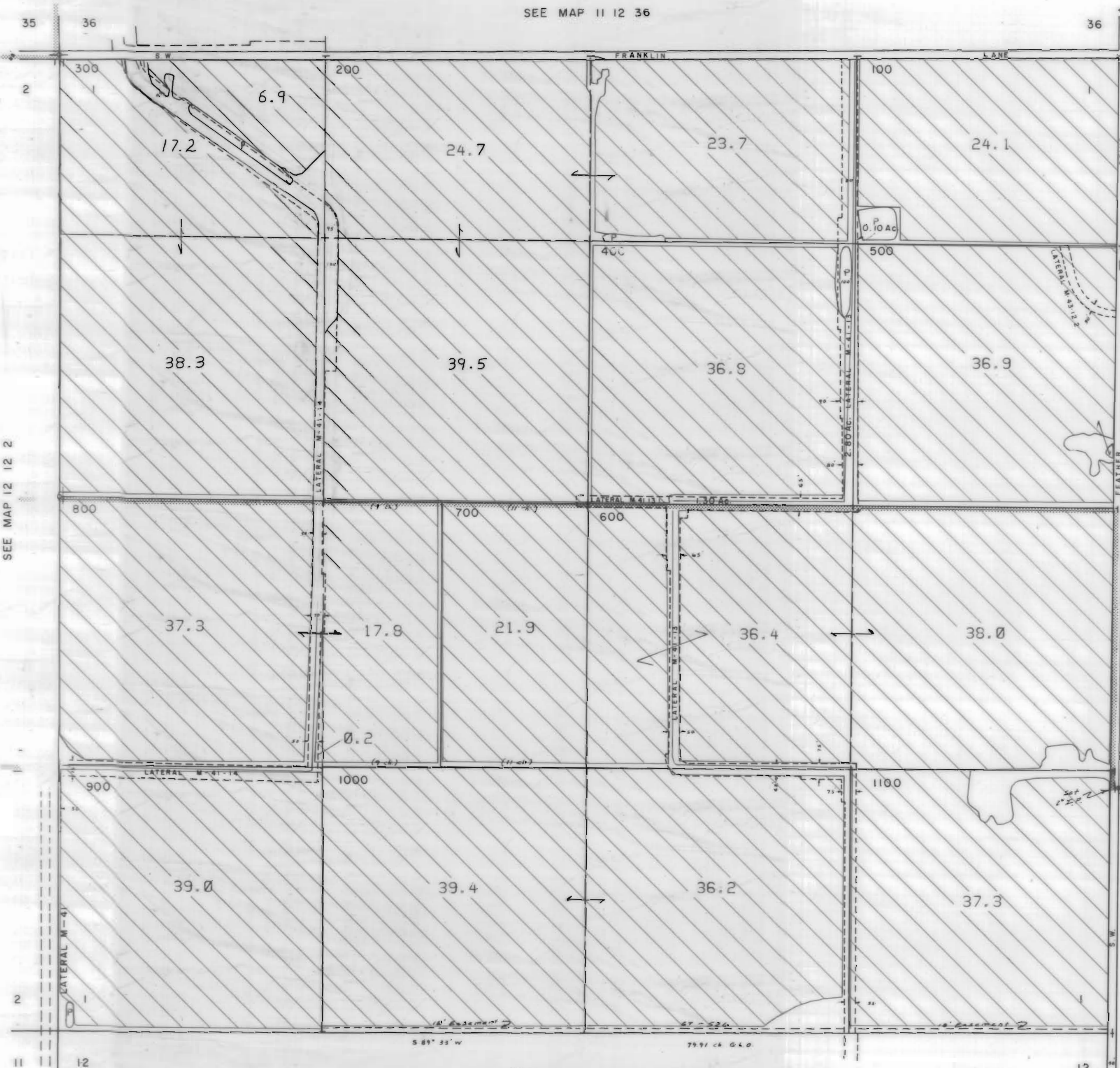
Section I T.12S. R.12E. W. M.

JEFFERSON COUNTY

1" = 400'

12 12 1

SEE MAP 11 12 36



SEE MAP 11 13

SEE MAP 12 13 6

SEE MAP 12 13 6

SEE MAP 12 12 12

12 12 1

3111 Maps: modifications by multiple transfers not shown



Tax Lots



Quarter Quarters



72279 (P) Deschutes R
72281 (S) Crooked R



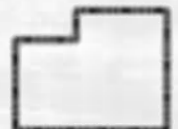
72280, 72282 11S13E S12,28,18;
12S13E S18



95488 (P) Crooked R



72284 11S13E S12,22,27



Boundary



DESCHUTES RIVER

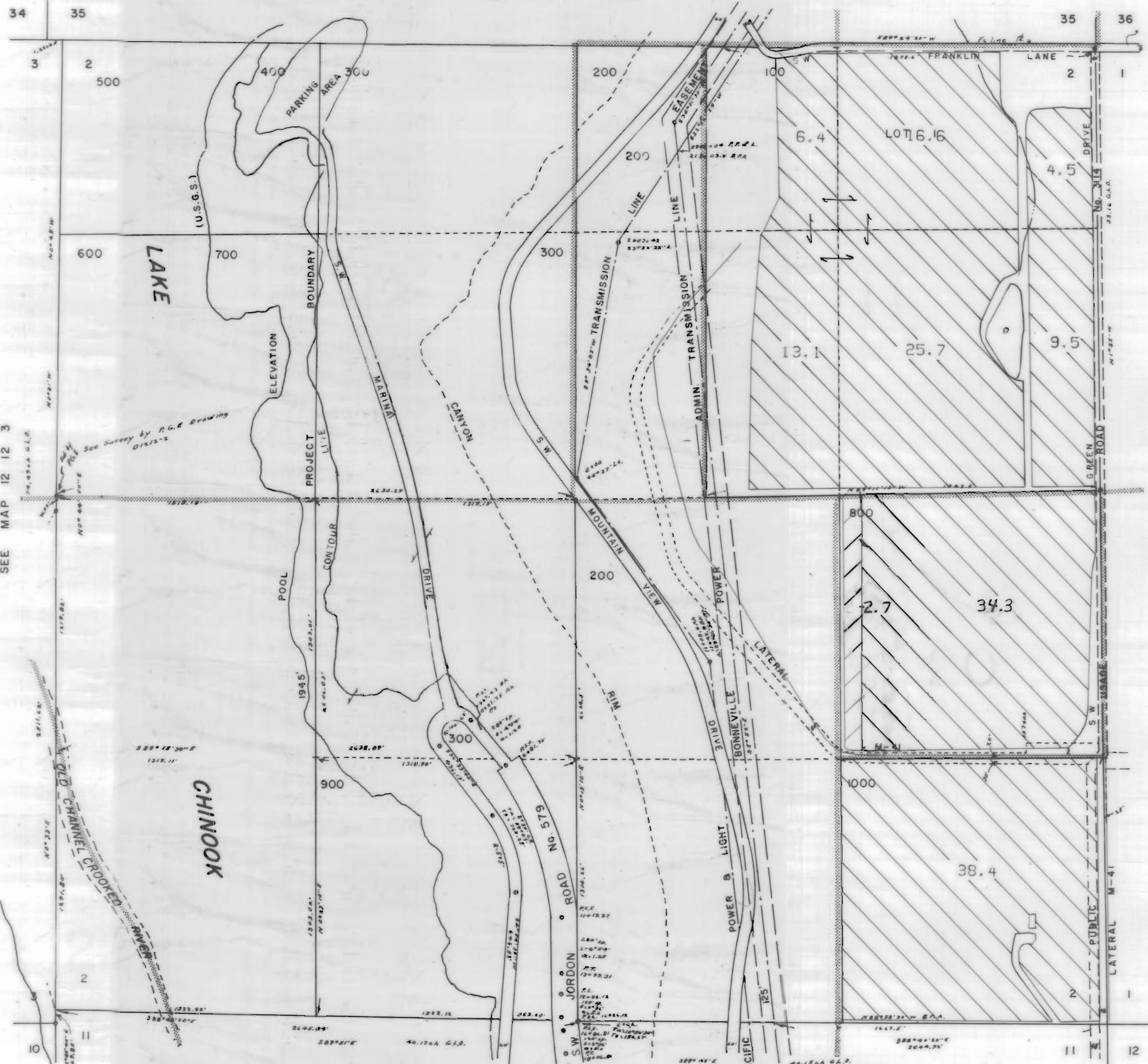


CROOKED RIVER

NORTH UNIT IRRIGATION DISTRICT
 Section 2 T.12S. R.12E. W. M.
 JEFFERSON COUNTY

1" = 400'

SEE MAP 12 12 35












SEE MAP 12 12 3

SEE MAP 12 12 1

SEE MAP 12 12 11

3111 Maps: modifications by multiple transfers not shown

-  Tax Lots
-  Quarter Quarters
-  72279 (P) Deschutes R
72281 (S) Crooked R
-  72280, 72282 11S13E S12, 28, 18,
12S13E S18
-  95488 (P) Crooked R
-  72284 11S13E S12, 22, 27
-  Boundary

-  DESCHUTES RIVER
-  CROOKED RIVER

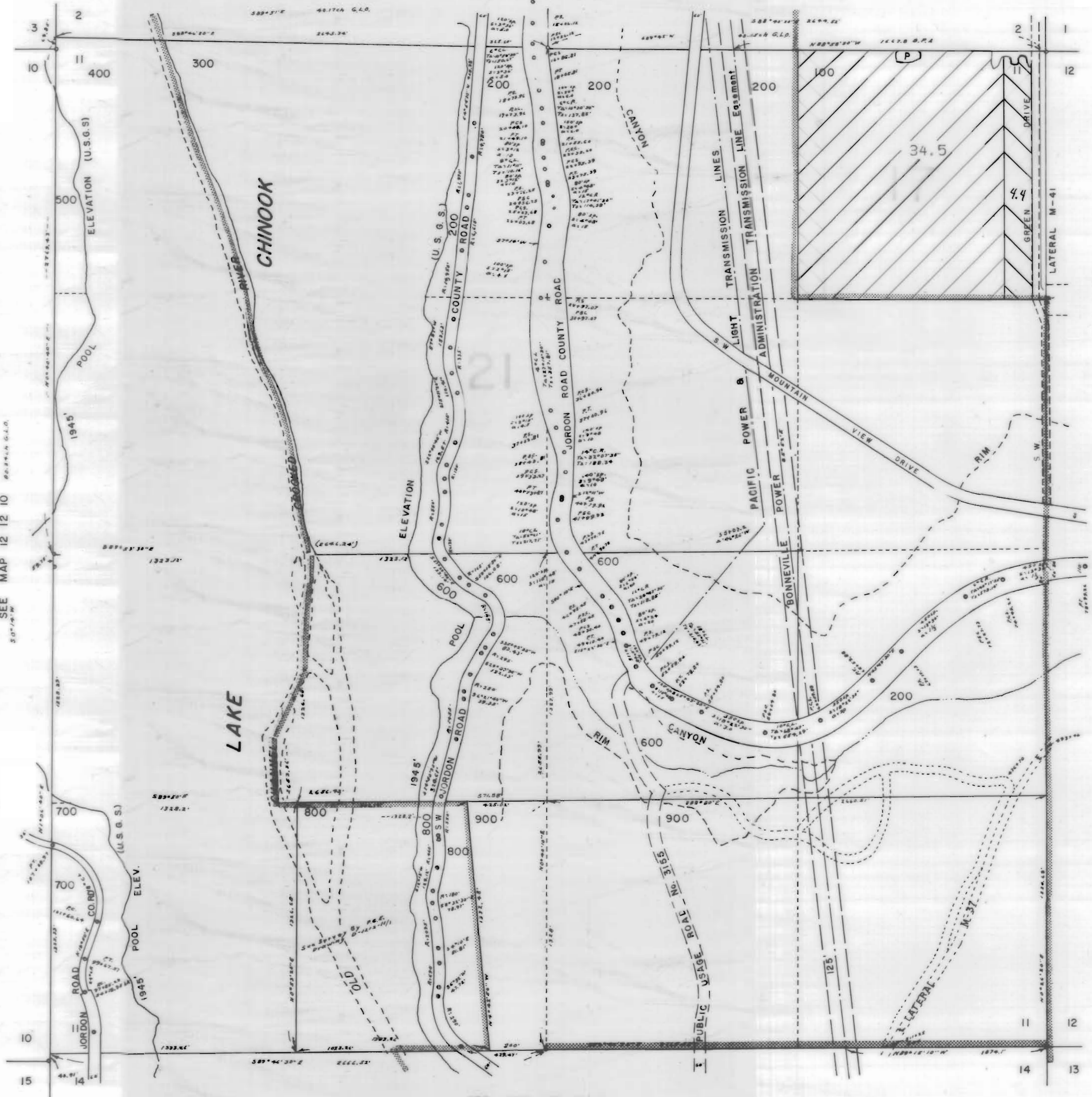
NORTH UNIT IRRIGATION DISTRICT

Section II T.12S. R.12E. W. M.








JEFFERSON COUNTY



1" = 400'

SEE MAP 12 12 2



3111 Maps: modifications by multiple transfers not shown

-  Tax Lots
-  Quarter Quarters
-  72279 (P) Deschutes R
72281 (S) Crooked R
-  72280, 72282 11S13E S12,28,18,
12S13E S18
-  95488 (P) Crooked R
-  72284 11S13E S12,22,27
-  Boundary

-  DESCHUTES RIVER
-  CROOKED RIVER

SEE MAP 12 12 10

SEE MAP 12 12 12

SEE MAP 12 12 14

NORTH UNIT IRRIGATION DISTRICT

Section 12 T.12S. R.12E. W. M.

JEFFERSON COUNTY

1" = 400'

12 12 12


CANCELED T. L.

- 409
- 403
- 300
- 412
- 1400
- 401
- 402
- 404
- 405
- 406
- 407
- 408
- 410
- 411
- 413
- 414

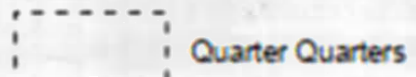
SEE MAP 12 12 1



3111 Maps: modifications by multiple transfers not shown



Tax Lots



Quarter Quarters



72279 (P) Deschutes R
72281 (S) Crooked R



72280, 72282 11S13E S12,28,18,
12S13E S18



95488 (P) Crooked R



72284 11S13E S12,22,27



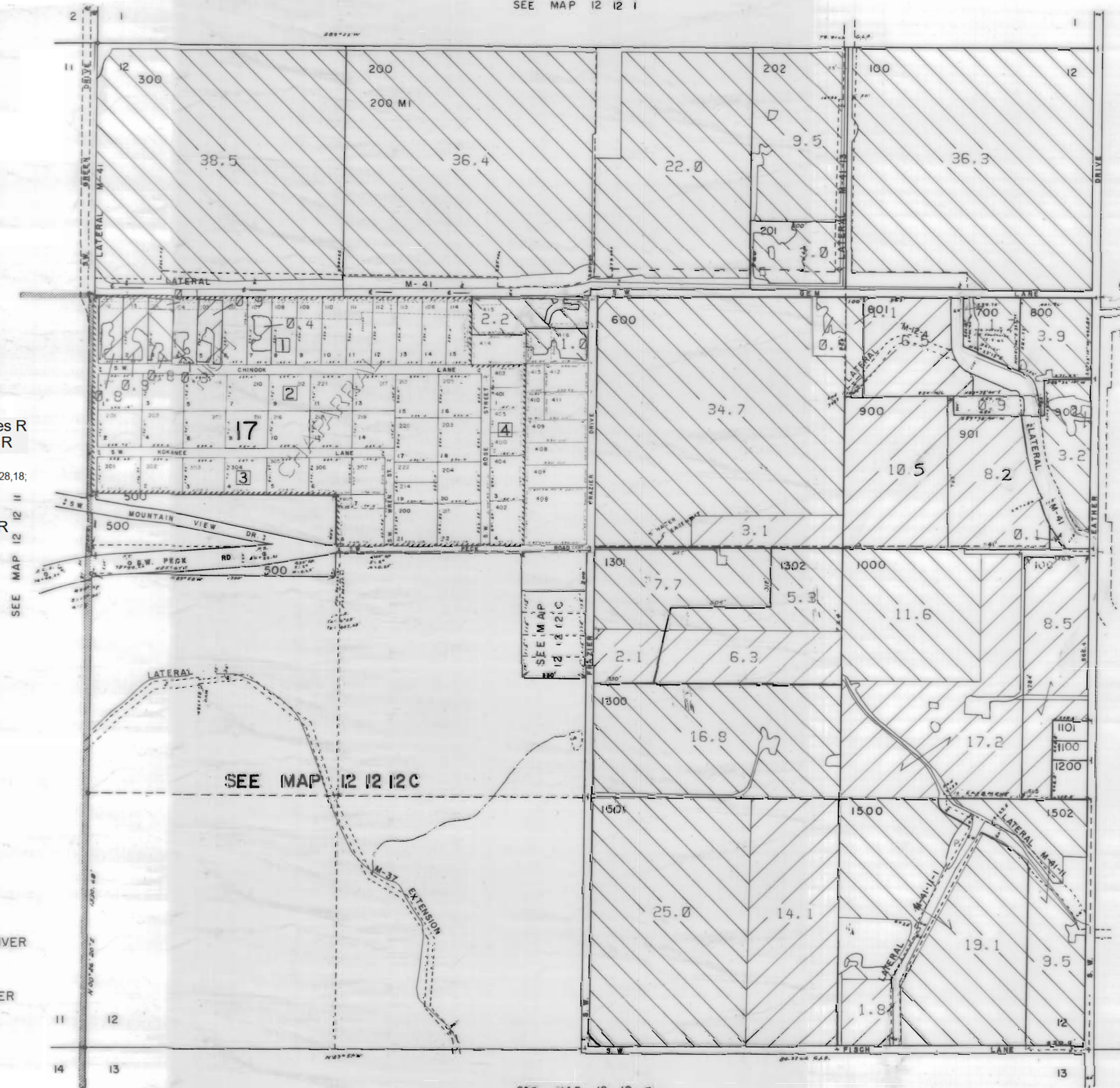
Boundary



DESCHUTES RIVER



CROOKED RIVER



SEE MAP 12 12 11

SEE MAP 12 13 6

SEE MAP 12 13 7

SEE MAP 12 12 13

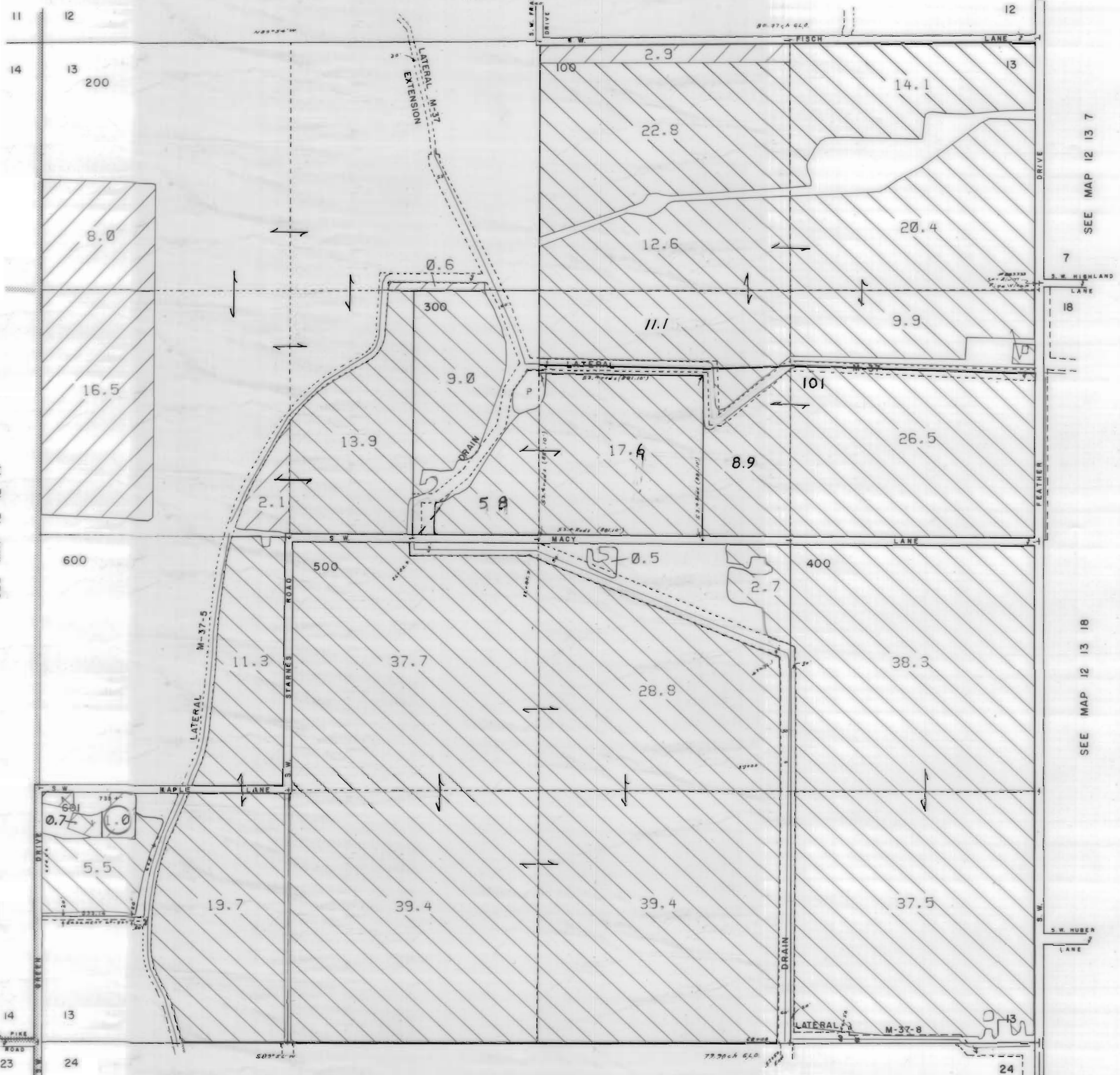
12 12 12

NORTH UNIT IRRIGATION DISTRICT

Section 13 T.12S. R.12E. W. M.
JEFFERSON COUNTY

1" = 400'

SEE MAP 12 12 12



3111 Maps: modifications by multiple transfers not shown

- Tax Lots
- Quarter Quarters
- 72279 (P) Deschutes R
72281 (S) Crooked R
- 72280, 72282 11S13E S12, 28, 18,
12S13E S18
- 95488 (P) Crooked R
- 72284 11S13E S12, 22, 27
- Boundary

- CROOKED RIVER PERMIT
- DESCHUTES RIVER
- CROOKED RIVER

SEE MAP 12 12 14

SEE MAP 12 13 7

SEE MAP 12 13 18

SEE MAP 12 12 24

NORTH UNIT IRRIGATION DISTRICT

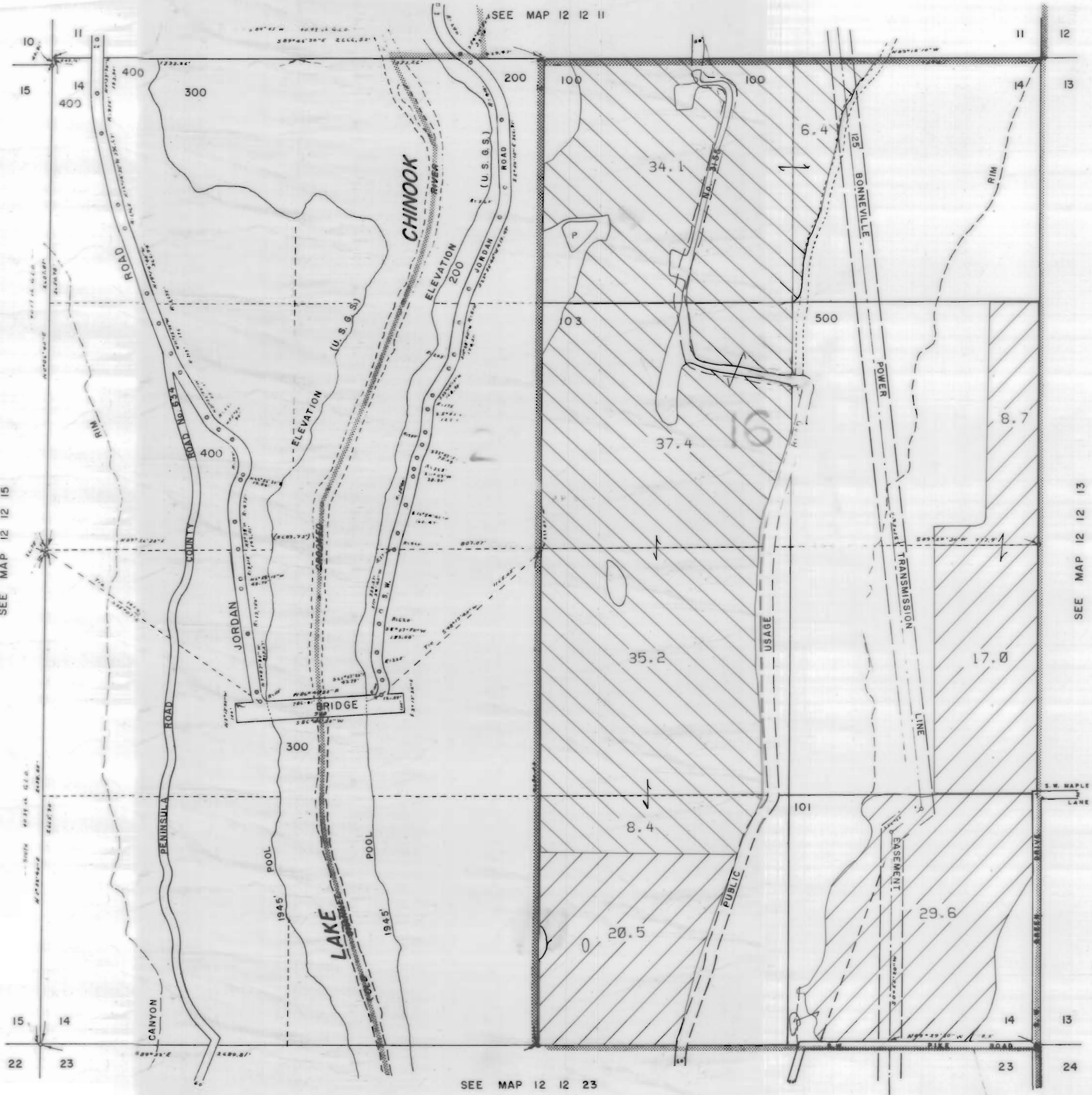
Section 14 T.12S. R.12E. W. M.

JEFFERSON COUNTY

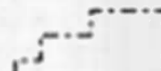






1" = 400'



CANCELLED NO.

102



3111 Maps: modifications by multiple transfers not shown

-  Tax Lots
-  Quarter Quarters
-  72279 (P) Deschutes R
72281 (S) Crooked R
-  72280, 72282 11S13E S12,28,18,
12S13E S18
-  95488 (P) Crooked R
-  72284 11S13E S12,22,27
-  Boundary

-  DESCHUTES RIVER
-  CROOKED RIVER

SEE MAP 12 12 15

SEE MAP 12 12 23

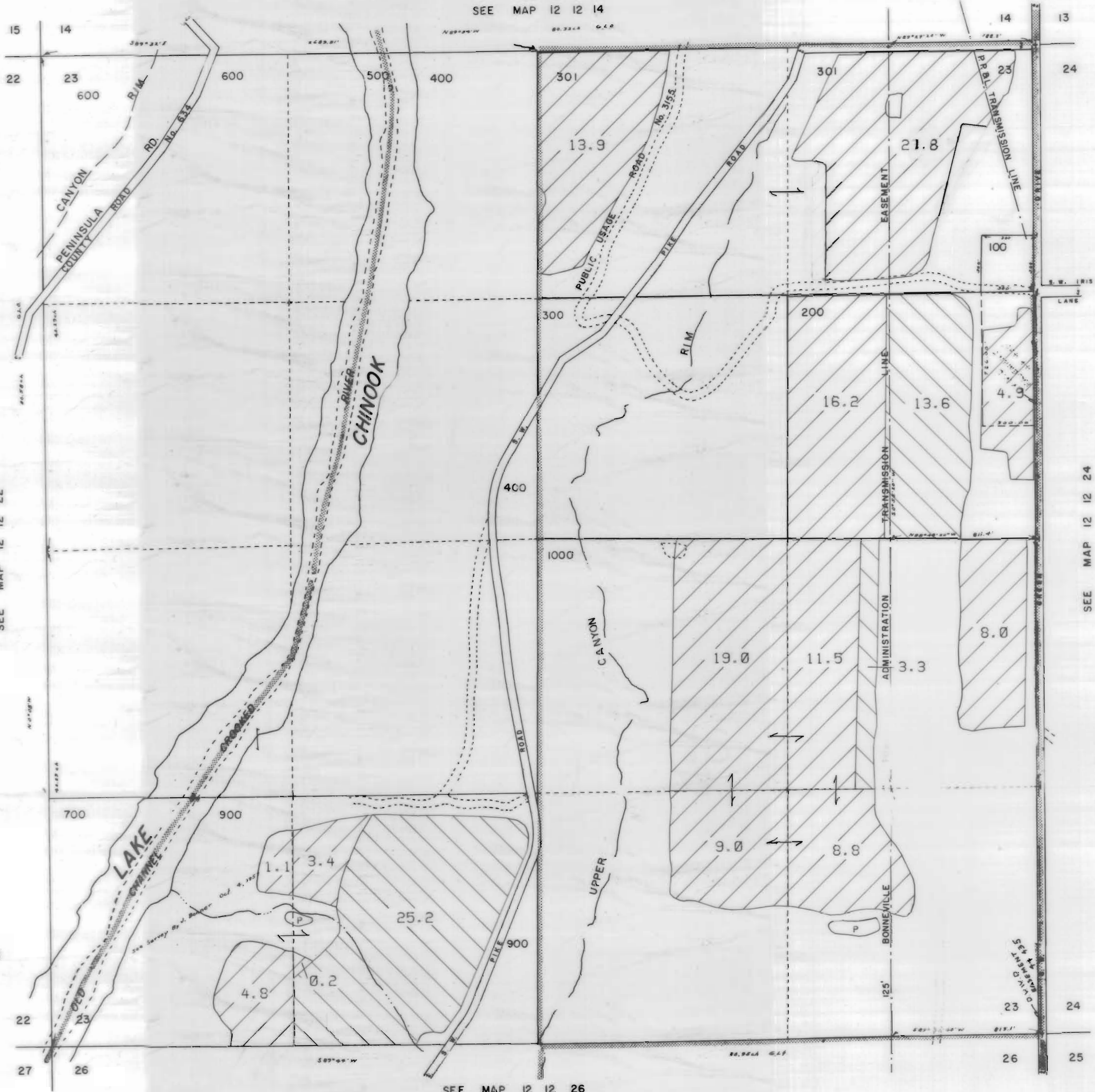
SEE MAP 12 12 13

NORTH UNIT IRRIGATION DISTRICT
 Section 23 T.12S. R.12E. W. M.
 JEFFERSON COUNTY

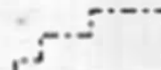






1" = 400'



CANCELLED NO.
 201
 800

SEE MAP 12 12 14



3111 Maps: modifications by multiple transfers not shown

-  Tax Lots
-  Quarter Quarters
-  72279 (P) Deschutes R
72281 (S) Crooked R
-  72280, 72282 11S13E S12,28,18,
12S13E S18
-  95488 (P) Crooked R
-  72284 11S13E S12,22,27
-  Boundary

-  DESCHUTES RIVER
-  CROOKED RIVER

SEE MAP 12 12 24

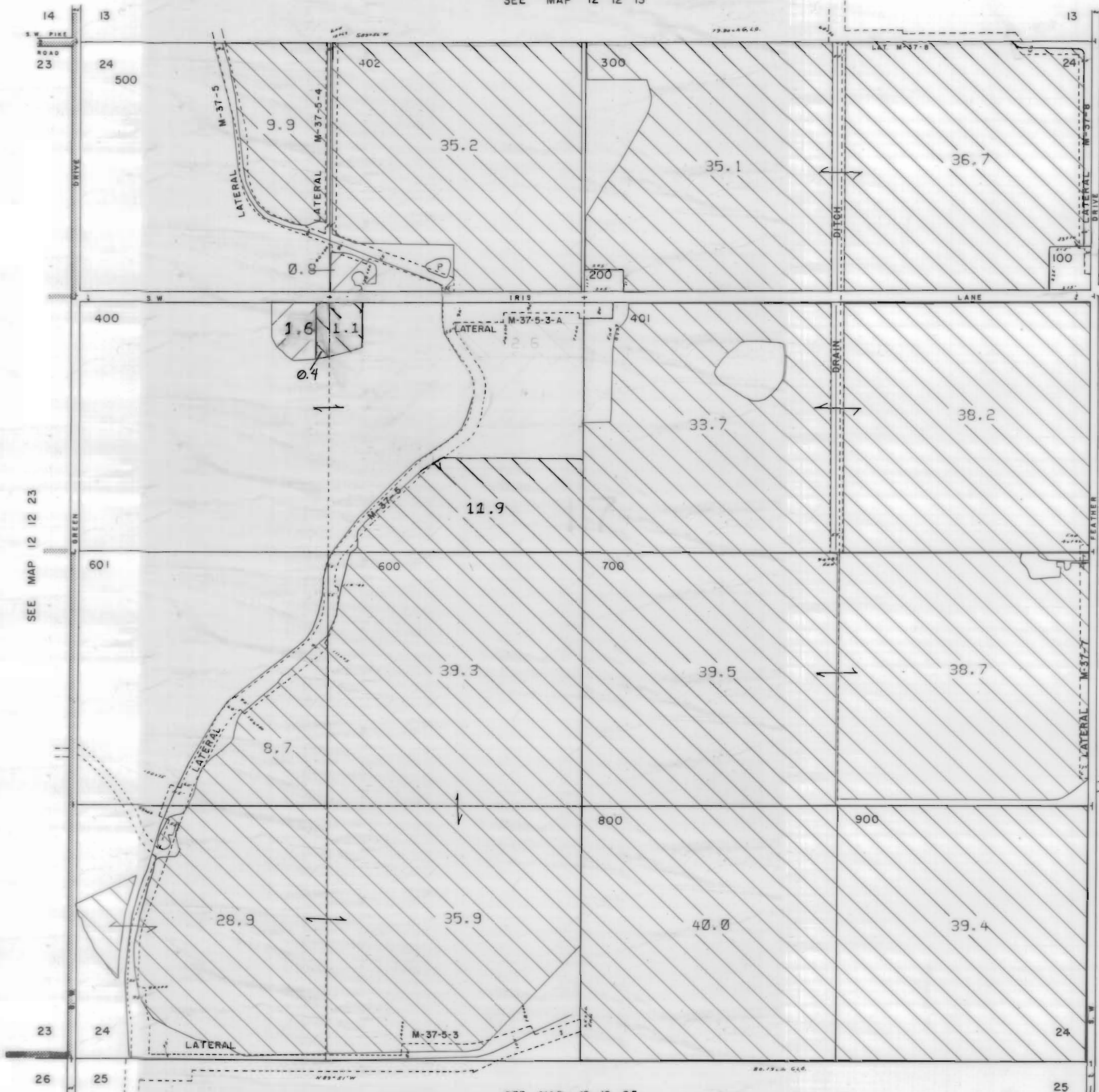
NORTH UNIT IRRIGATION DISTRICT

Section 34 T.12S. R.12E. W. M.

JEFFERSON COUNTY

1" = 400'

SEE MAP 12 12 13



SEE MAP 12 13 18

SEE MAP 12 13 19

SEE MAP 12 12 25

3111 Maps: modifications by multiple transfers not shown

- Tax Lots
- Quarter Quarters
- 72279 (P) Deschutes R
72281 (S) Crooked R
- 72280, 72282 11S13E S12,28,18;
12S13E S18
- 95488 (P) Crooked R
- 72284 11S13E S12,22,27
- Boundary

- DESCHUTES RIVER
- CROOKED RIVER



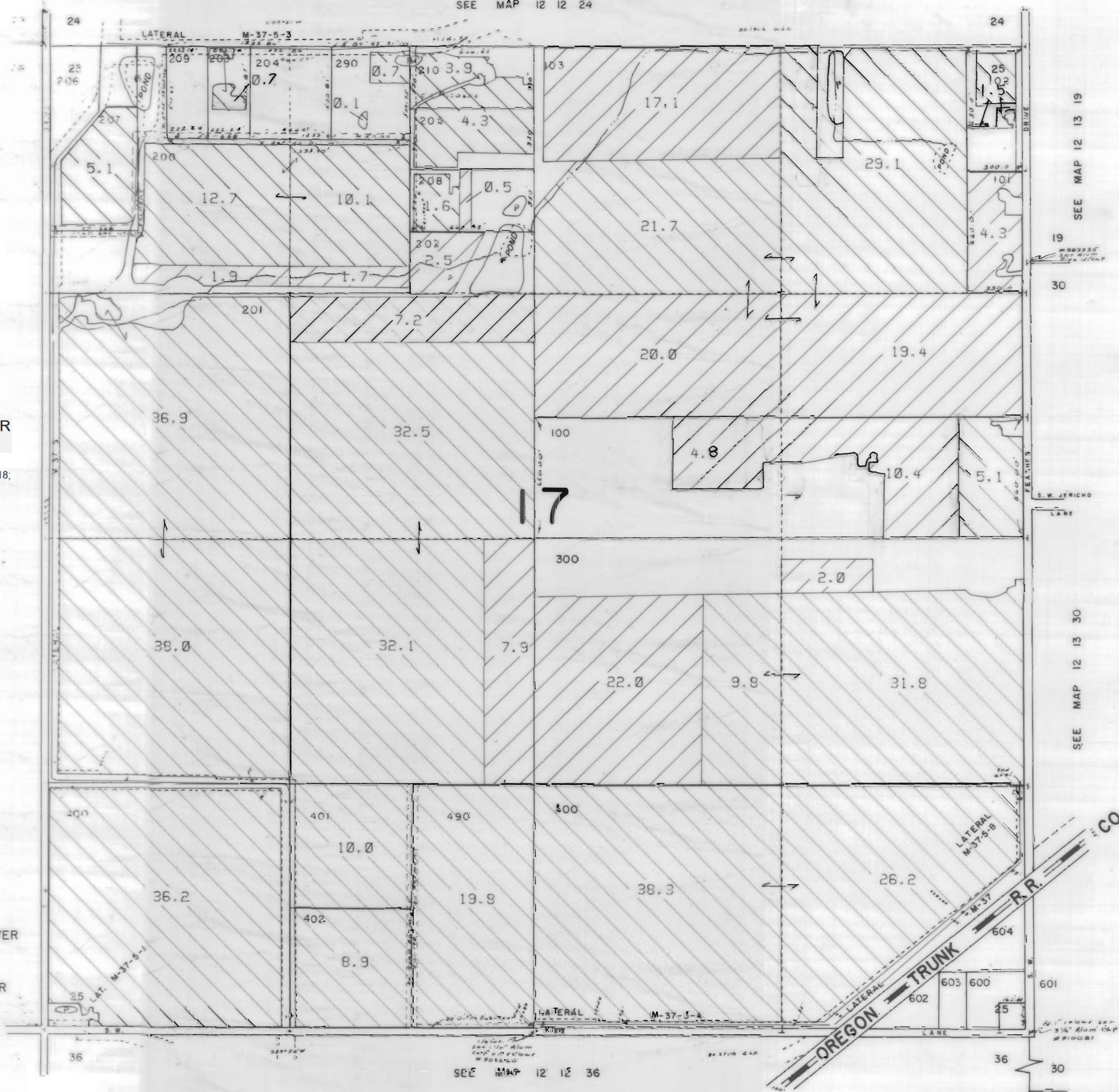
NORTH UNIT IRRIGATION DISTRICT

Section 25 T.12S. R.12E. W. M.


JEFFERSON COUNTY

1" = 400'

SEE MAP 12 12 24



3111 Maps: modifications by multiple transfers not shown



Tax Lots



Quarter Quarters



72279 (P) Deschutes R
72281 (S) Crooked R




72280, 72282 11S13E S12,28,18,
12S13E S18



95488 (P) Crooked R



72284 11S13E S12,22,27



Boundary



DESCHUTES RIVER



CROOKED RIVER

SEE MAP 12 12 36

SEE MAP 12 13 19

SEE MAP 12 13 30

NORTH UNIT IRRIGATION DISTRICT

Section 26 T.12S. R.12E. W. M.

JEFFERSON COUNTY

1" = 400'

12 12 26

CANCELLED NO.
300


SEE MAP 12 12 23

SEE MAP 12 12 35

SEE MAP 12 12 25



3111 Maps: modifications by multiple transfers not shown



Tax Lots



Quarter Quarters



72279 (P) Deschutes R
72281 (S) Crooked R



72280, 72282 11S13E S12,28,18,
12S13E S18



95488 (P) Crooked R



72284 11S13E S12,22,27



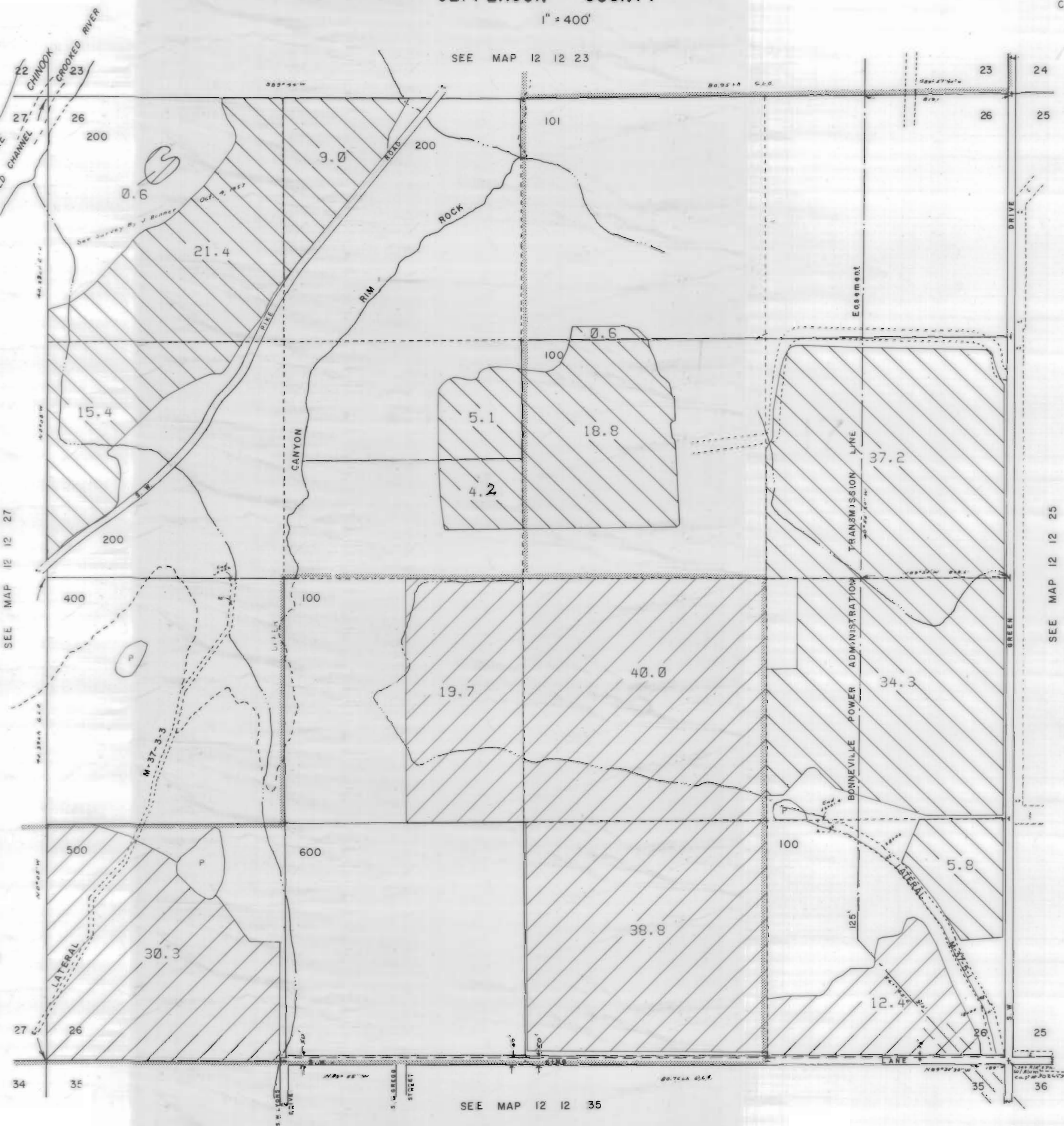
Boundary



DESCHUTES RIVER



CROOKED RIVER



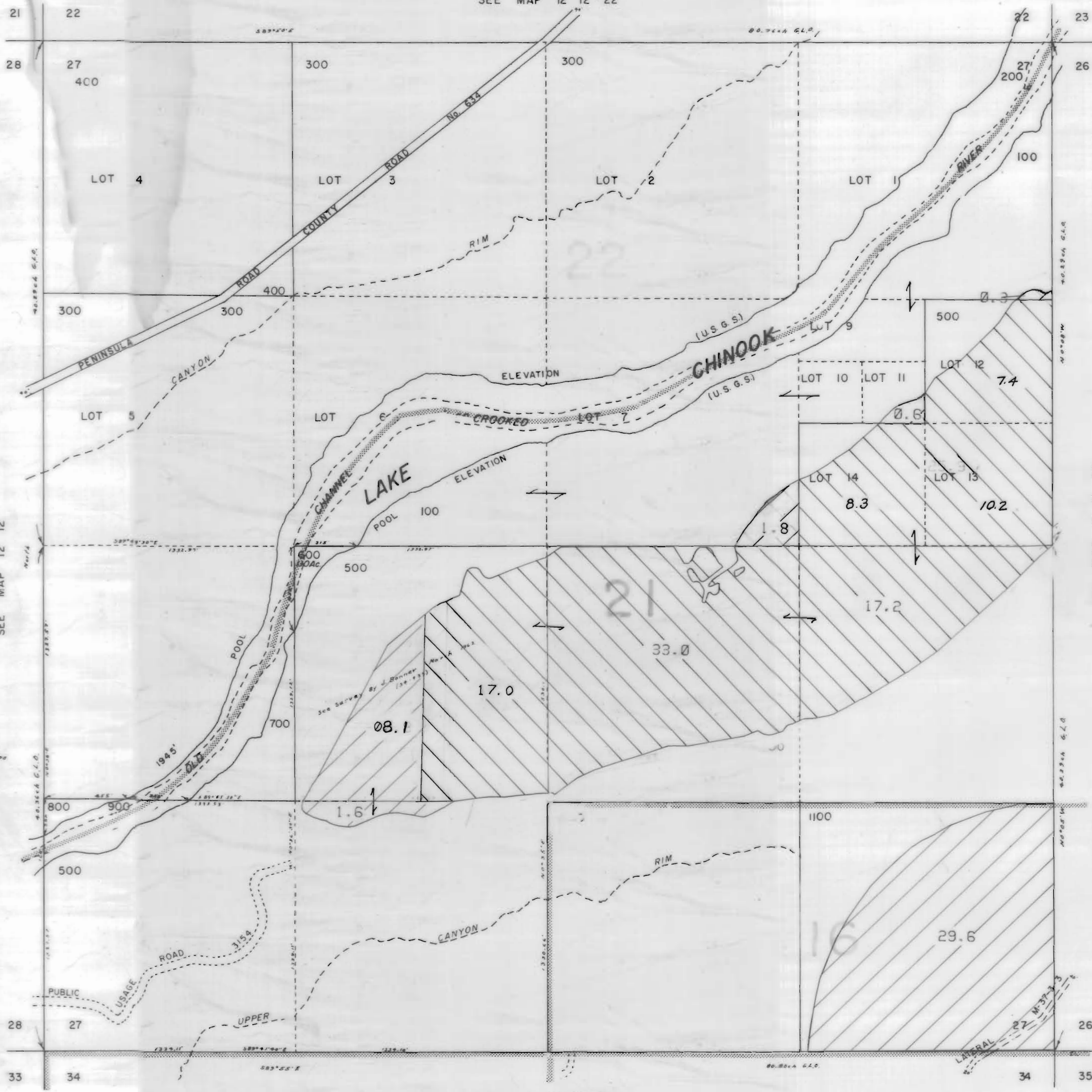
12 12 26

NORTH UNIT IRRIGATION DISTRICT

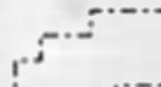






Section 27 T.12S. R.12E. W. M.



JEFFERSON COUNTY

1" = 400'
SEE MAP 12 12 22



3111 Maps: modifications by multiple transfers not shown

-  Tax Lots
-  Quarter Quarters
-  72279 (P) Deschutes R
72281 (S) Crooked R
-  72280, 72282 11S13E S12, 28, 18,
12S13E S18
-  95488 (P) Crooked R
-  72284 11S13E S12, 22, 27
-  Boundary

-  DESCHUTES RIVER
-  CROOKED RIVER

SEE MAP 12 12 12

SEE MAP 12 12 26


SEE MAP 12 12 34

NORTH UNIT IRRIGATION DISTRICT

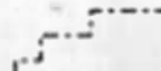






Section 34 T.12S. R.12E. W. M.



JEFFERSON COUNTY

1" = 400'



3111 Maps: modifications by multiple transfers not shown

-  Tax Lots
-  Quarter Quarters
-  72279 (P) Deschutes R
72281 (S) Crooked R
-  72280, 72282 11S13E S12, 28, 18;
12S13E S18
-  95488 (P) Crooked R
-  72284 11S13E S12, 22, 27
-  Boundary

-  DESCHUTES RIVER
-  CROOKED RIVER

SEE MAP 12 12 35

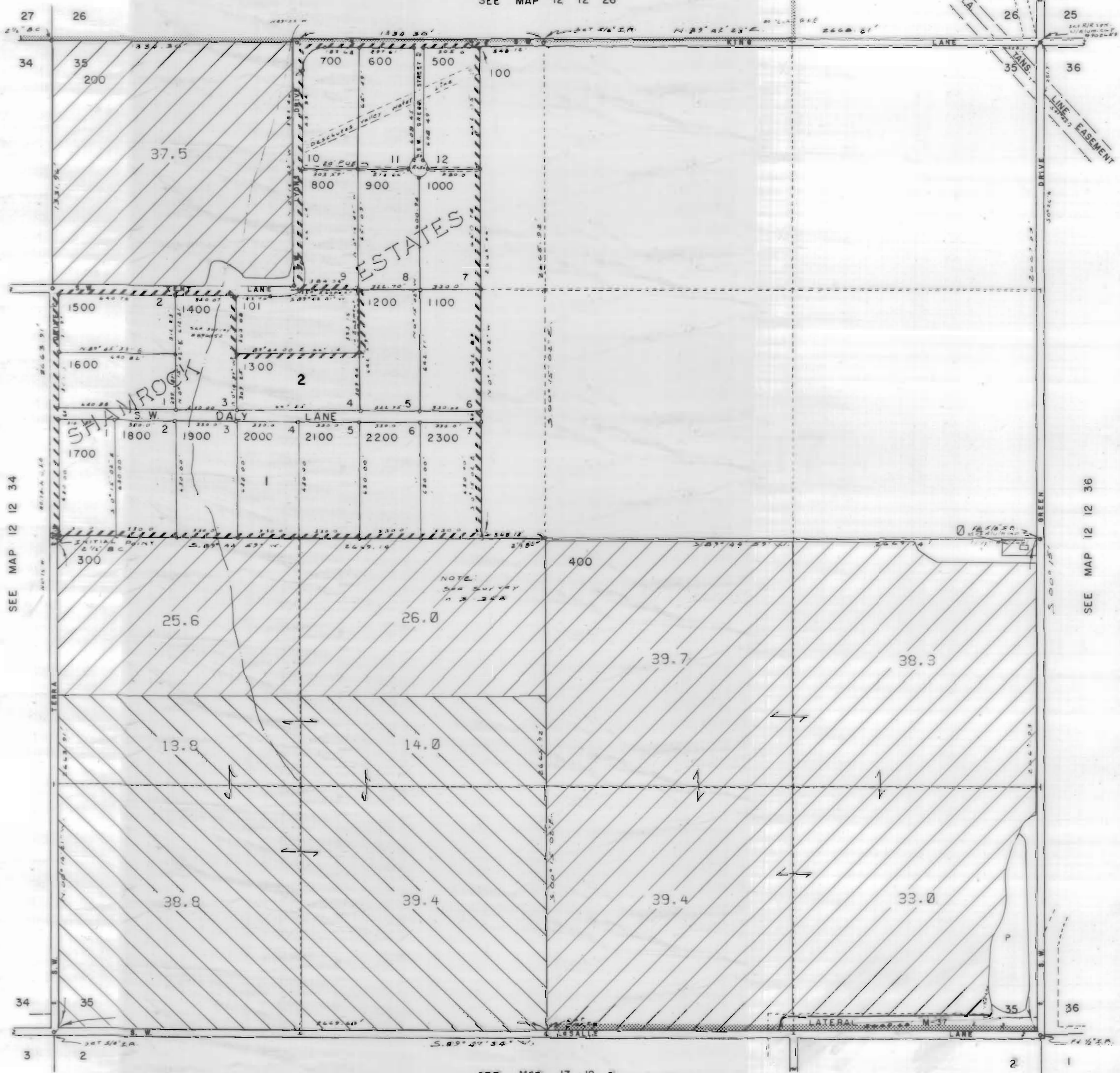
NORTH UNIT IRRIGATION DISTRICT

Section 35 T.12S. R.12E. W. M.


JEFFERSON COUNTY

CANCELLED NO. 102

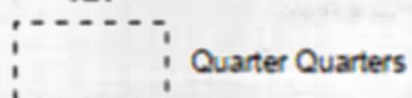
1" = 400'
SEE MAP 12 12 26



3111 Maps: modifications by multiple transfers not shown



Tax Lots



Quarter Quarters



72279 (P) Deschutes R
72281 (S) Crooked R



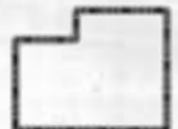
72280, 72282 11S13E S12,28,18,
12S13E S18



95488 (P) Crooked R



72284 11S13E S12,22,27



Boundary



DESCHUTES RIVER



CROOKED RIVER

SEE MAP 13 12 2

SEE MAP 12 12 36

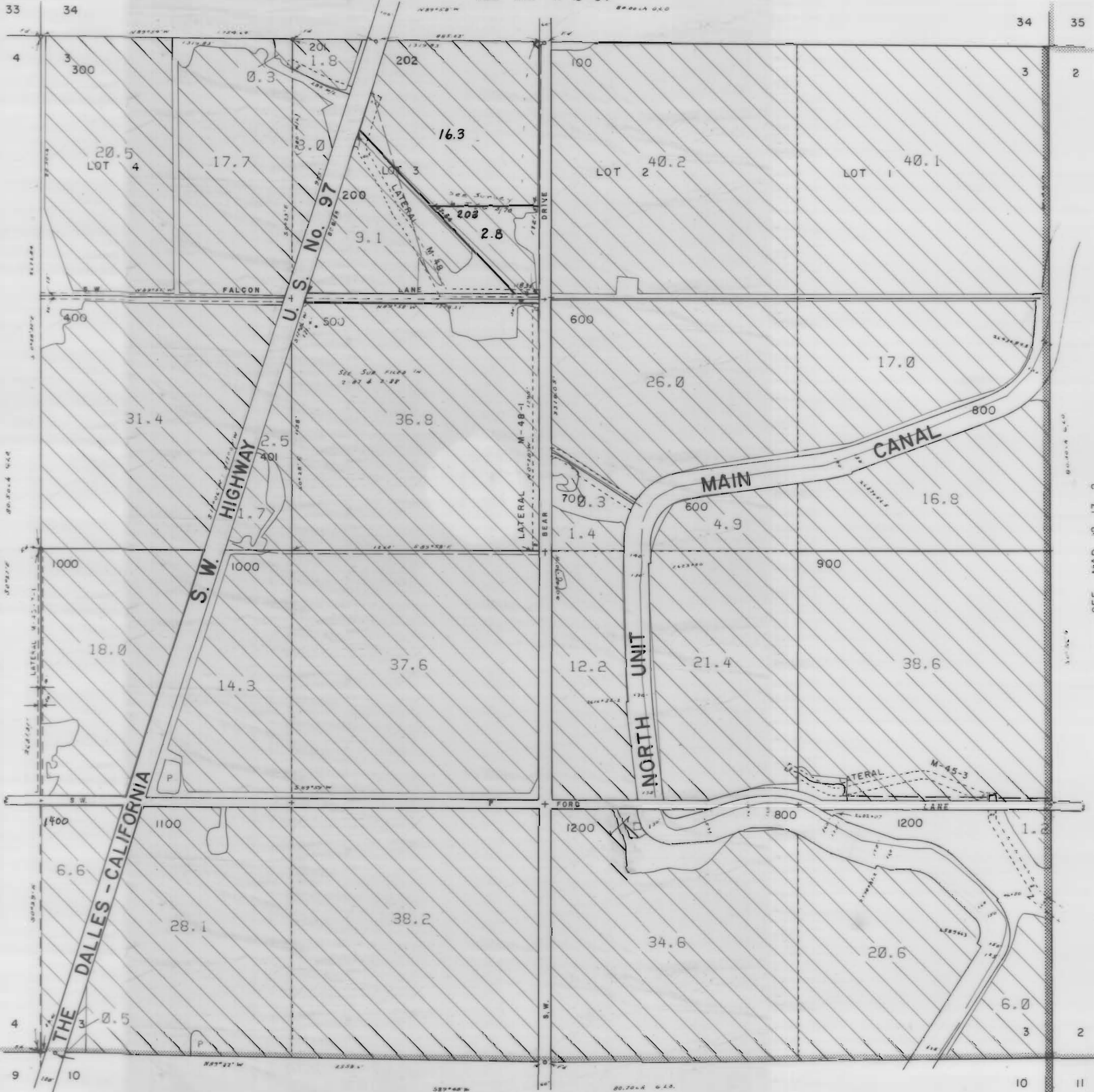
NORTH UNIT IRRIGATION DISTRICT

Section 3 T.12 S. R.13E. W. M.

JEFFERSON COUNTY

1" = 400'

SEE MAP 11 13 34



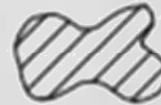
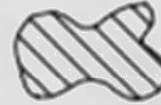
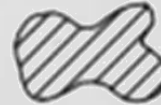
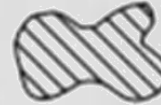





SEE MAP 12 13 4

SEE MAP 12 13 2

SEE MAP 12 13 10

3111 Maps: modifications by multiple transfers not shown

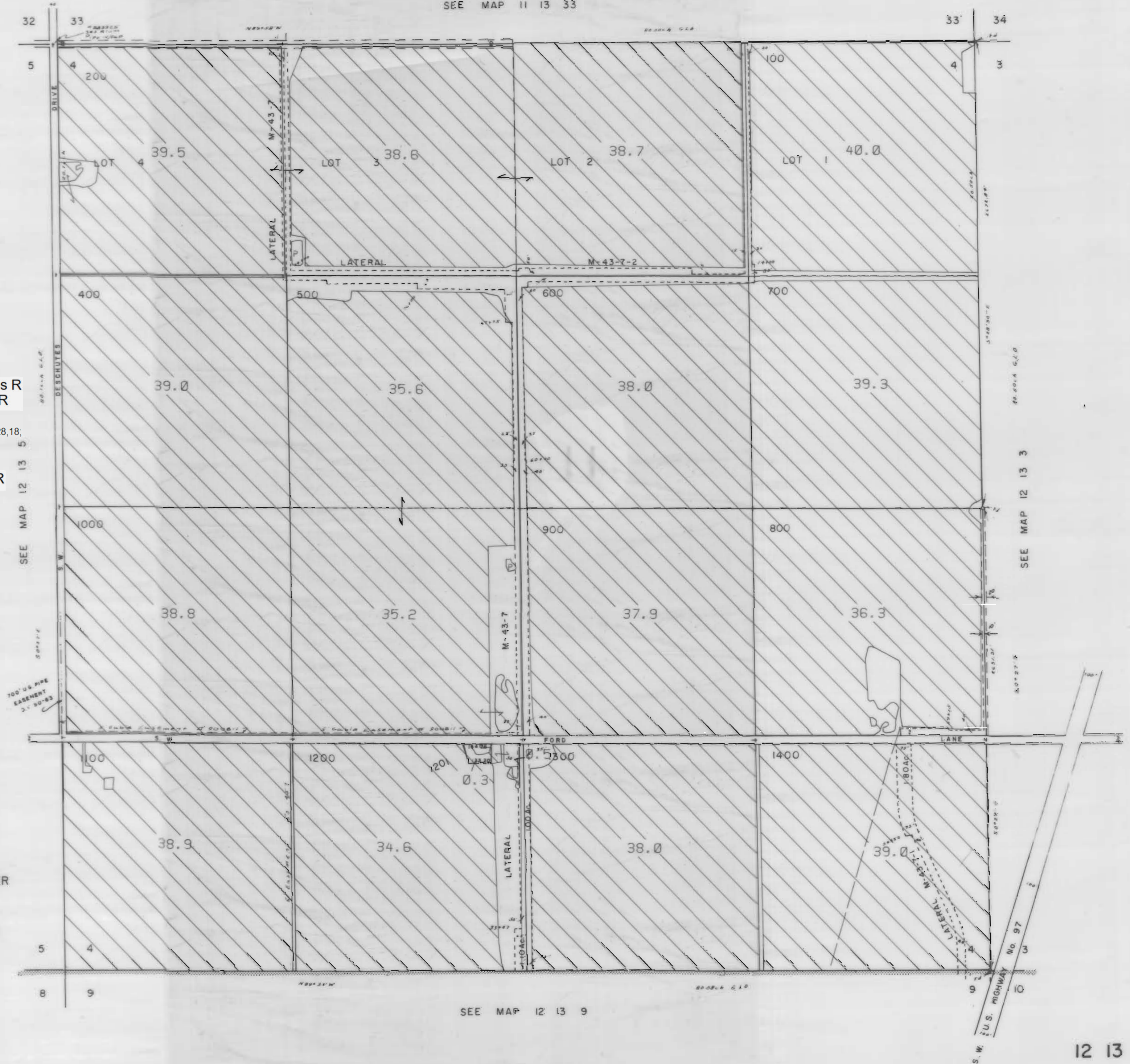
-  Tax Lots
-  Quarter Quarters
-  72279 (P) Deschutes R
72281 (S) Crooked R
-  72280, 72282 11S13E S12, 28, 18,
12S13E S18
-  95488 (P) Crooked R
-  72284 11S13E S12, 22, 27
-  Boundary

-  DESCHUTES RIVER
-  CROOKED RIVER








NORTH UNIT IRRIGATION DISTRICT
Section 4 T.12 S. R.13E. W. M.
JEFFERSON COUNTY
1" = 400'



CANCELLED NO.
300

SEE MAP 11 13 33



3111 Maps: modifications by multiple transfers not shown

-  Tax Lots
-  Quarter Quarters
-  72279 (P) Deschutes R
72281 (S) Crooked R
-  72280, 72282 11S13E S12,28,18;
12S13E S18
-  95488 (P) Crooked R
-  72284 11S13E S12,22,27
-  Boundary

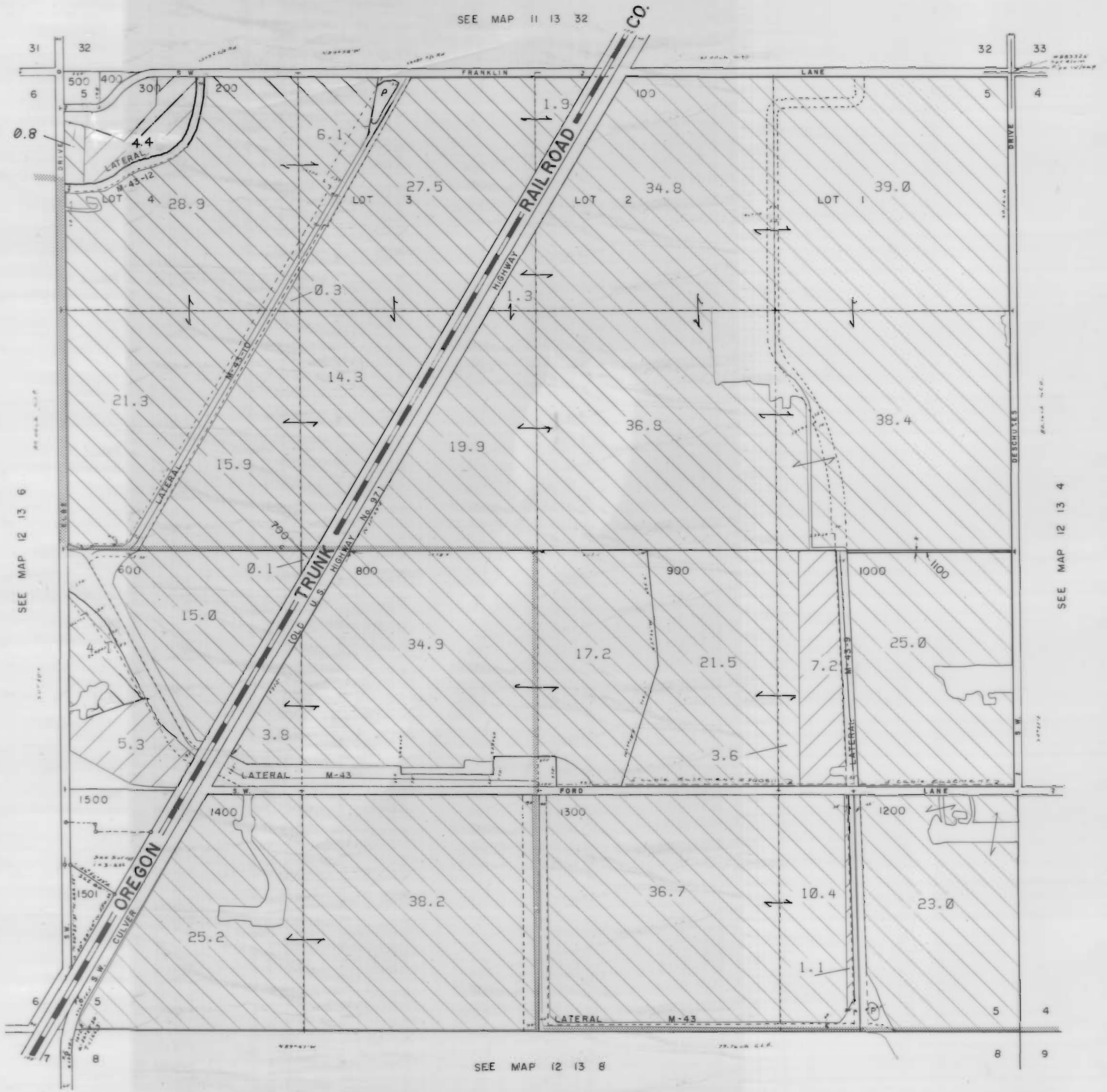
-  DESCHUTES RIVER
-  CROOKED RIVER

SEE MAP 12 13 9

NORTH UNIT IRRIGATION DISTRICT
Section 5 T.12 S. R.13E. W. M.
JEFFERSON COUNTY

1" = 400'

SEE MAP 11 13 32



3111 Maps: modifications by multiple transfers not shown

- Tax Lots
- Quarter Quarters
- 72279 (P) Deschutes R
72281 (S) Crooked R
- 72280, 72282 11S13E S12, 28, 18,
12S13E S18
- 95488 (P) Crooked R
- 72284 11S13E S12, 22, 27
- Boundary

- DESCHUTES RIVER
- CROOKED RIVER

SEE MAP 12 13 6

SEE MAP 12 13 4

SEE MAP 12 13 8

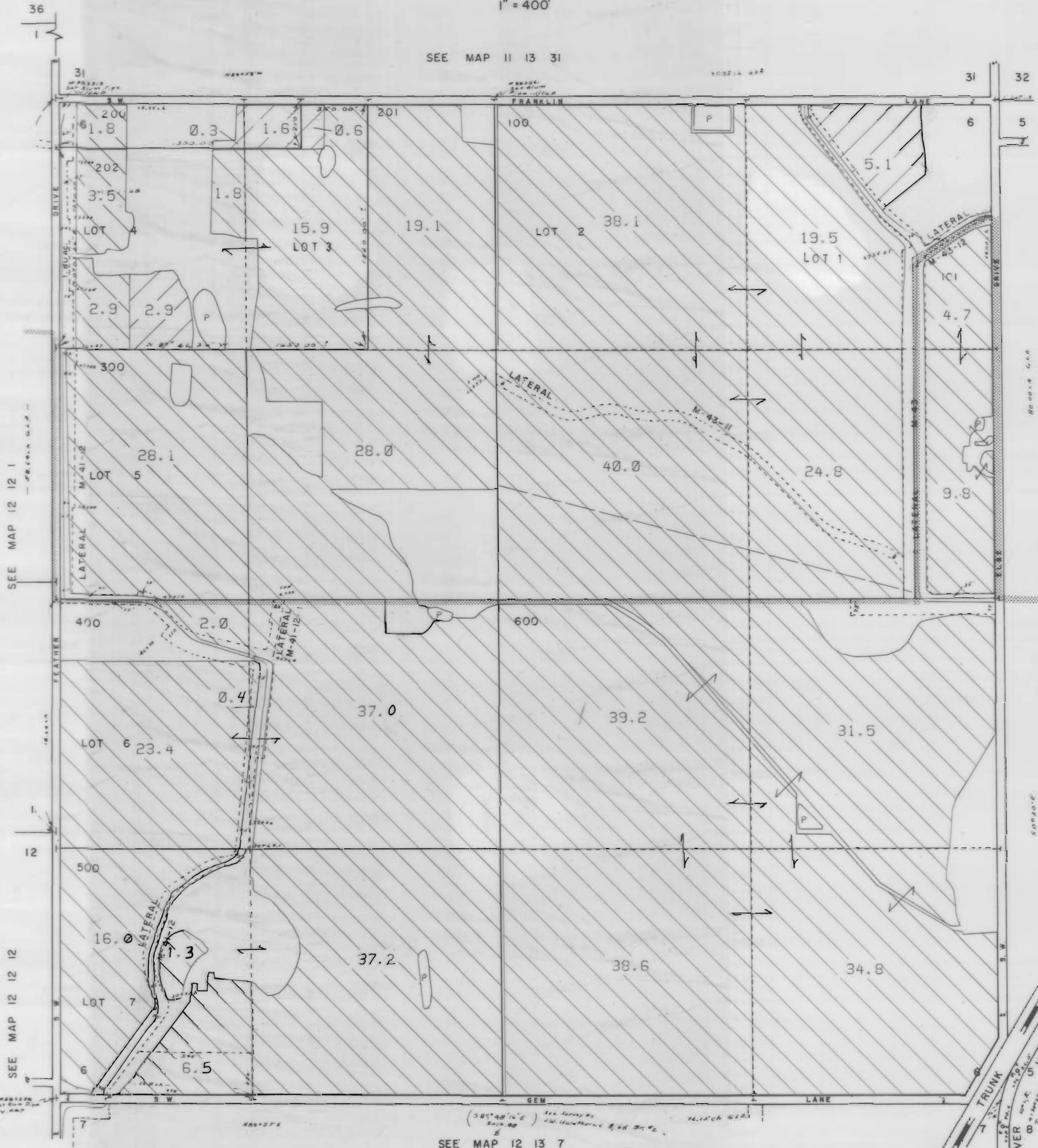
NORTH UNIT IRRIGATION DISTRICT

Section 6 T.12 S. R.13E. W. M.



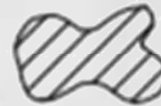
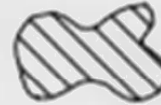
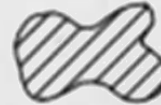


JEFFERSON COUNTY



1" = 400'

SEE MAP 11 13 31



3111 Maps: modifications by multiple transfers not shown

-  Tax Lots
-  Quarter Quarters
-  72279 (P) Deschutes R
72281 (S) Crooked R
-  72280, 72282 11S13E S12, 28, 18,
12S13E S18
-  95488 (P) Crooked R
-  72284 11S13E S12, 22, 27
-  Boundary

-  DESCHUTES RIVER
-  CROOKED RIVER

SEE MAP 12 12 1

SEE MAP 12 12 12

SEE MAP 12 13 7

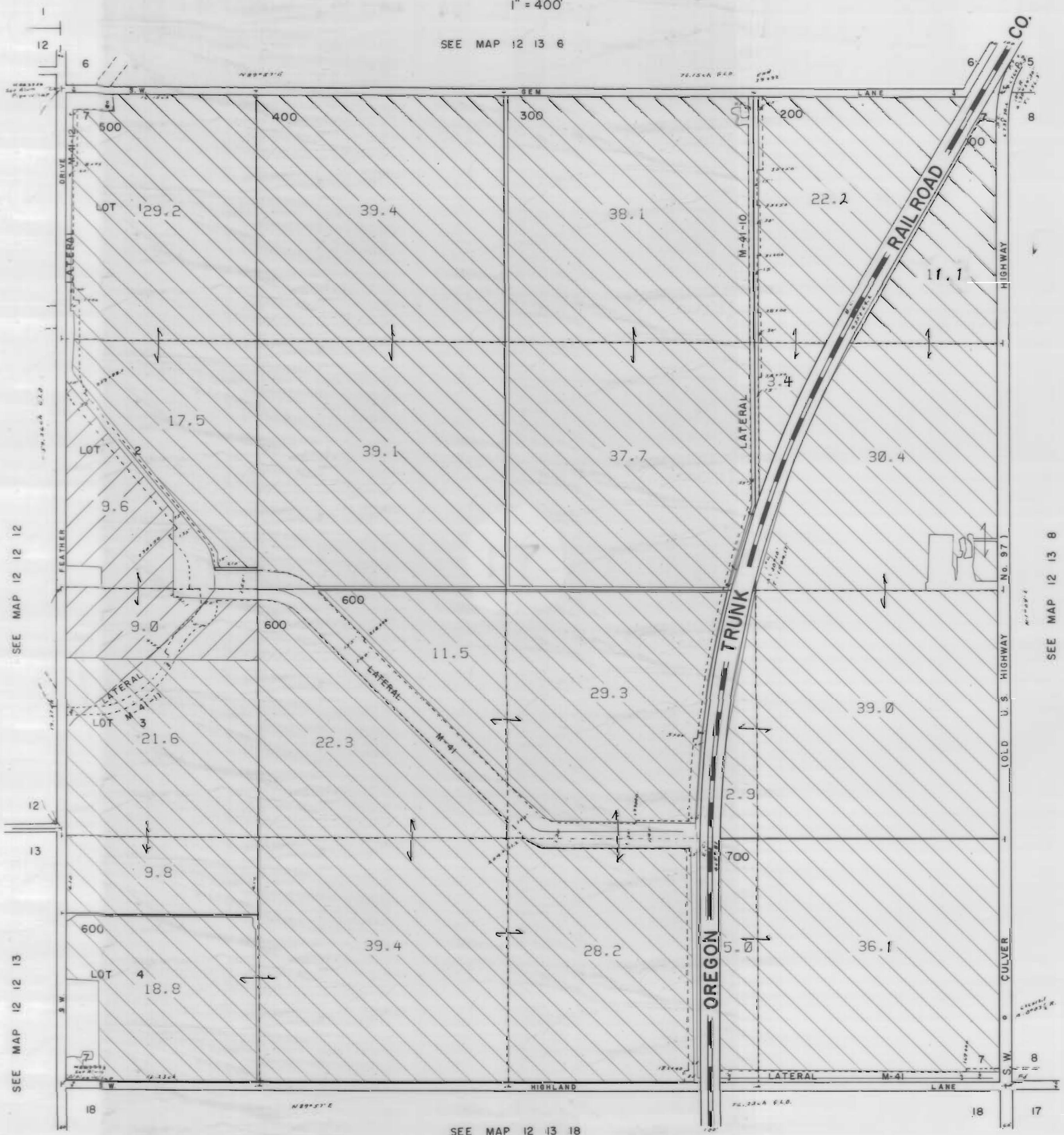
SEE MAP 12 13 5

OREGON
S. W. CULVER
TRUNK
HIGHWAY (OLD HWY NO. 97)
R. R. CO.

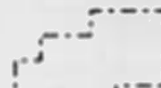






NORTH UNIT IRRIGATION DISTRICT
Section 7 T.12 S. R.13E. W. M.
JEFFERSON COUNTY



1" = 400'

SEE MAP 12 13 6



3111 Maps: modifications by multiple transfers not shown

-  Tax Lots
-  Quarter Quarters
-  72279 (P) Deschutes R
72281 (S) Crooked R
-  72280, 72282 11S13E S12,28,18,
12S13E S18
-  95488 (P) Crooked R
-  72284 11S13E S12,22,27
-  Boundary

-  DESCHUTES RIVER
-  CROOKED RIVER

SEE MAP 12 12 12

12
13

SEE MAP 12 12 13

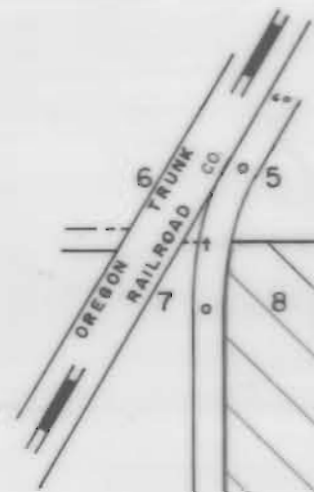
SEE MAP 12 13 18

SEE MAP 12 13 8

NORTH UNIT IRRIGATION DISTRICT
Section 8 T.12 S. R.13E. W. M.
JEFFERSON COUNTY

1" = 400'

SEE MAP 12 13 8



HIGHWAY


(OLD U. S. HIGHWAY No. 97)

CULVER

HIGHLAND

LANE

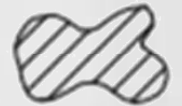
3111 Maps: modifications by multiple transfers not shown



Tax Lots



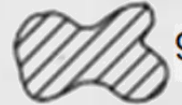
Quarter Quarters



72279 (P) Deschutes R
72281 (S) Crooked R




72280, 72282 11S13E S12,28,18,
12S13E S18



95488 (P) Crooked R



72284 11S13E S12,22,27



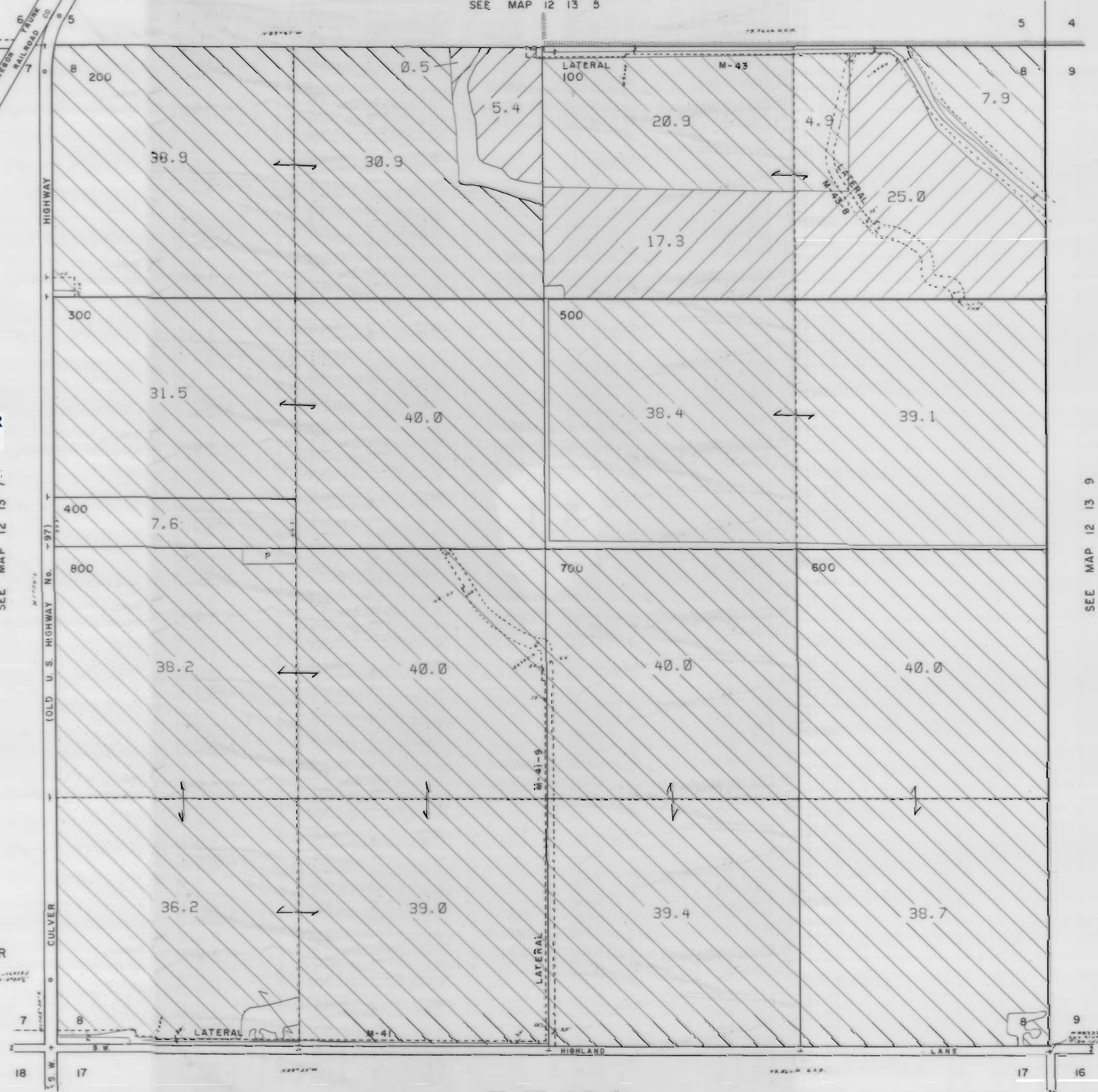
Boundary



DESCHUTES RIVER



CROOKED RIVER



SEE MAP 12 13 9

SEE MAP 12 13 17

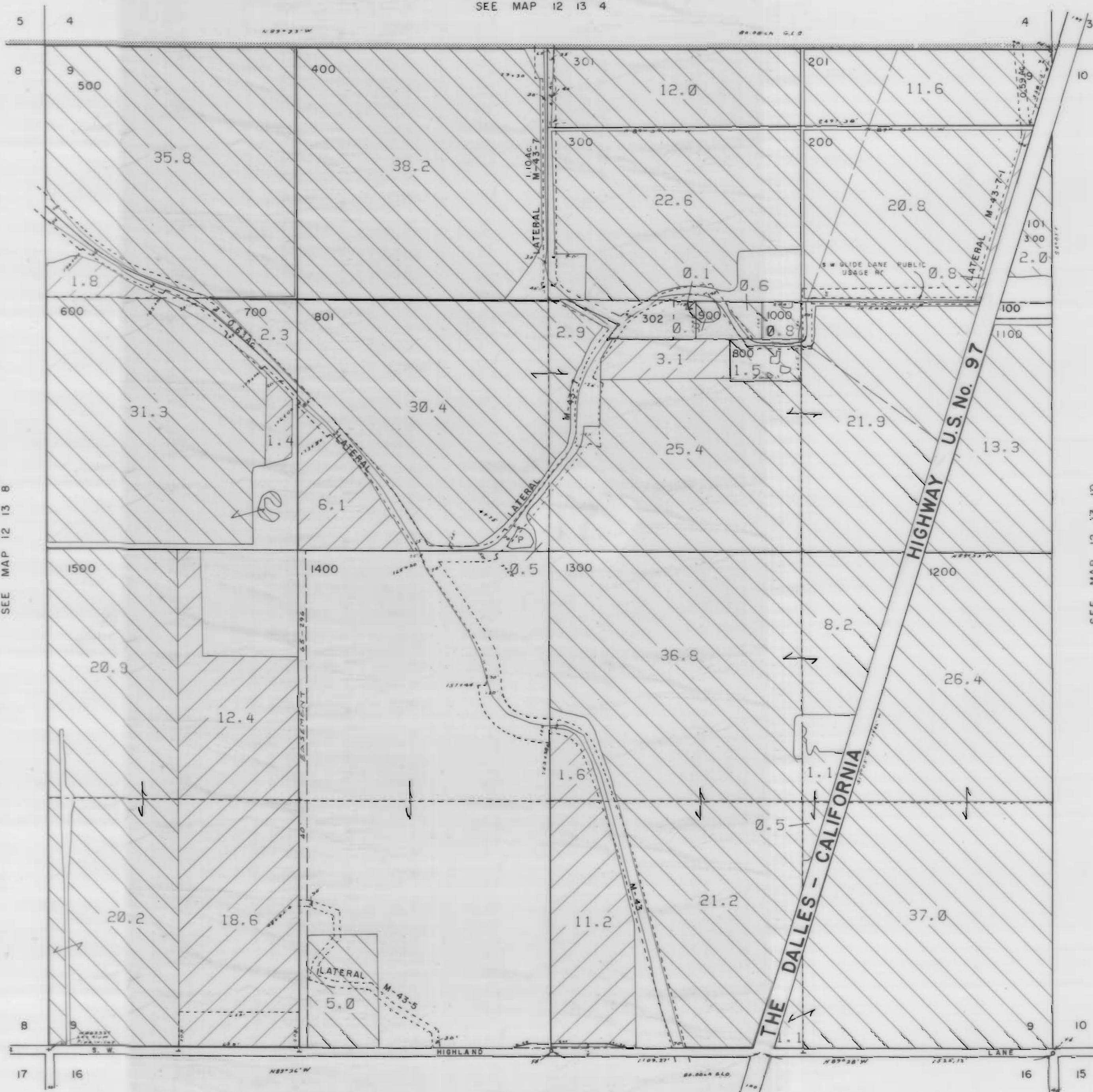
NORTH UNIT IRRIGATION DISTRICT

Section 9 T.12 S. R.13E. W. M.

JEFFERSON COUNTY

1" = 400'

SEE MAP 12 13 4












SEE MAP 12 13 8

SEE MAP 12 13 10

SEE MAP 12 13 16

3111 Maps: modifications by multiple transfers not shown

-  Tax Lots
-  Quarter Quarters
-  72279 (P) Deschutes R
72281 (S) Crooked R
-  72280, 72282 11S13E S12, 28, 18,
12S13E S18
-  95488 (P) Crooked R
-  72284 11S13E S12, 22, 27
-  Boundary

-  DESCHUTES RIVER
-  CROOKED RIVER

NORTH UNIT IRRIGATION DISTRICT

Section II - T.12 S. R.13E. W. M.

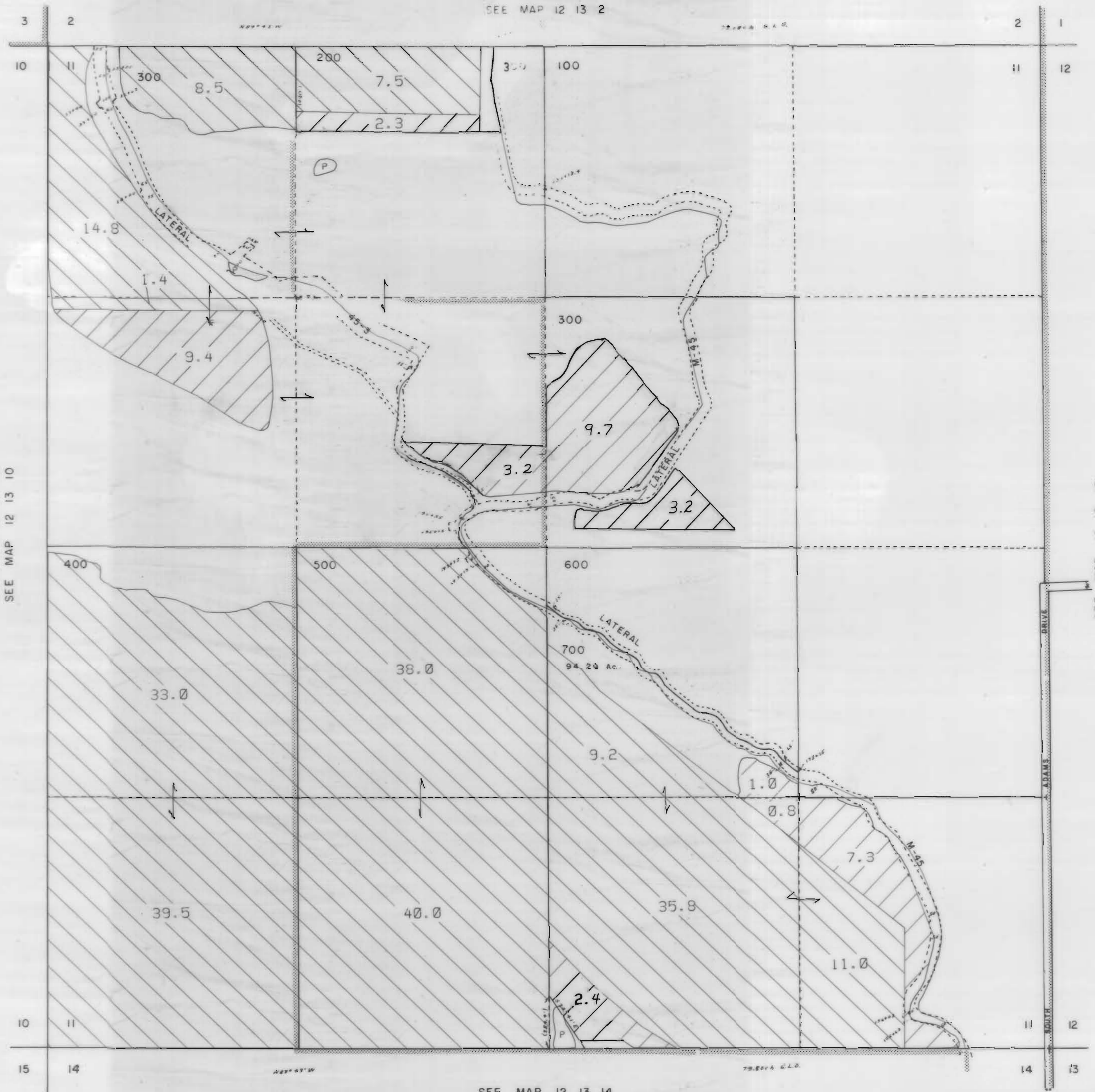
JEFFERSON COUNTY

1" = 400'








CANCELLED NO.



701

SEE MAP 12 13 2



3111 Maps: modifications by multiple transfers not shown

-  Tax Lots
-  Quarter Quarters
-  72279 (P) Deschutes R
72281 (S) Crooked R
-  72280, 72282 11S13E S12,28,18,
12S13E S18
-  95488 (P) Crooked R
-  72284 11S13E S12,22,27
-  Boundary

-  DESCHUTES RIVER
-  CROOKED RIVER

SEE MAP 12 13 10

SEE MAP 12 13 12

SEE MAP 12 13 14

NORTH UNIT IRRIGATION DISTRICT

Section 14 T.12 S. R.13E. W. M.

JEFFERSON COUNTY

1" = 400'

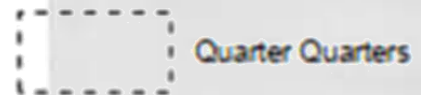
SEE MAP 12 13 11



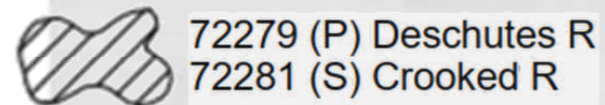
3111 Maps: modifications by multiple transfers not shown



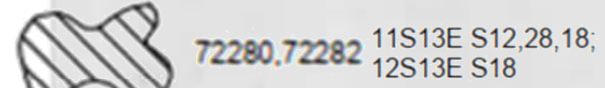
Tax Lots



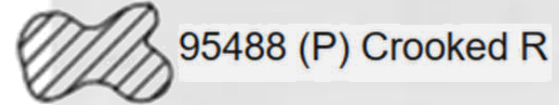
Quarter Quarters



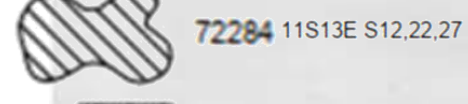
72279 (P) Deschutes R
72281 (S) Crooked R



72280, 72282 11S13E S12,28,18,
12S13E S18



95488 (P) Crooked R



72284 11S13E S12,22,27



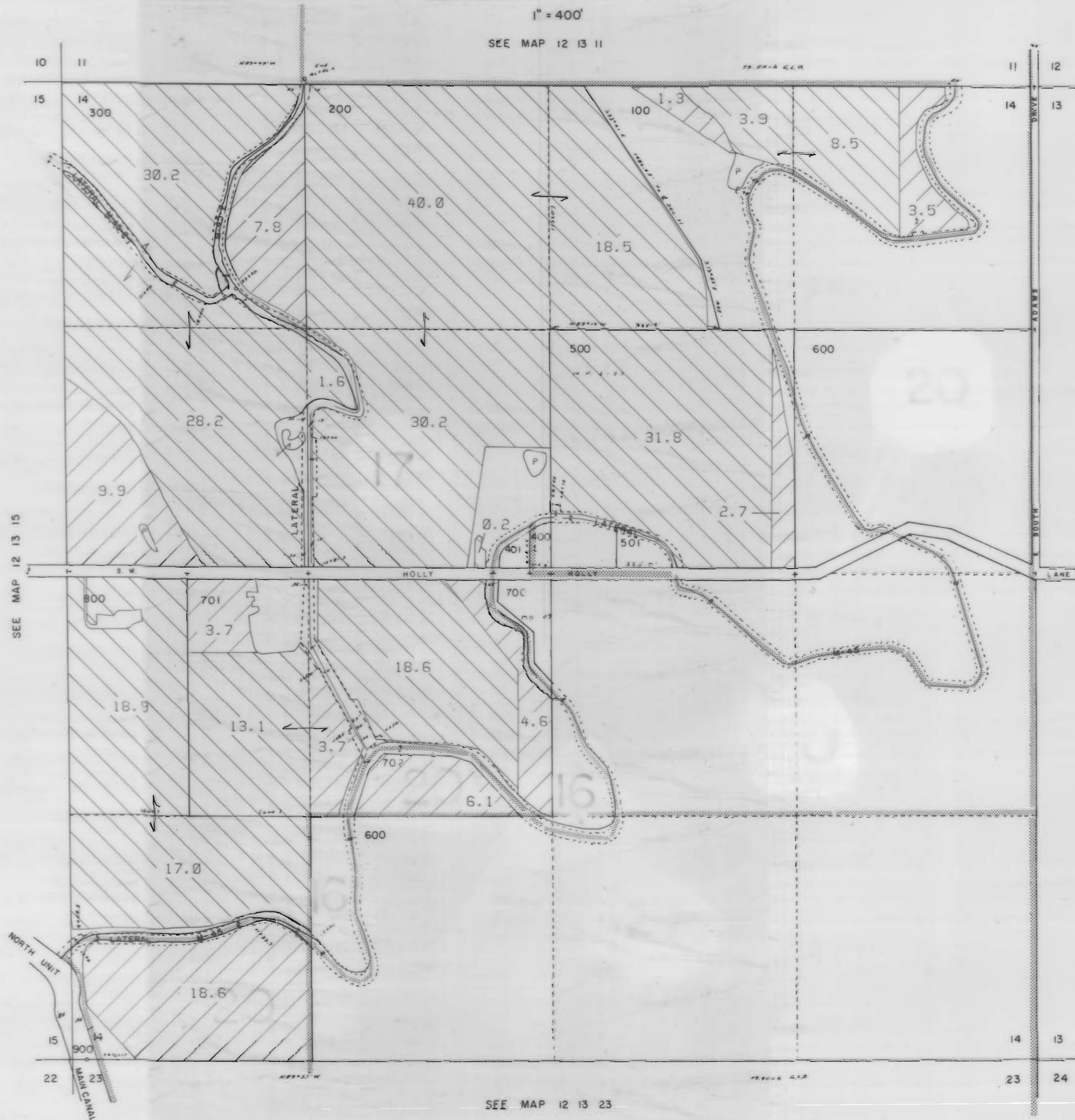
Boundary



DESCHUTES RIVER



CROOKED RIVER



SEE MAP 12 13 23

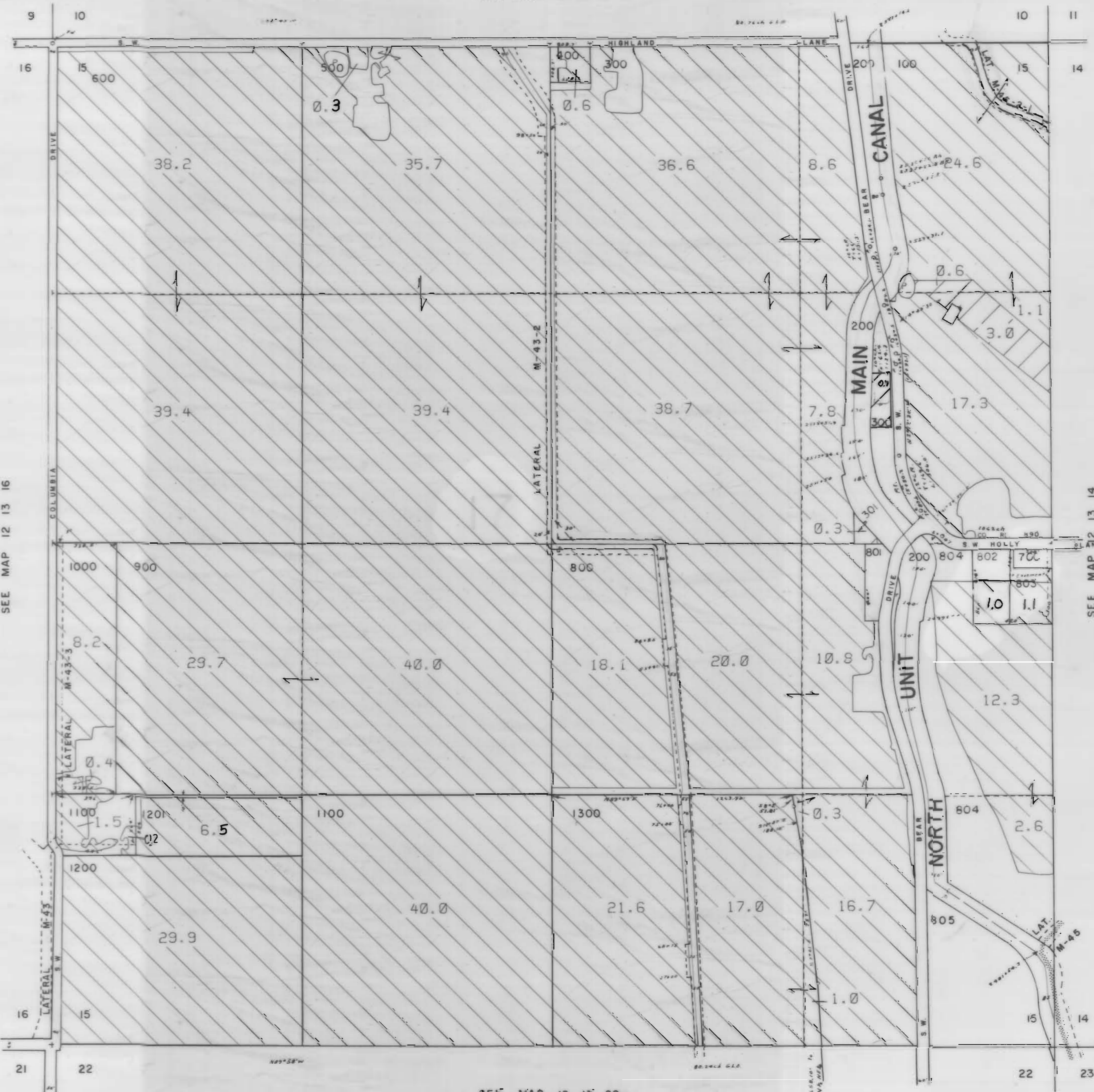
NORTH UNIT IRRIGATION DISTRICT

Section 15 T.12 S. R.13E. W. M.


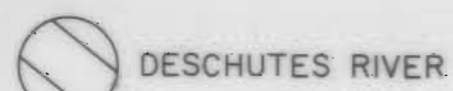
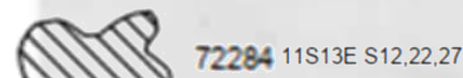
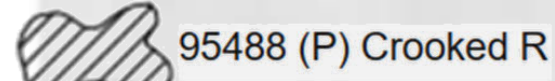
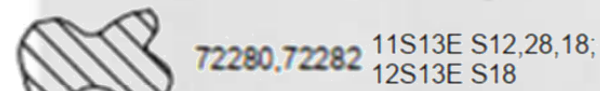
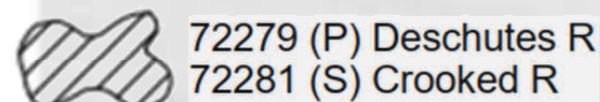
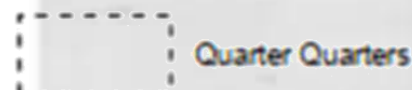

JEFFERSON COUNTY

1" = 400'

SEE MAP 12 13 10



3111 Maps: modifications by multiple transfers not shown



SEE MAP 12 13 16

SEE MAP 12 13 14

SEE MAP 12 13 22

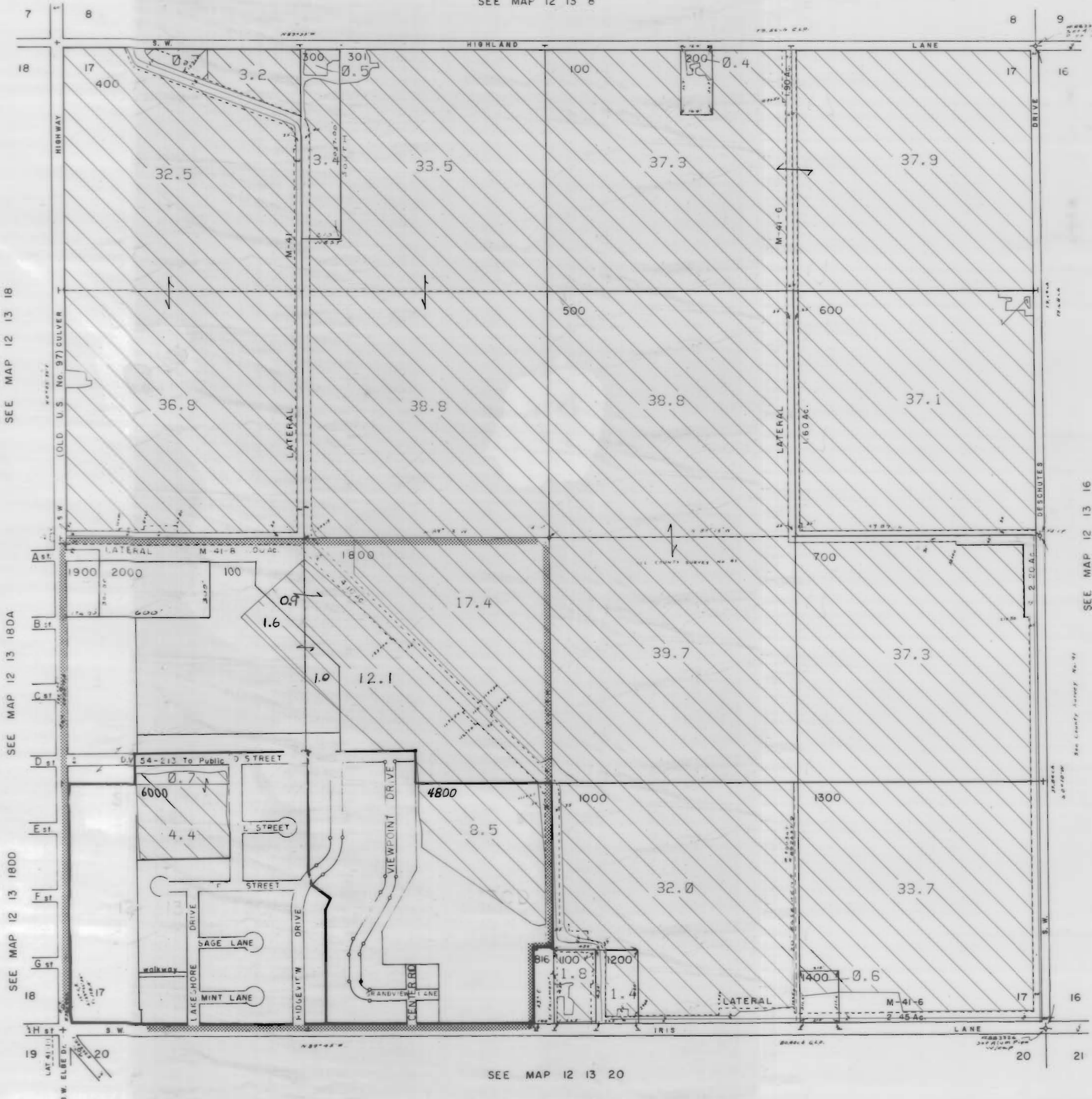
NORTH UNIT IRRIGATION DISTRICT
 Section 17 T.12 S. R.13E. W. M.
 JEFFERSON COUNTY

1" = 400'








CANCELLED



T.L. 803
 805
 806
 807
 802
 804
 900
 810
 812
 813
 801

SEE MAP 12 13 8



3111 Maps: modifications by multiple transfers not shown

-  Tax Lots
-  Quarter Quarters
-  72279 (P) Deschutes R
72281 (S) Crooked R
-  72280, 72282 11S13E S12, 28, 18,
12S13E S18
-  95488 (P) Crooked R
-  72284 11S13E S12, 22, 27
-  Boundary

-  DESCHUTES RIVER
-  CROOKED RIVER

SEE MAP 12 13 18

SEE MAP 12 13 18DA

SEE MAP 12 13 18DD

SEE MAP 12 13 20

SEE MAP 12 13 16

NORTH UNIT IRRIGATION DISTRICT

Section 18 T.12 S. R.13E. W. M.

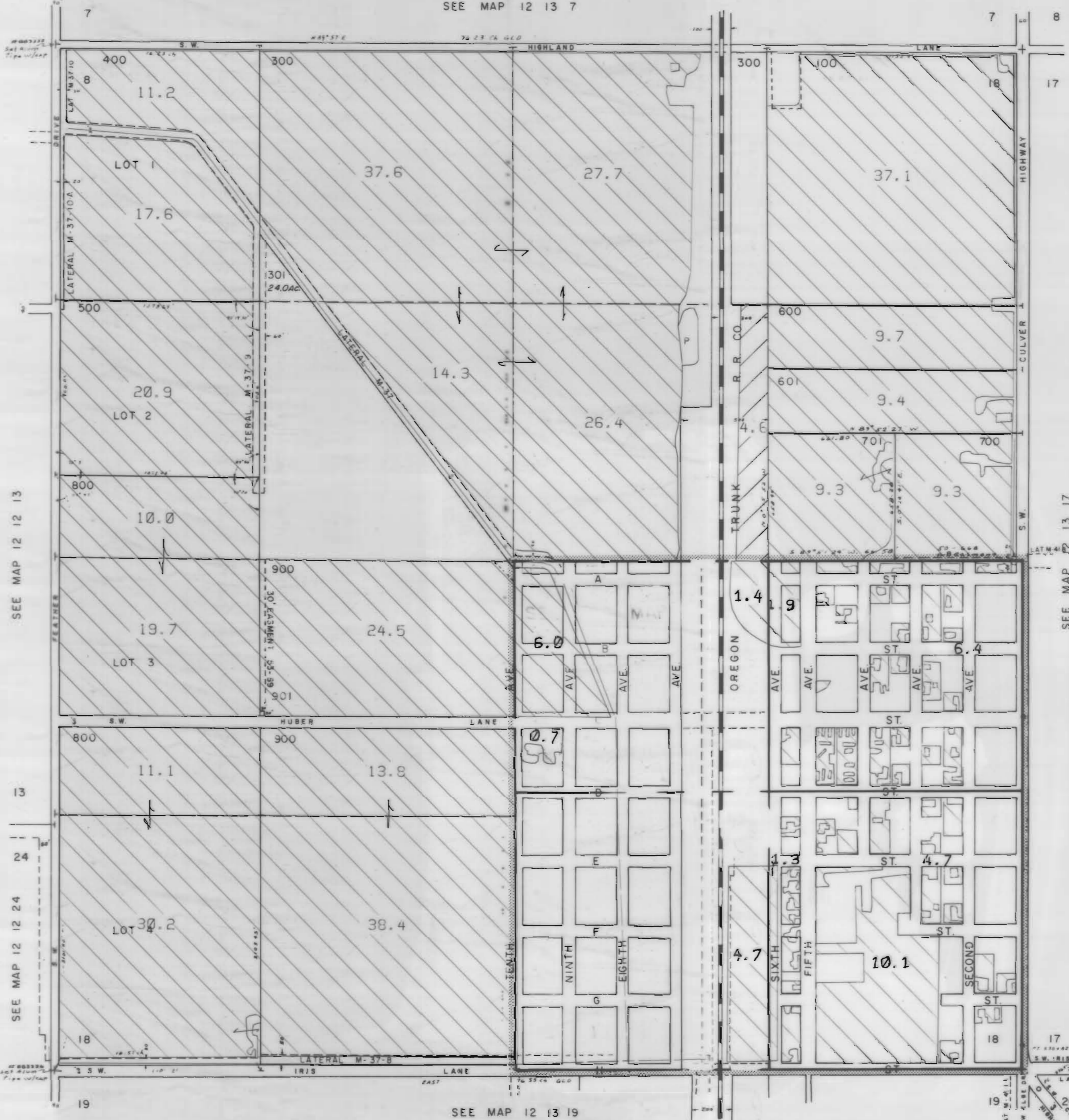
JEFFERSON COUNTY

1" = 400'








12 13 18
& INDEX


CANCELLED NO.
200

SEE MAP 12 13 7



3111 Maps: modifications by multiple transfers not shown

-  Tax Lots
-  Quarter Quarters
-  72279 (P) Deschutes R
72281 (S) Crooked R
-  72280, 72282 11S13E S12, 28, 18;
12S13E S18
-  95488 (P) Crooked R
-  72284 11S13E S12, 22, 27
-  Boundary

-  DESCHUTES RIVER
-  CROOKED RIVER

SEE MAP 12 12 13

SEE MAP 12 12 24

SEE MAP 12 13 19

SEE MAP 12 13 17

12 13 18

CANCELLED NO
6300
6400
6500
6600
6700
6800
6900
7000

SEE MAP 12 13 18

3111 Maps: modifications by multiple transfers not shown



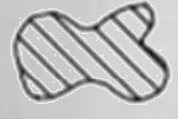
Tax Lots



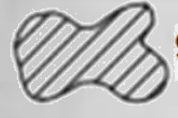
Quarter Quarters



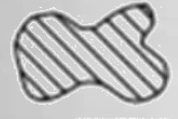
72279 (P) Deschutes R
72281 (S) Crooked R



72280, 72282 11S13E S12, 28, 18,
12S13E S18



95488 (P) Crooked R



72284 11S13E S12, 22, 27



Boundary

SEE MAP 12 13 18



SEE MAP 12 13 17

SEE MAP 12 13 18DD

NW1/4 SE1/4 Sec. 18 T.12S. R.13E. W. M.
JEFFERSON COUNTY

12 13 18DB
CULVER

1"=100'


SEE MAP 12 13 18

CANCELLED NO

2100 A-3
2101A-1

CENTER OF
SEC 18

3111 Maps: modifications by
multiple transfers not shown



Tax Lots




Quarter Quarters




72279 (P) Deschutes R
72281 (S) Crooked R



72280, 72282 11S13E S12, 28, 18,
12S13E S18



95488 (P) Crooked R

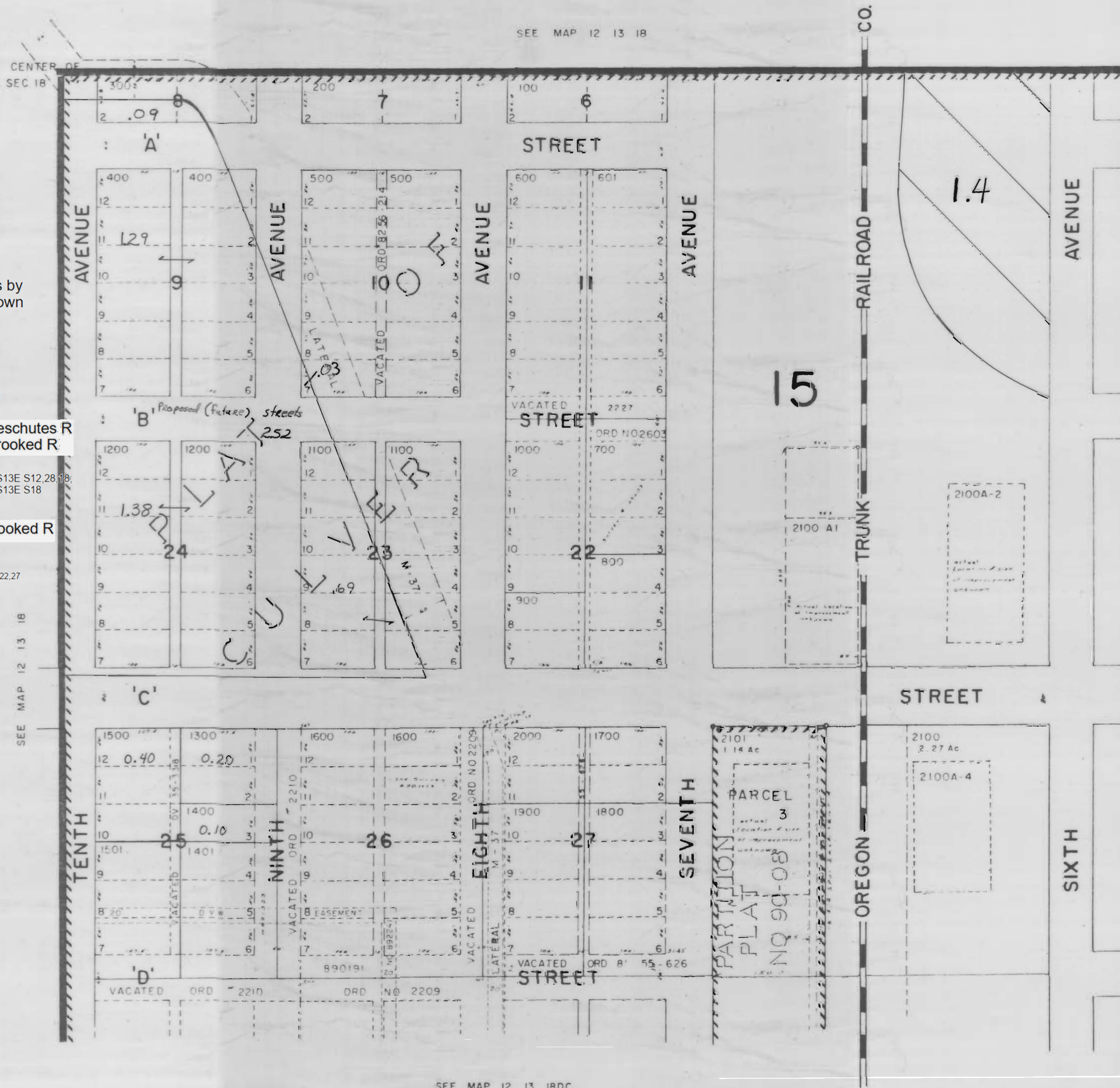


72284 11S13E S12, 22, 27



Boundary

SEE MAP 12 13 18




SEE MAP 12 13 18DA

SEE MAP 12 13 18DC

12 13 18DB

3111 Maps: modifications by multiple transfers not shown



Tax Lots




Quarter Quarters




72279 (P) Deschutes R
72281 (S) Crooked R



72280, 72282 11S13E S12,28,18,
12S13E S18



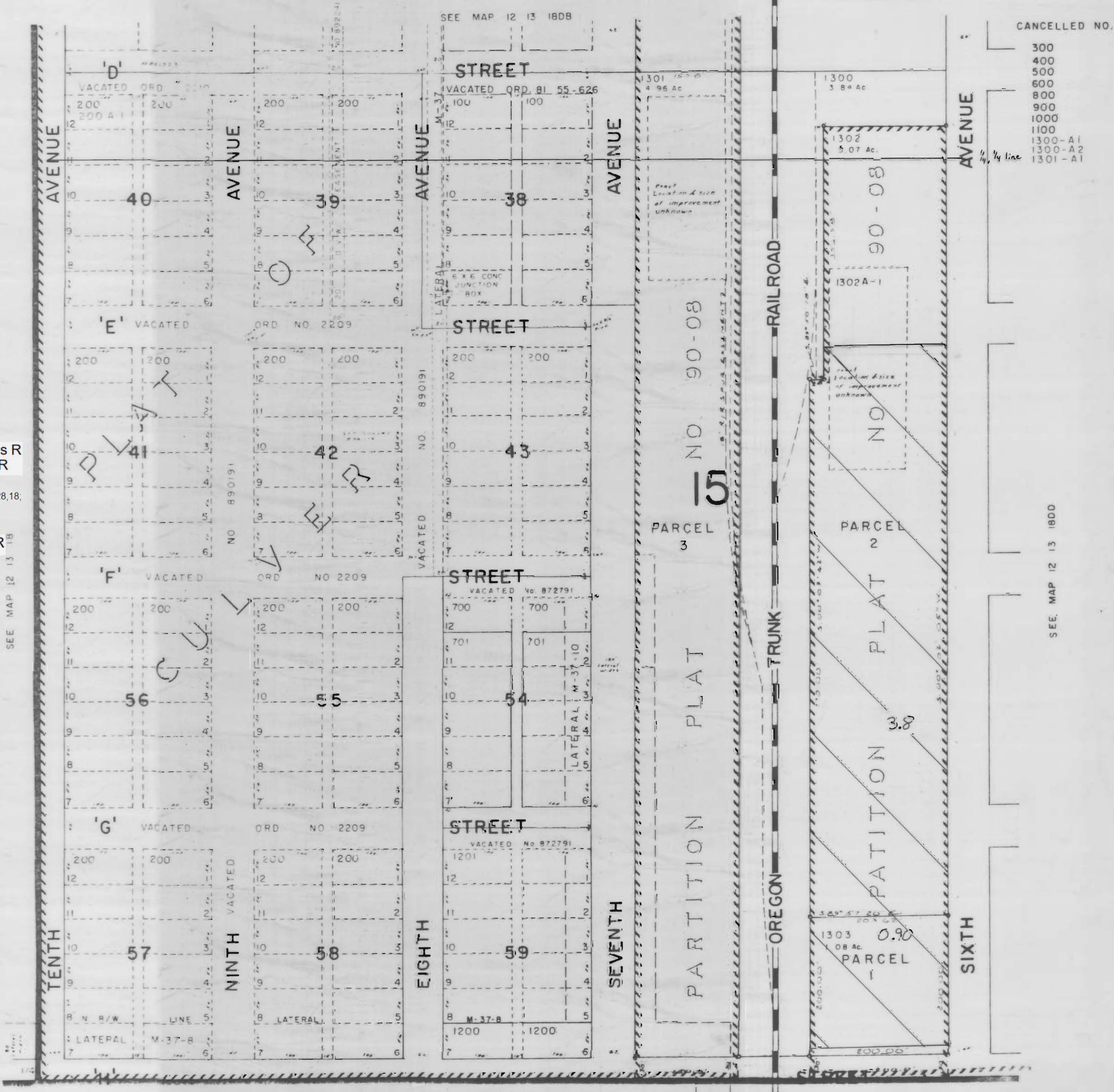
95488 (P) Crooked R



72284 11S13E S12,22,27



Boundary



CANCELLED NO.

- 300
- 400
- 500
- 600
- 800
- 900
- 1000
- 1100
- 1300-A1
- 1300-A2
- 1301-A1

SEE MAP 12 13 18DD

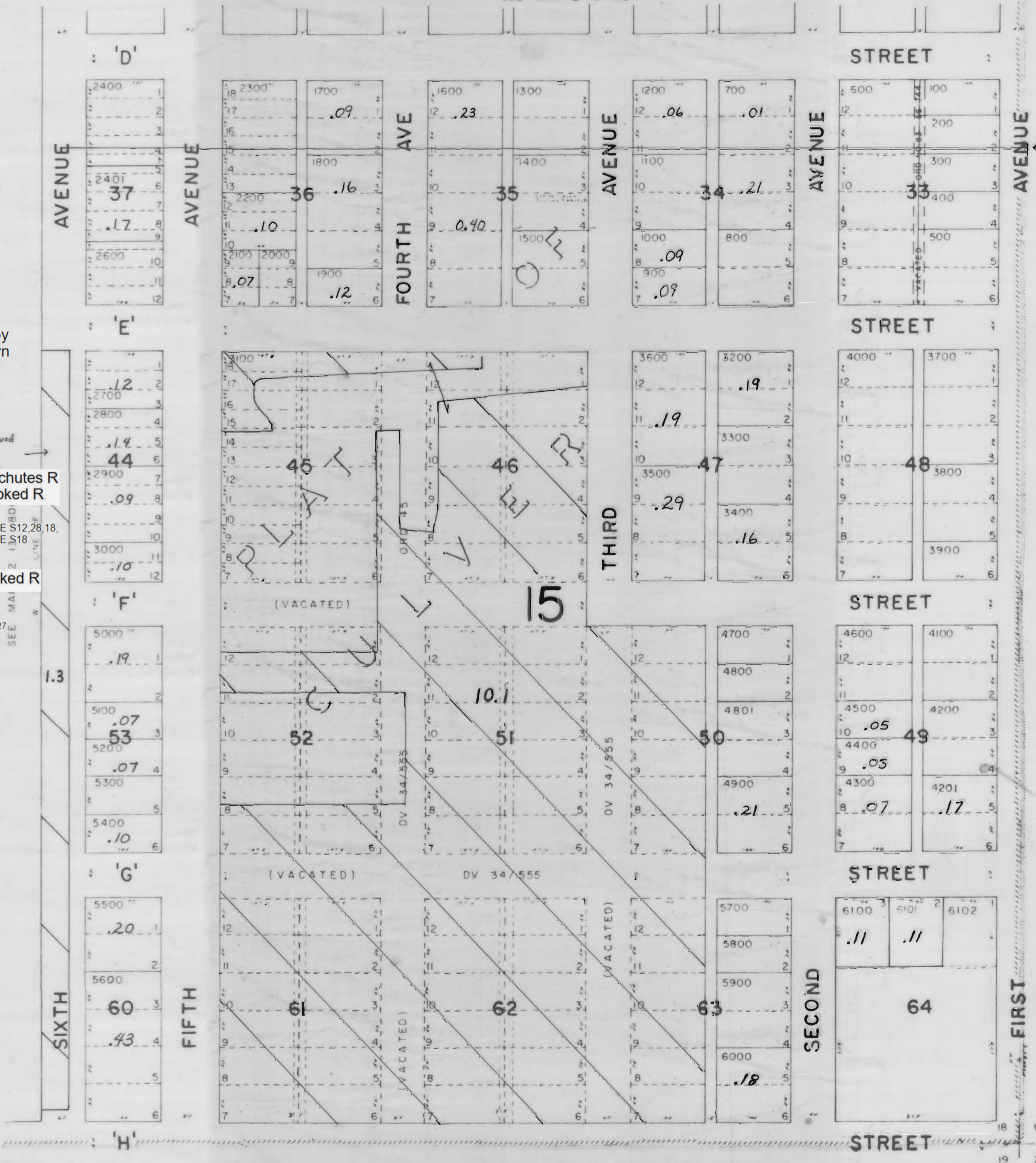
SE1/4 SE1/4 Sec. 18 T.12S. R.13E. W. M.
JEFFERSON COUNTY

12 13 18DD
CULVER

1" = 100'








SEE MAP 12 13 18DA

CANCELLED
TL 2500



1/4, 1/4 line

3111 Maps: modifications by multiple transfers not shown

-  Tax Lots
-  Proposed Quarter Quarters (Future)
-  72279 (P) Deschutes R
72281 (S) Crooked R
-  72280, 72282 11S13E S12, 28, 18,
12S13E, S18
-  95488 (P) Crooked R
-  72284 11S13E S12, 22, 27
-  Boundary

SEE MAP 12 13 17

SEE MAP 12 13 19

12 13 18DD

SEE MAP 12 13 19

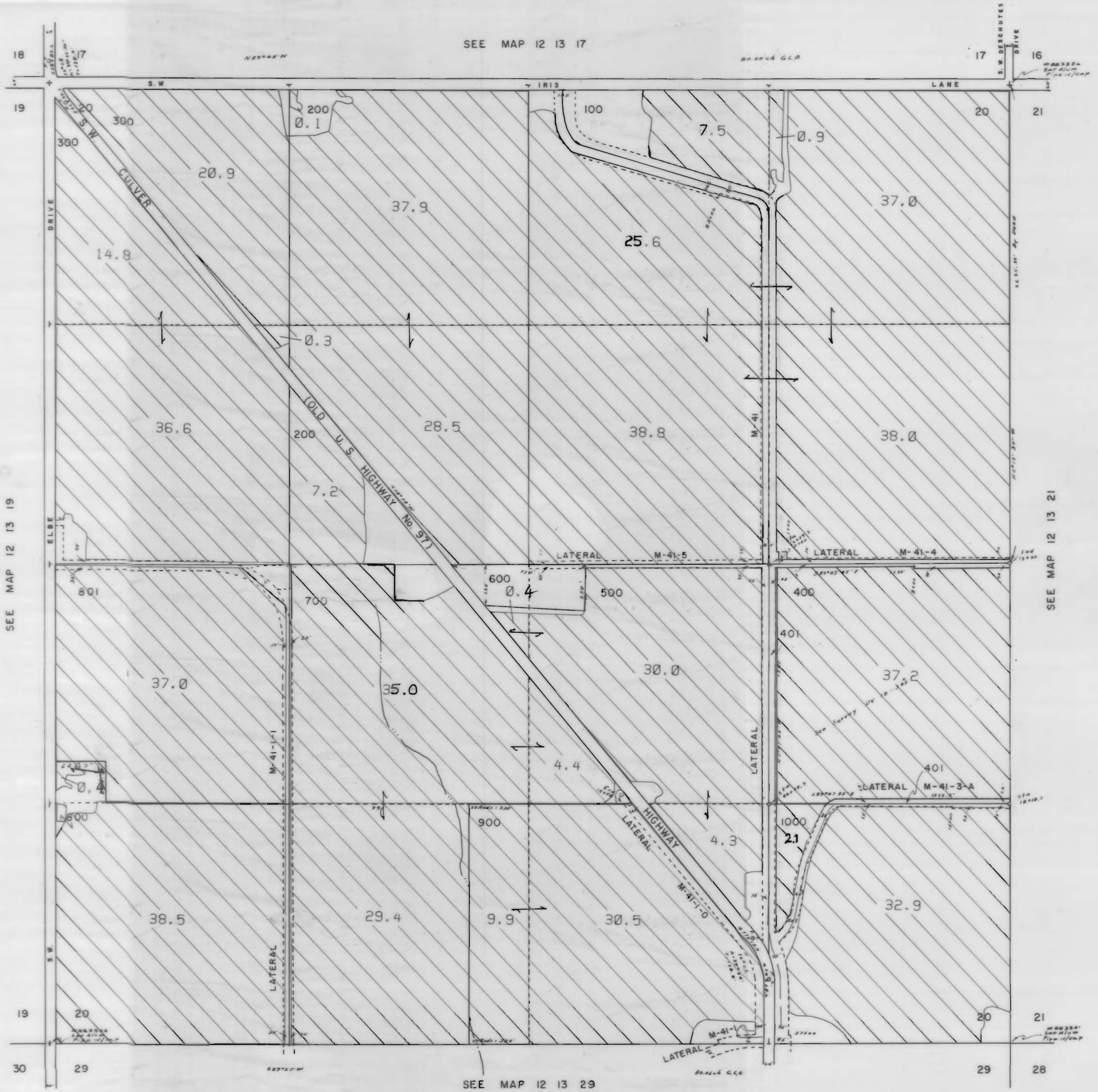
12 13 18DD

NORTH UNIT IRRIGATION DISTRICT

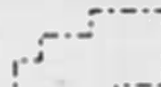






Section 20 T.12 S. R.13E. W. M.



JEFFERSON COUNTY

1" = 400'



3111 Maps: modifications by multiple transfers not shown

-  Tax Lots
-  Quarter Quarters
-  72279 (P) Deschutes R
72281 (S) Crooked R
-  72280, 72282 11S13E S12, 28, 18,
12S13E S18
-  95488 (P) Crooked R
-  72284 11S13E S12, 22, 27
-  Boundary

-  DESCHUTES RIVER
-  CROOKED RIVER

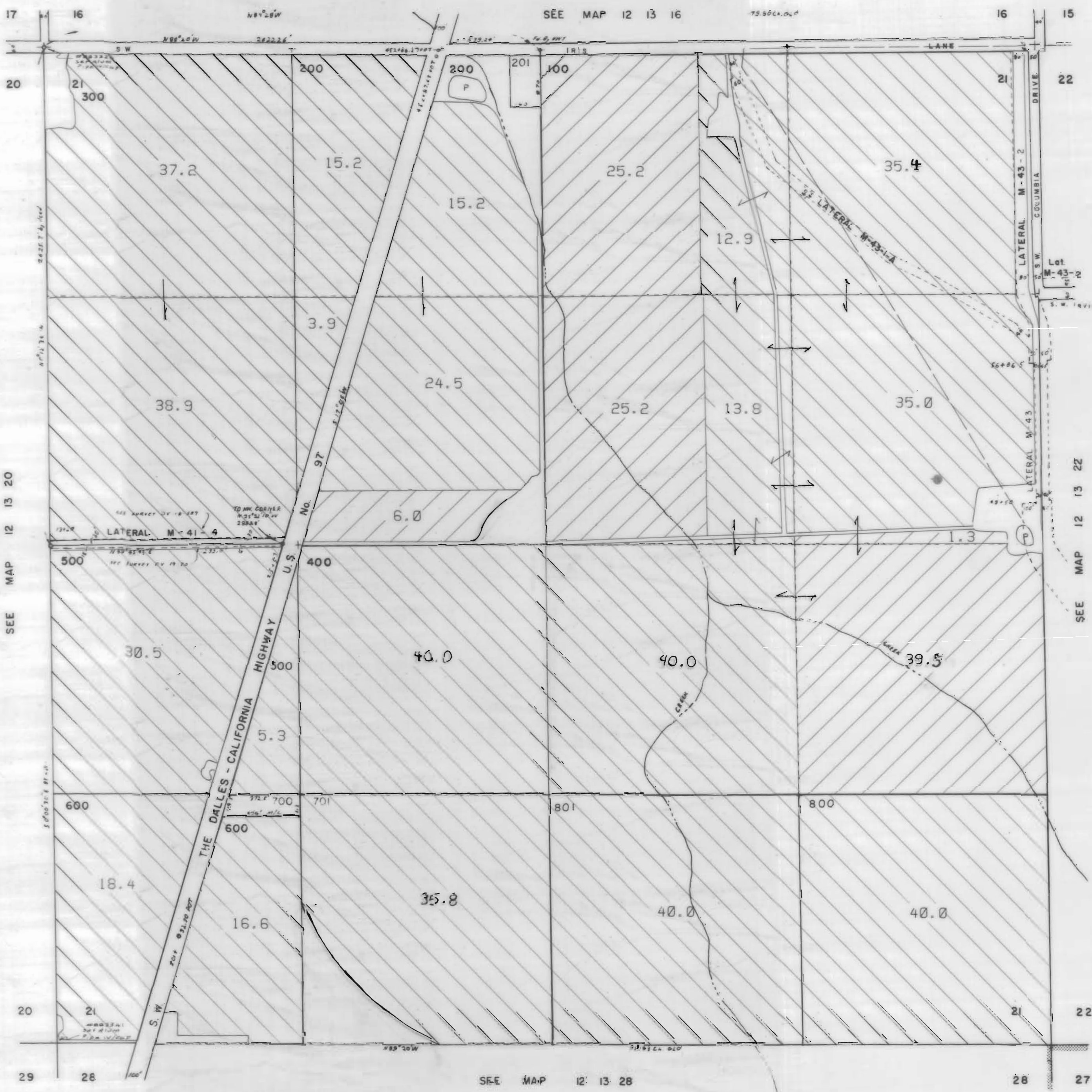
SEE MAP 12 13 19

SEE MAP 12 13 17

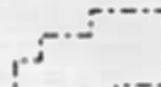






SEE MAP 12 13 21



SEE MAP 12 13 29

NORTH UNIT IRRIGATION DISTRICT
 Section 21 T.12 S. R.13E. W. M.
 JEFFERSON COUNTY
 1" = 400'



3111 Maps: modifications by multiple transfers not shown

-  Tax Lots
-  Quarter Quarters
-  72279 (P) Deschutes R
72281 (S) Crooked R
-  72280, 72282 11S13E S12, 28, 18;
12S13E S18
-  95488 (P) Crooked R
-  72284 11S13E S12, 22, 27
-  Boundary

-  DESCHUTES RIVER
-  CROOKED RIVER

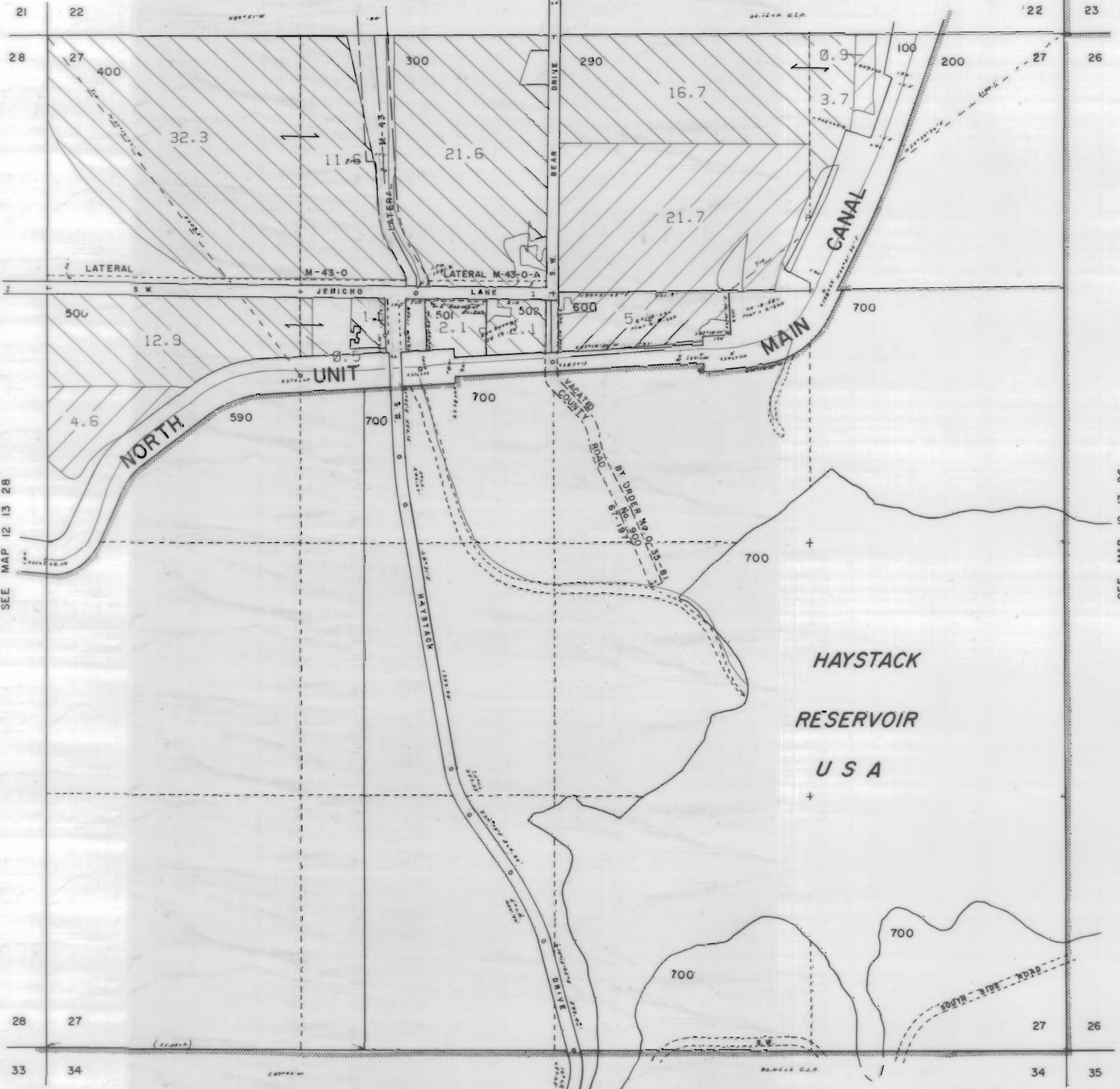
NORTH UNIT IRRIGATION DISTRICT

Section 27 T.12 S. R.13E. W. M.

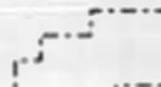






JEFFERSON COUNTY



1" = 400'

SEE MAP 12 13 22



3111 Maps: modifications by multiple transfers not shown

-  Tax Lots
-  Quarter Quarters
-  72279 (P) Deschutes R
72281 (S) Crooked R
-  72280, 72282 11S13E S12,28,18,
12S13E S18
-  95488 (P) Crooked R
-  72284 11S13E S12,22,27
-  Boundary

-  DESCHUTES RIVER
-  CROOKED RIVER

SEE MAP 12 13 28

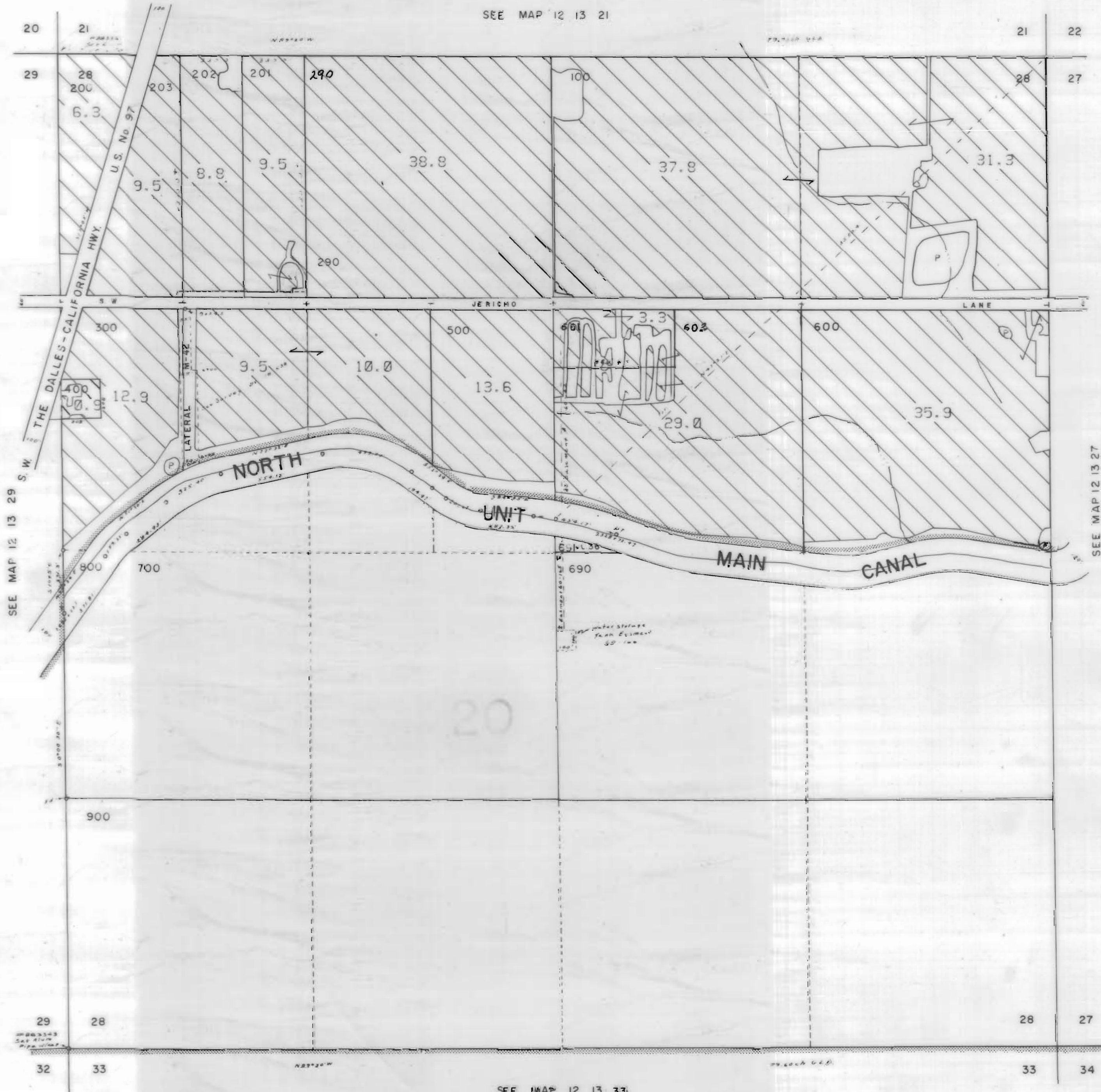
SEE MAP 12 13 26

SEE MAP 12 13 34




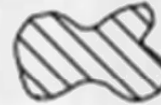



NORTH UNIT IRRIGATION DISTRICT
Section 28 T.12S. R.13E. W. M.
JEFFERSON COUNTY

1" = 400'



SEE MAP 12 13 21



3111 Maps: modifications by multiple transfers not shown

-  Tax Lots
-  Quarter Quarters
-  72279 (P) Deschutes R
72281 (S) Crooked R
-  72280, 72282 11S13E S12, 28, 18,
12S13E S18
-  95488 (P) Crooked R
-  72284 11S13E S12, 22, 27
-  Boundary

SEE MAP 12 13 27

-  DESCHUTES RIVER
-  CROOKED RIVER

SEE MAP 12 13 33

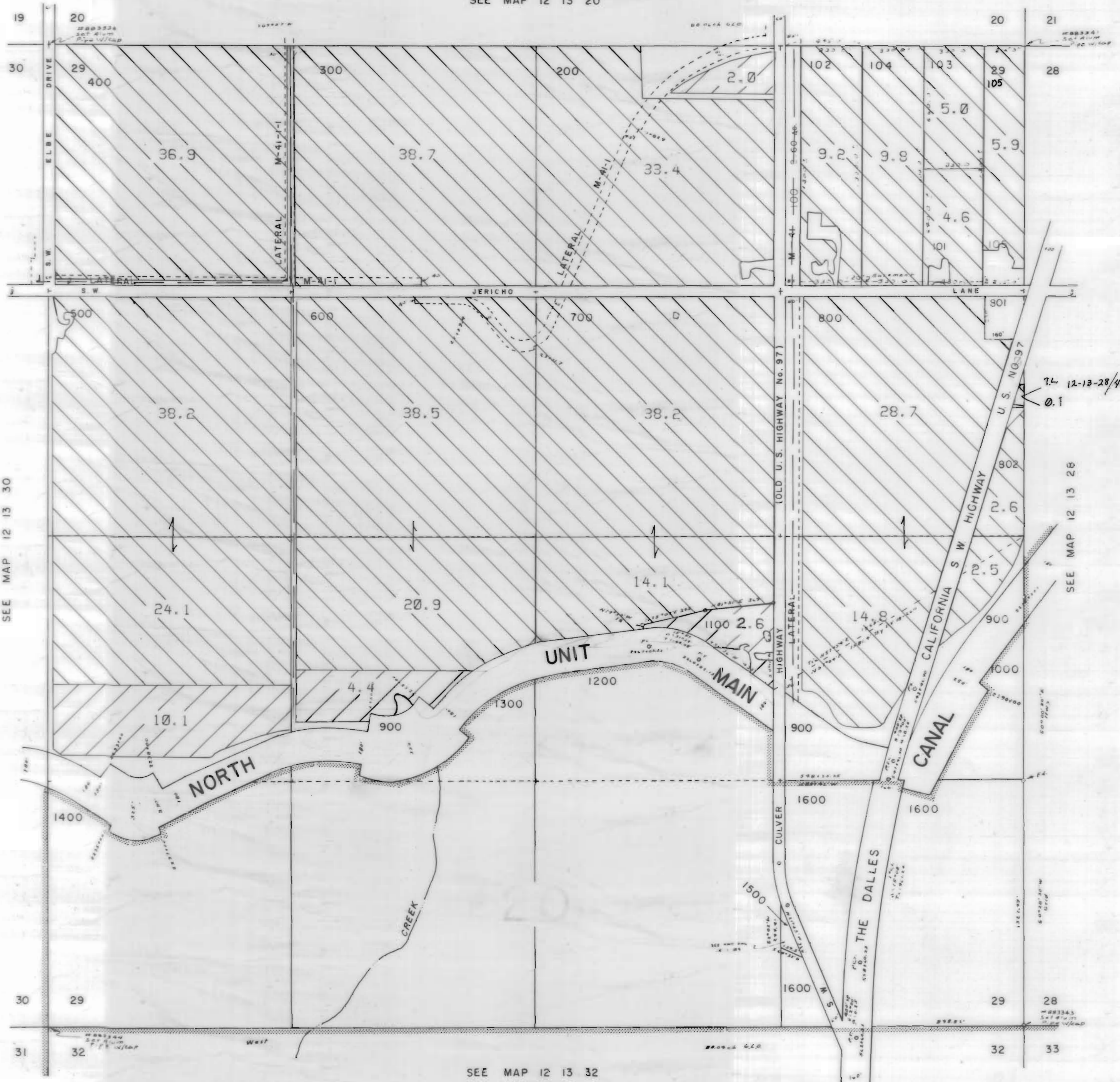
NORTH UNIT IRRIGATION DISTRICT

Section 29 T.12S. R.13E. W. M.








JEFFERSON COUNTY



1" = 400'

SEE MAP 12 13 20



3111 Maps: modifications by multiple transfers not shown

-  Tax Lots
-  Quarter Quarters
-  72279 (P) Deschutes R
72281 (S) Crooked R
-  72280, 72282 11S13E S12, 28, 18;
12S13E S18
-  95488 (P) Crooked R
-  72284 11S13E S12, 22, 27
-  Boundary

-  DESCHUTES RIVER
-  CROOKED RIVER

SEE MAP 12 13 30

SEE MAP 12 13 26

SEE MAP 12 13 32

NORTH UNIT IRRIGATION DISTRICT

Section 30 T.12S. R.13E. W. M.

JEFFERSON COUNTY

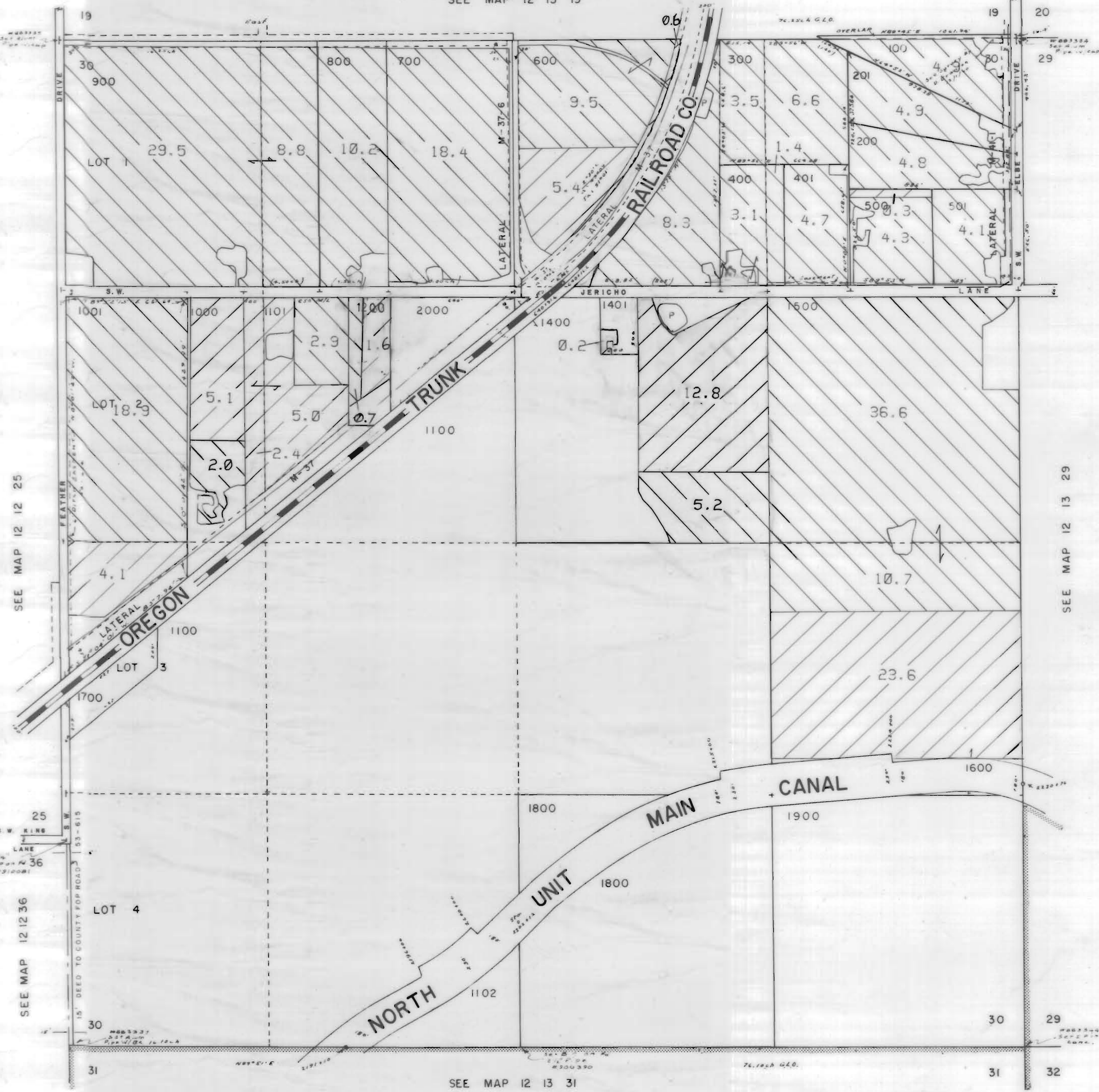
1" = 400'

CANCELLED NO.








1300



24
25

SEE MAP 12 13 19



3111 Maps: modifications by multiple transfers not shown

-  Tax Lots
-  Quarter Quarters
-  72279 (P) Deschutes R
72281 (S) Crooked R
-  72280, 72282 11S13E S12, 28, 18,
12S13E S18
-  95488 (P) Crooked R
-  72284 11S13E S12, 22, 27
-  Boundary

-  DESCHUTES RIVER
-  CROOKED RIVER

SEE MAP 12 12 25

SEE MAP 12 12 36

SEE MAP 12 13 29

SEE MAP 12 13 31

NORTH UNIT IRRIGATION DISTRICT

Section 2 T.13S. R.12E. W.M.

JEFFERSON COUNTY

1"=400'



3111 Maps: modifications by multiple transfers not shown




Tax Lots



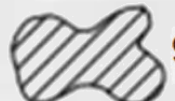
Quarter Quarters




72279 (P) Deschutes R
72281 (S) Crooked R



72280, 72282 11S13E S12,28,18;
12S13E S18



95488 (P) Crooked R



72284 11S13E S12,22,27



Boundary



DESCHUTES RIVER



CROOKED RIVER



NORTH UNIT IRRIGATION DISTRICT
 Section 10 T.13S. R.12E. W. M.
 JEFFERSON COUNTY








13 12 10
 & INDEX



1" = 400'

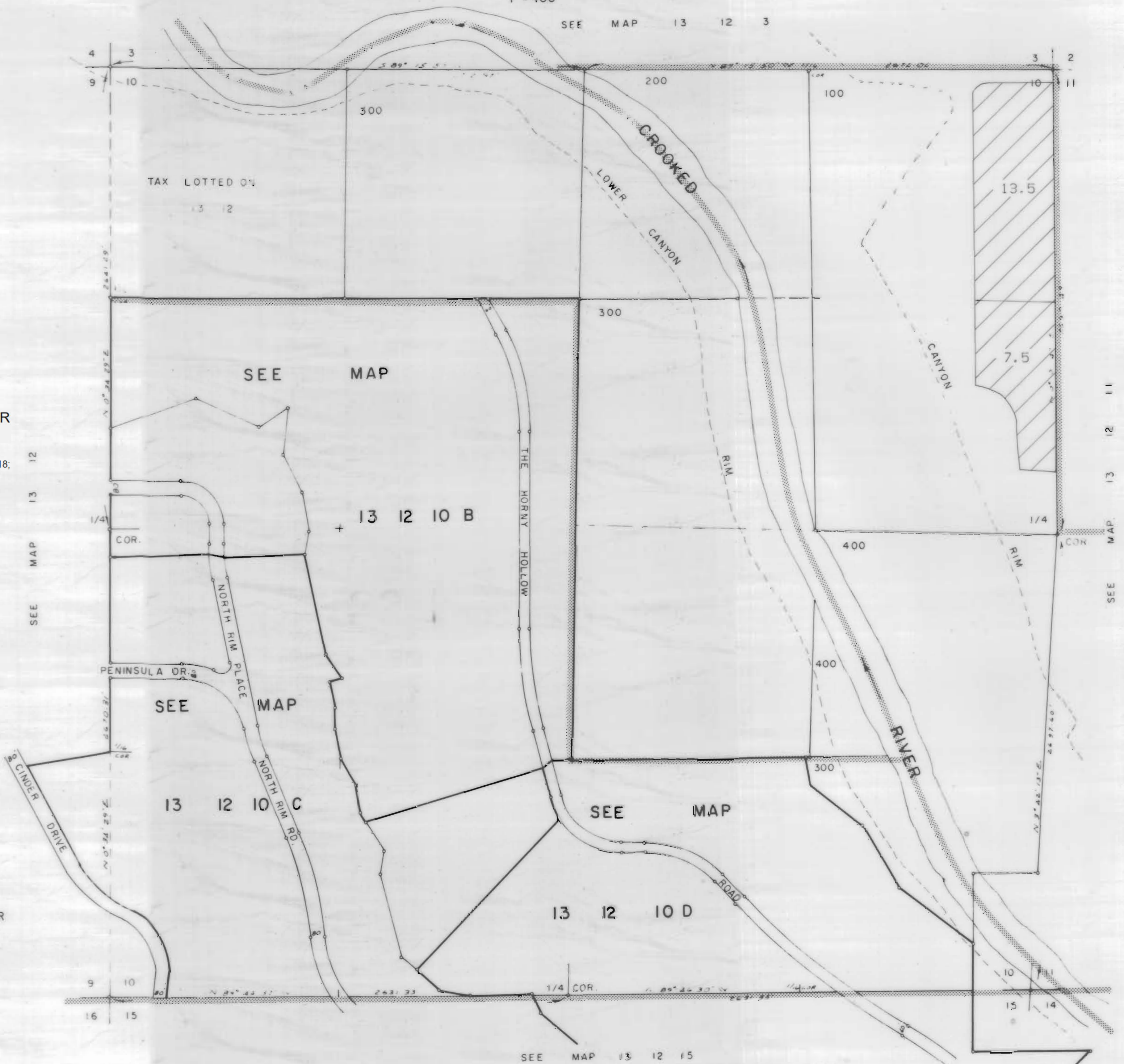
SEE MAP 13 12 3



3111 Maps: modifications by multiple transfers not shown

-  Tax Lots
-  Quarter Quarters
-  72279 (P) Deschutes R
72281 (S) Crooked R
-  72280, 72282 11S13E S12,28,18,
12S13E S18
-  95488 (P) Crooked R
-  72284 11S13E S12,22,27
-  Boundary

-  DESCHUTES RIVER
-  CROOKED RIVER



SEE MAP 13 12 15

13 12 10

NORTH UNIT IRRIGATION DISTRICT


Section 11 T.13S. R.12E. W.M.

JEFFERSON COUNTY

1"=400'



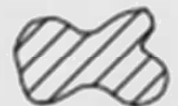
3111 Maps: modifications by multiple transfers not shown



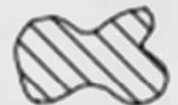
Tax Lots



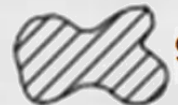
Quarter Quarters



72279 (P) Deschutes R
72281 (S) Crooked R




72280, 72282 11S13E S12,28,18,
12S13E S18



95488 (P) Crooked R



72284 11S13E S12,22,27



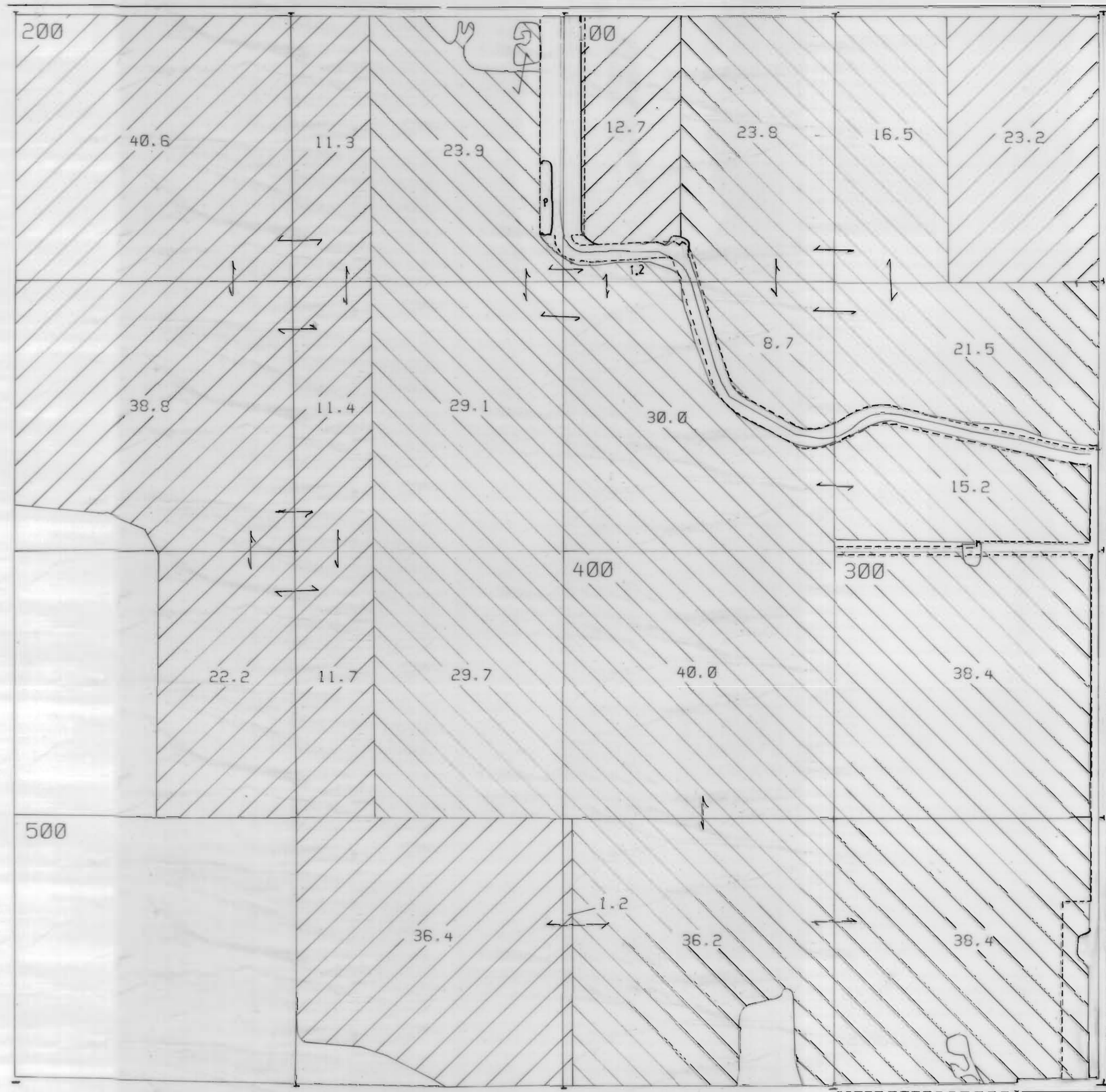
Boundary



DESCHUTES RIVER



CROOKED RIVER



NORTH UNIT IRRIGATION DISTRICT

Section 12 T.13S. R.12E. W. M.

JEFFERSON COUNTY

1" = 400'

SEE MAP 13 12 1




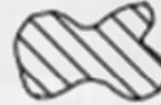



SEE MAP 13 13 6



SEE MAP 13 13 7

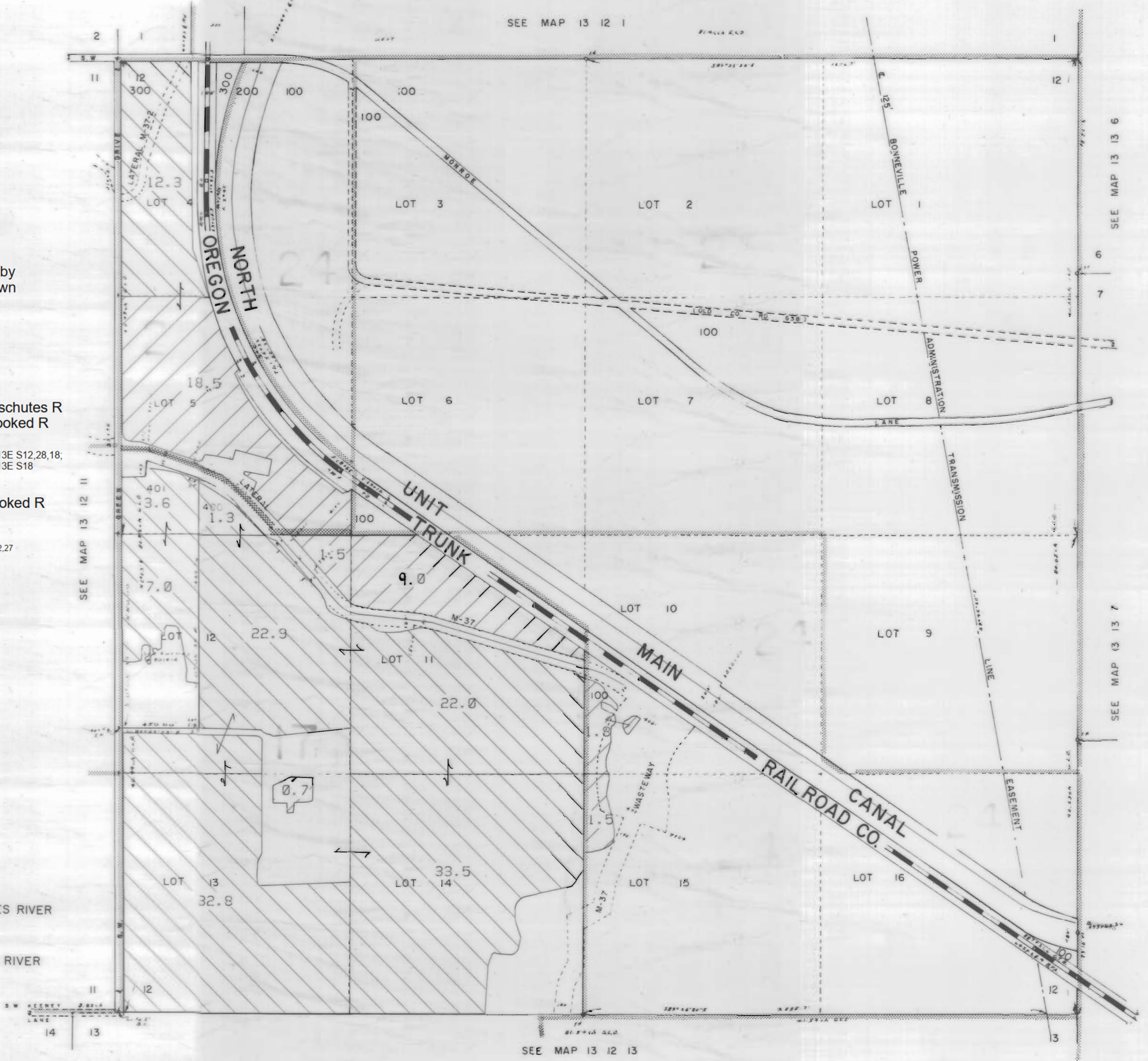
SEE MAP 13 12 13



3111 Maps: modifications by multiple transfers not shown

-  Tax Lots
-  Quarter Quarters
-  72279 (P) Deschutes R
72281 (S) Crooked R
-  72280, 72282 11S13E S12, 28, 18,
12S13E S18
-  95488 (P) Crooked R
-  72284 11S13E S12, 22, 27
-  Boundary

-  DESCHUTES RIVER
-  CROOKED RIVER



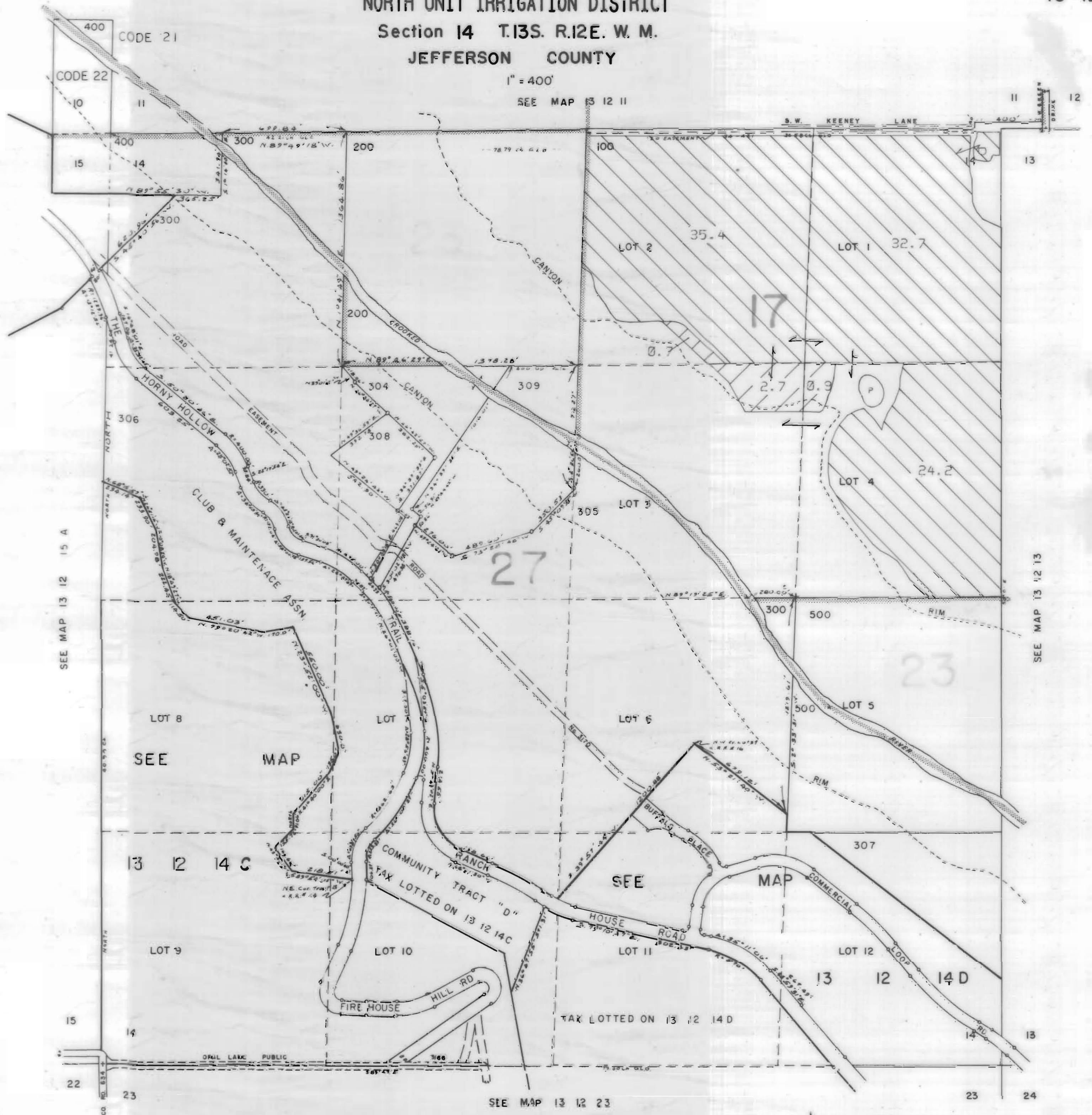
NORTH UNIT IRRIGATION DISTRICT

Section 14 T.13S. R.12E. W. M.








JEFFERSON COUNTY



1" = 400'

SEE MAP 13 12 11



3111 Maps: modifications by multiple transfers not shown

-  Tax Lots
-  Quarter Quarters
-  72279 (P) Deschutes R
72281 (S) Crooked R
-  72280, 72282 11S13E S12, 28, 18,
12S13E S18
-  95488 (P) Crooked R
-  72284 11S13E S12, 22, 27
-  Boundary

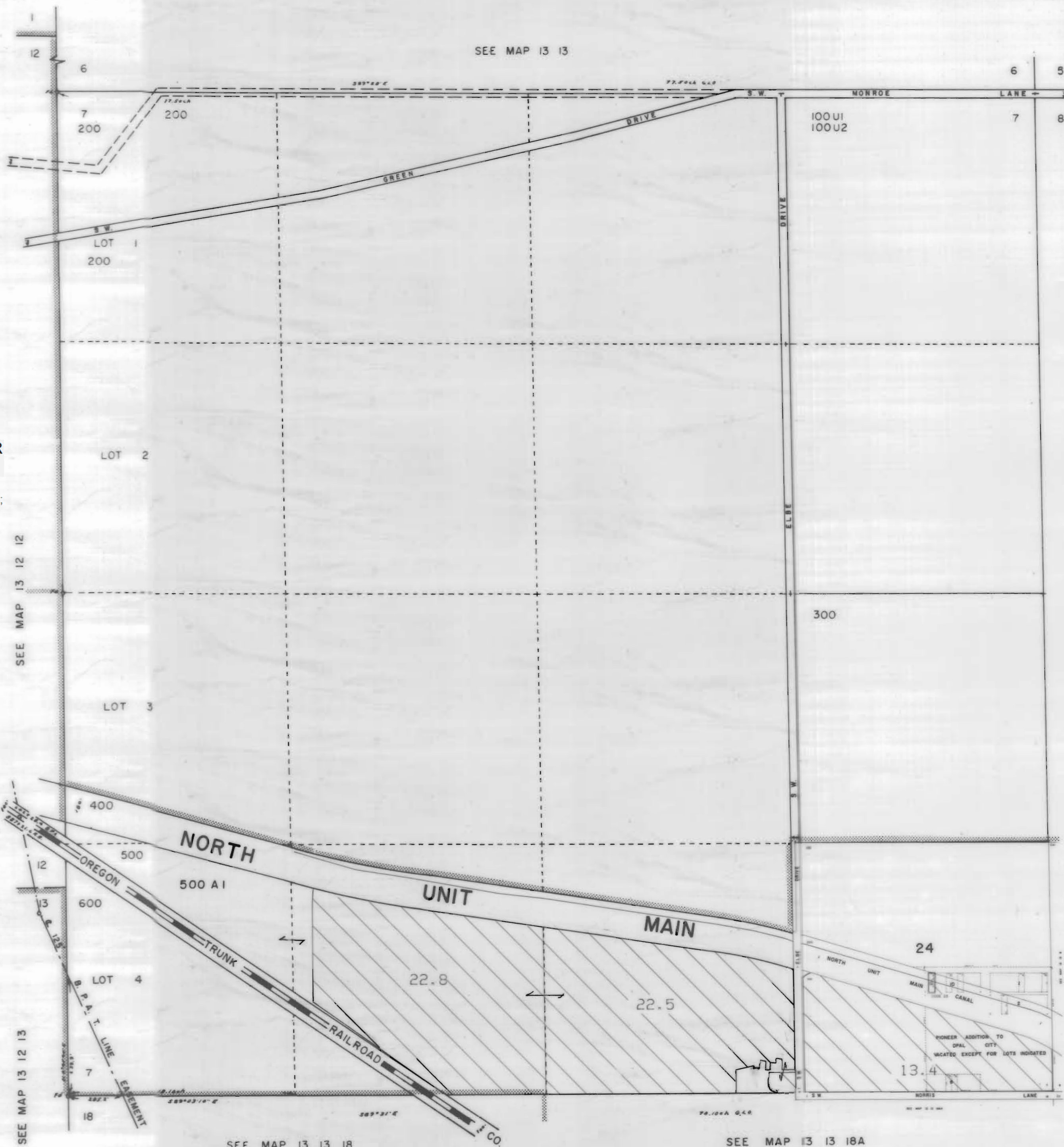
-  DESCHUTES RIVER
-  CROOKED RIVER

NORTH UNIT IRRIGATION DISTRICT


Section 7 T.13S. R.13E. W. M.

JEFFERSON COUNTY

1" = 400'



3111 Maps: modifications by multiple transfers not shown



Tax Lots



Quarter Quarters



72279 (P) Deschutes R
72281 (S) Crooked R




72280, 72282 11S13E S12,28,18;
12S13E S18



95488 (P) Crooked R



72284 11S13E S12,22,27



Boundary



DESCHUTES RIVER



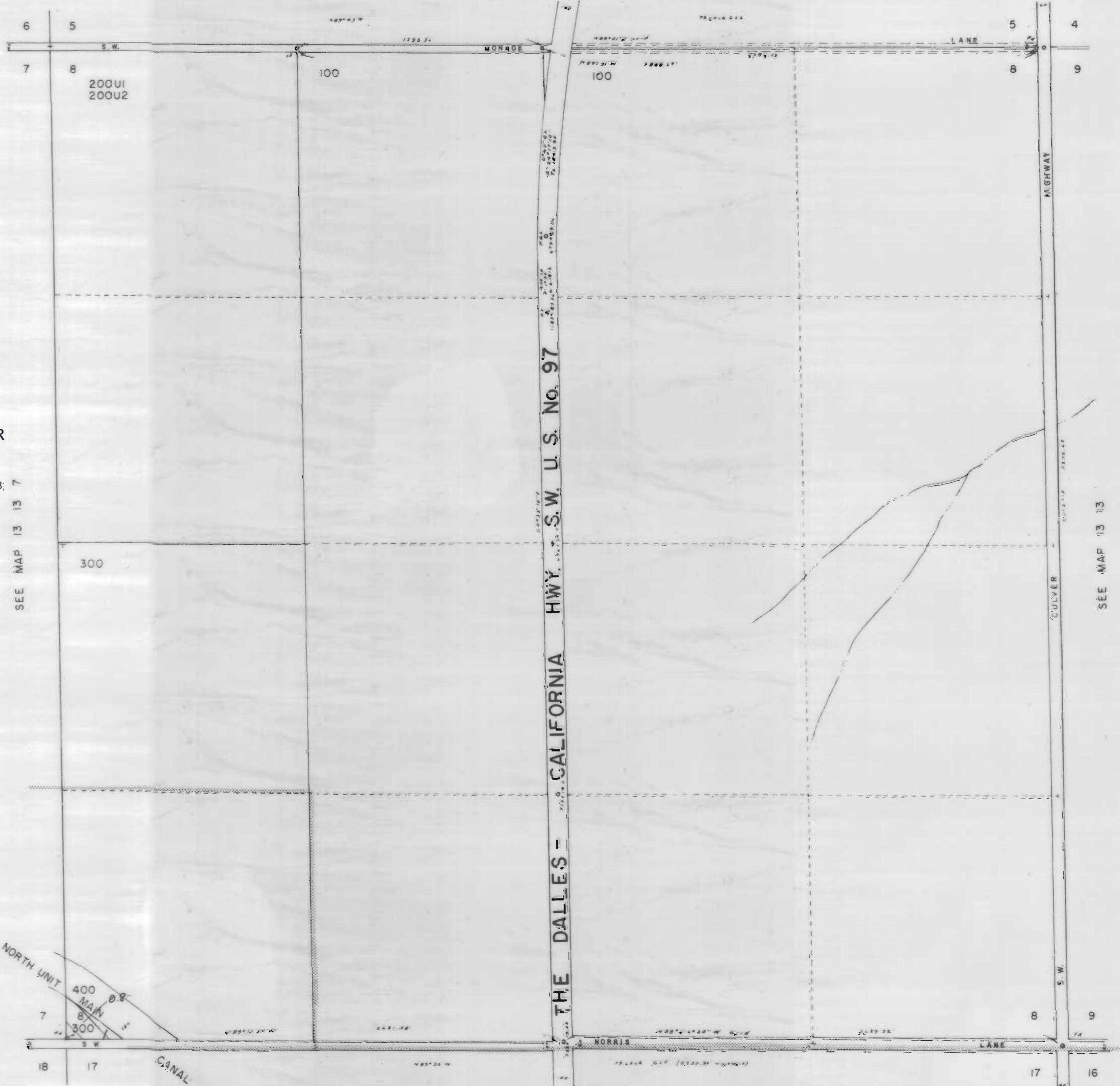
CROOKED RIVER

SEE MAP 13 13 8








NORTH UNIT IRRIGATION DISTRICT
Section 8 T.13S. R.13E. W. M.
JEFFERSON COUNTY



1" = 400'

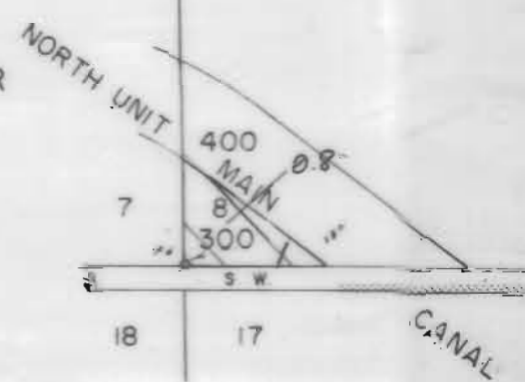
SEE MAP 13 13



3111 Maps: modifications by multiple transfers not shown

-  Tax Lots
-  Quarter Quarters
-  72279 (P) Deschutes R
72281 (S) Crooked R
-  72280, 72282 11S13E S12, 28, 18;
12S13E S18
-  95488 (P) Crooked R
-  72284 11S13E S12, 22, 27
-  Boundary

-  DESCHUTES RIVER
-  CROOKED RIVER



SEE MAP 13 18 17B

SEE MAP 13 13 17

NORTH UNIT IRRIGATION DISTRICT

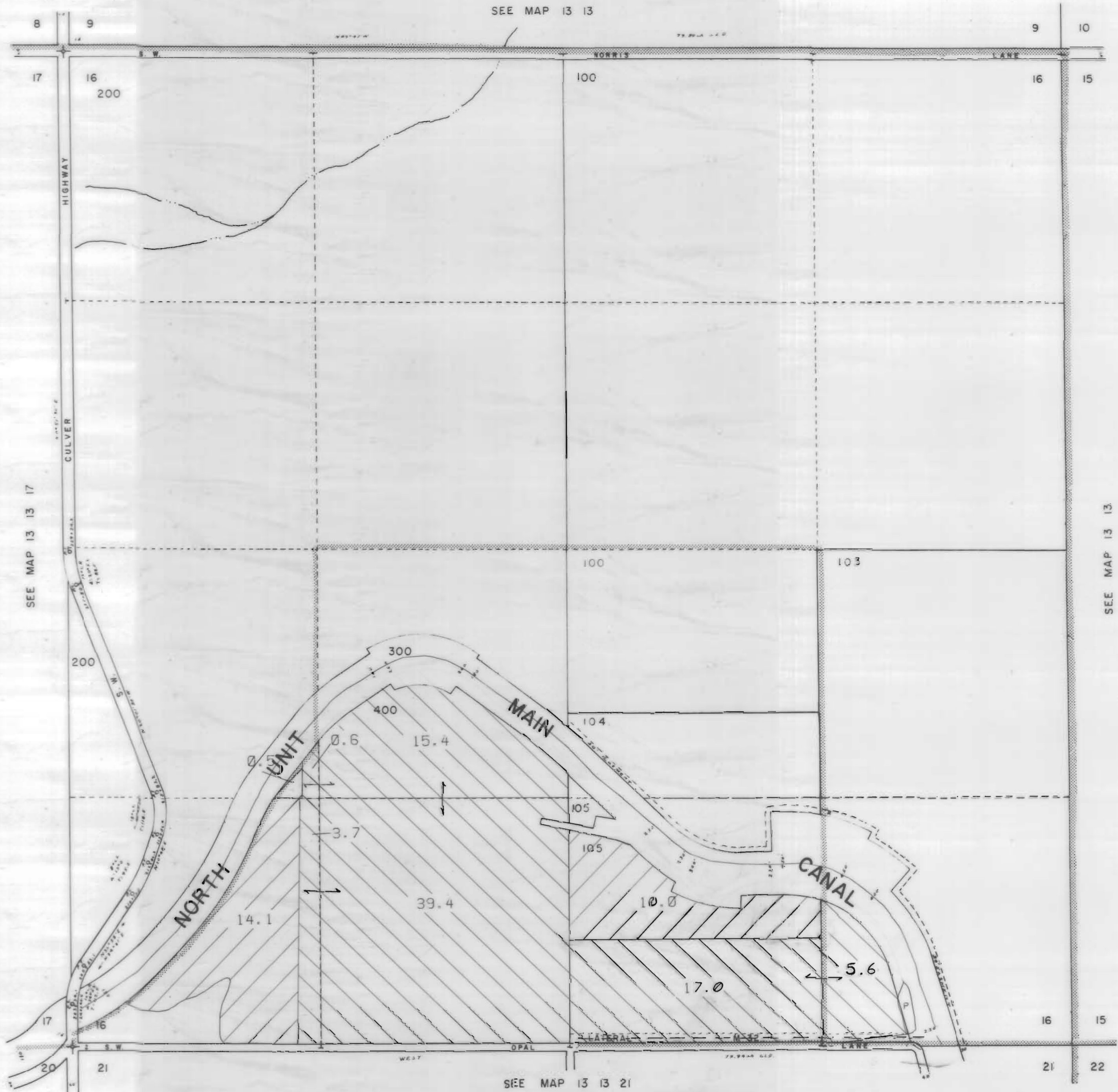
Section 16 T.13S. R.13E. W. M.

JEFFERSON COUNTY



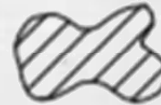





1" = 400'



13 13 16

CANCELLED NO.
101
102



3111 Maps: modifications by multiple transfers not shown

-  Tax Lots
-  Quarter Quarters
-  72279 (P) Deschutes R
-  72281 (S) Crooked R
-  72280, 72282 11S13E S12,28,18; 12S13E S18
-  95488 (P) Crooked R
-  72284 11S13E S12,22,27
-  Boundary

-  DESCHUTES RIVER
-  CROOKED RIVER

SEE MAP 13 13

SEE MAP 13 13

SEE MAP 13 13 17

SEE MAP 13 13 21

13 13 16

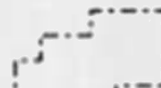






NORTH UNIT IRRIGATION DISTRICT



Section 17 T.13S. R.13E. W. M.

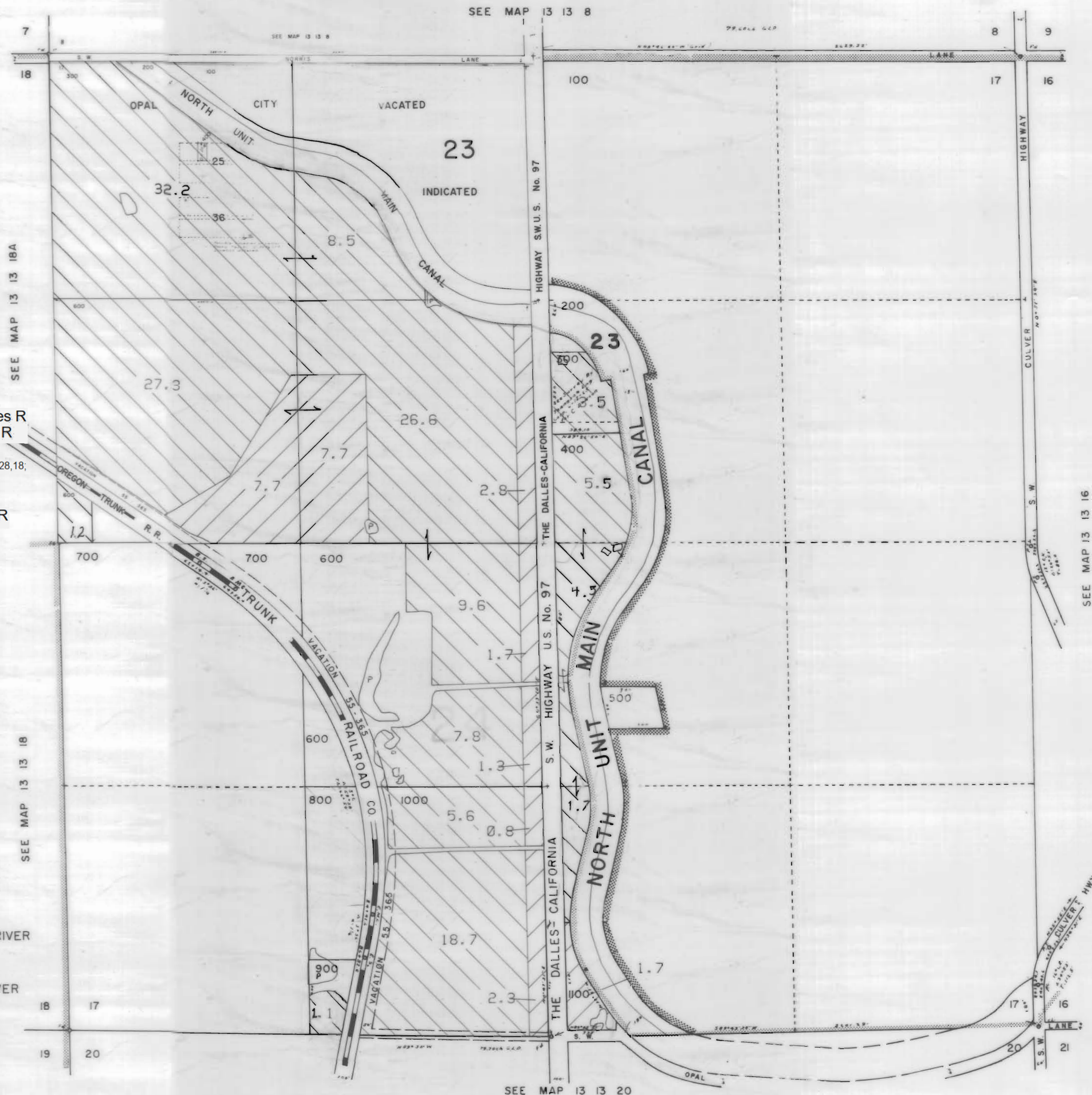
JEFFERSON COUNTY

1" = 400'

3111 Maps: modifications by multiple transfers not shown

-  Tax Lots
-  Quarter Quarters
-  72279 (P) Deschutes R
72281 (S) Crooked R
-  72280, 72282 11S13E S12, 28, 18,
12S13E S18
-  95488 (P) Crooked R
-  72284 11S13E S12, 22, 27
-  Boundary

-  DESCHUTES RIVER
-  CROOKED RIVER



SEE MAP 13 13 18A

SEE MAP 13 13 18

SEE MAP 13 13 8

SEE MAP 13 13 20

SEE MAP 13 13 16

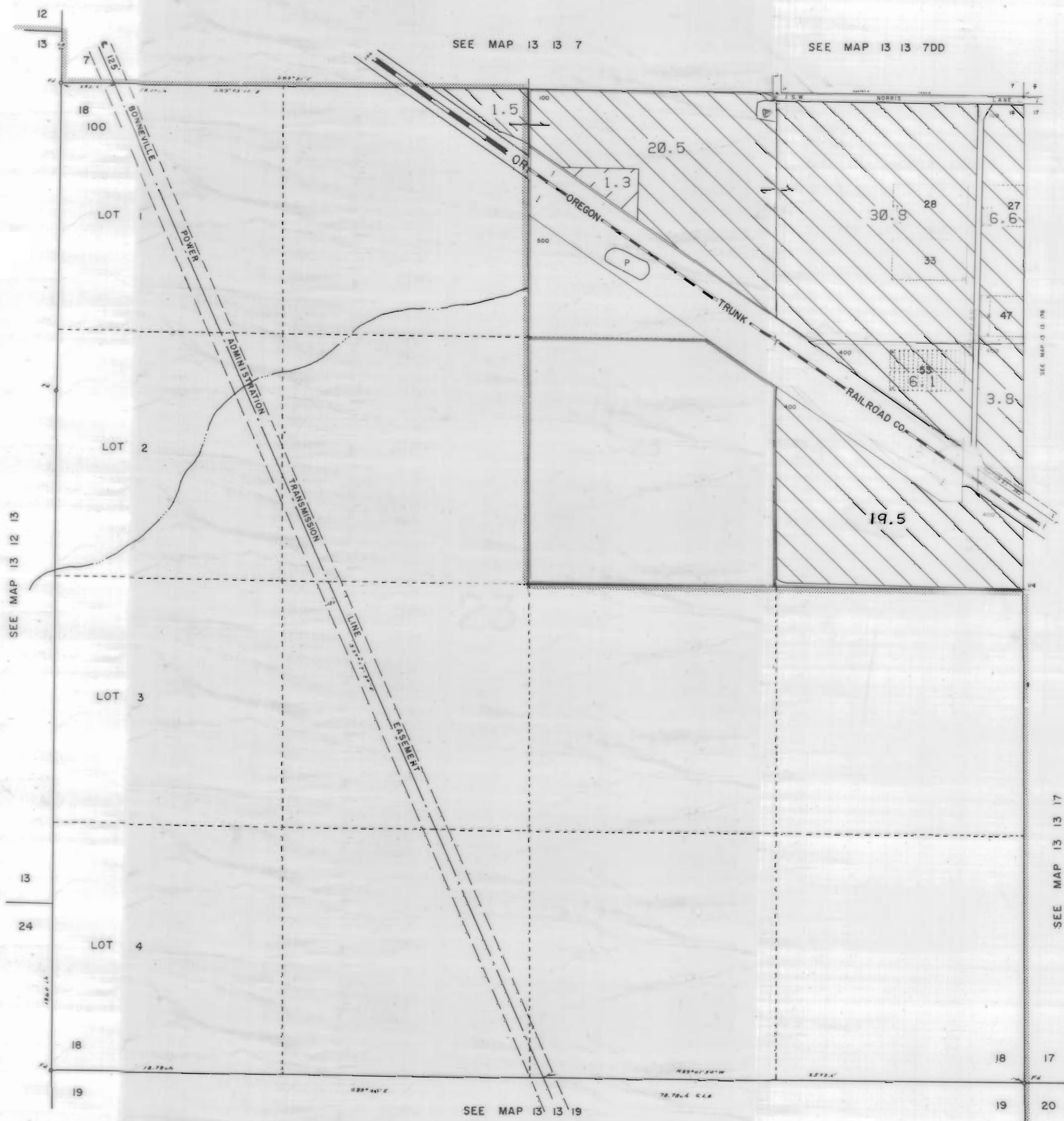
NORTH UNIT IRRIGATION DISTRICT

Section 18 T.13S. R.13E. W. M.


JEFFERSON COUNTY

1" = 400'

13 13 18



3111 Maps: modifications by multiple transfers not shown



Tax Lots



Quarter Quarters



72279 (P) Deschutes R
72281 (S) Crooked R




72280, 72282 11S13E S12,28,18;
12S13E S18



95488 (P) Crooked R



72284 11S13E S12,22,27



Boundary



DESCHUTES RIVER



CROOKED RIVER

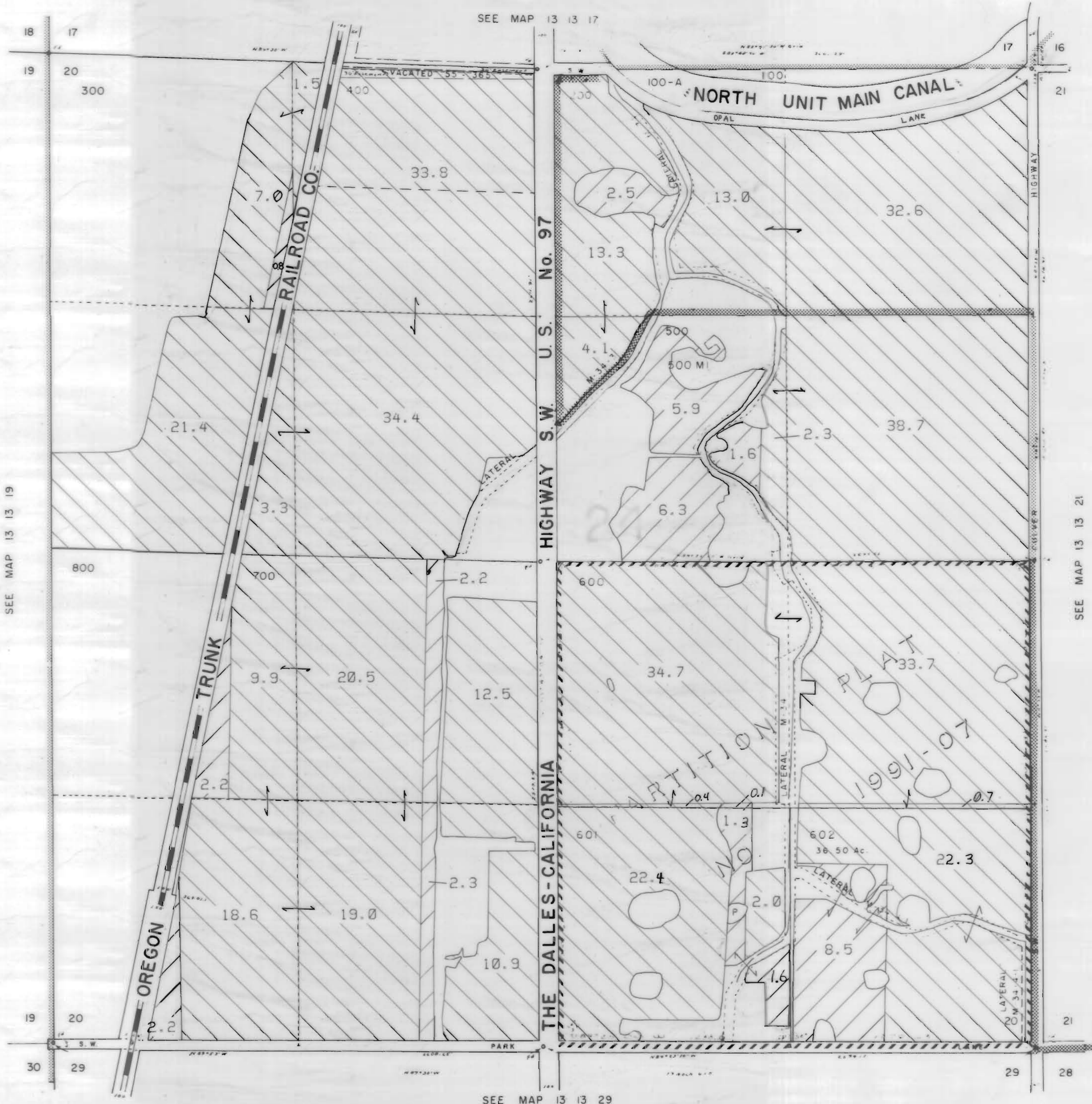
13 13 18

NORTH UNIT IRRIGATION DISTRICT

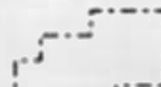






Section 20 T.13S. R.13E. W. M.



JEFFERSON COUNTY

1" = 400'



3111 Maps: modifications by multiple transfers not shown

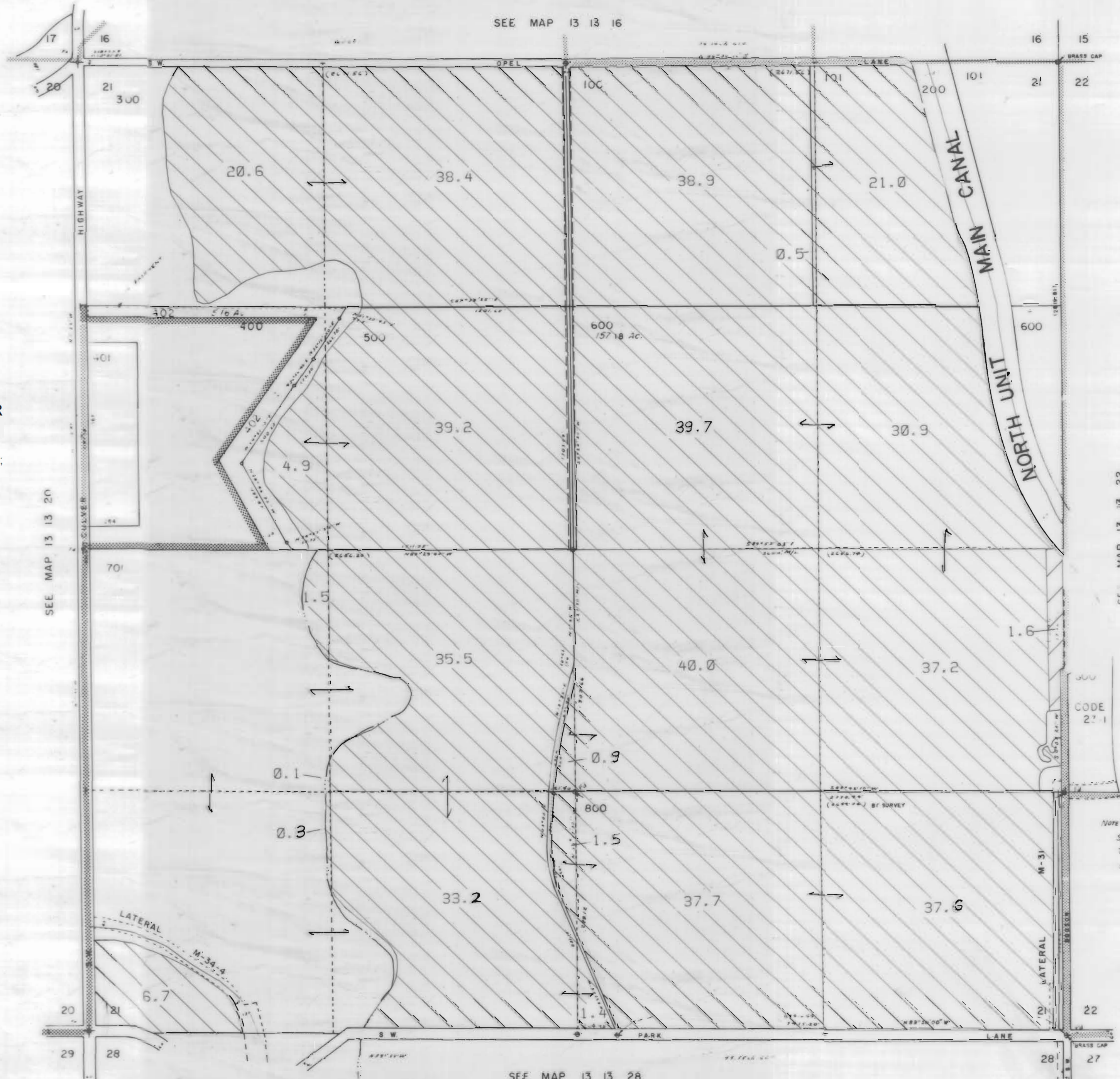
-  Tax Lots
-  Quarter Quarters
-  72279 (P) Deschutes R
72281 (S) Crooked R
-  72280, 72282 11S13E S12, 28, 18;
12S13E S18
-  95488 (P) Crooked R
-  72284 11S13E S12, 22, 27
-  Boundary

-  DESCHUTES RIVER
-  CROOKED RIVER



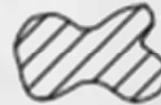
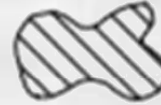
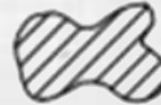


NORTH UNIT IRRIGATION DISTRICT
 Section 21 T.13S. R.13E. W. M.
 JEFFERSON COUNTY



1" = 400'

SEE MAP 13 13 16



3111 Maps: modifications by multiple transfers not shown

-  Tax Lots
-  Quarter Quarters
-  72279 (P) Deschutes R
72281 (S) Crooked R
-  72280, 72282 11S13E S12, 28, 18,
12S13E S18
-  95488 (P) Crooked R
-  72284 11S13E S12, 22, 27
-  Boundary

-  DESCHUTES RIVER
-  CROOKED RIVER

SEE MAP 13 13 22

NOTE
 SEE SURVEY THIS SEC BY
 TENNESON ENR CORP 4/88
 SURVEY RECORDS BK 2 PG 407

SEE MAP 13 13 28

NORTH UNIT IRRIGATION DISTRICT

Section 22 T.13S. R.13E. W. M.








JEFFERSON COUNTY



1" = 400'

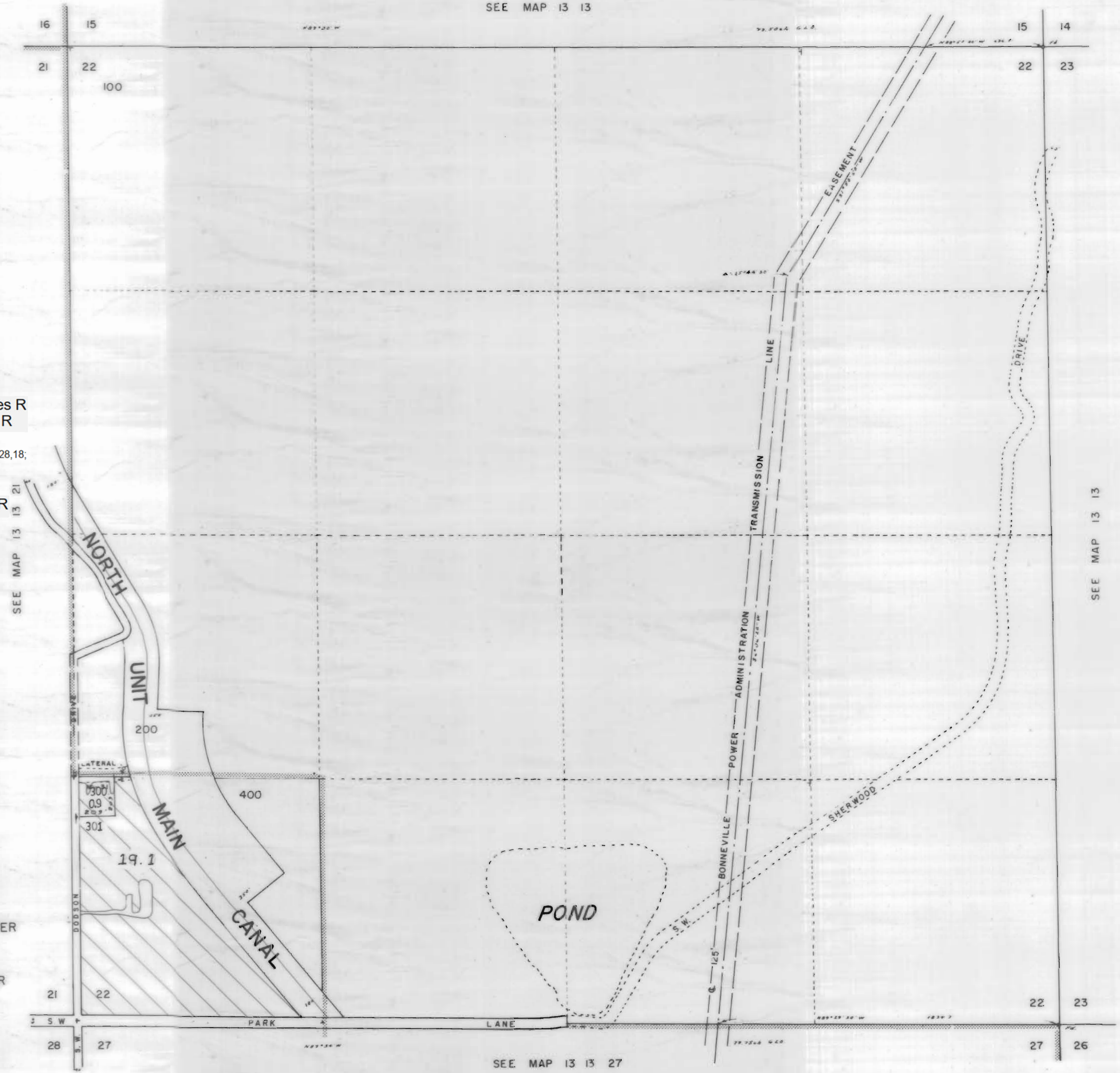
SEE MAP 13 13



3111 Maps: modifications by multiple transfers not shown

-  Tax Lots
-  Quarter Quarters
-  72279 (P) Deschutes R
72281 (S) Crooked R
-  72280, 72282 11S13E S12, 28, 18;
12S13E S18
-  95488 (P) Crooked R
-  72284 11S13E S12, 22, 27
-  Boundary

-  DESCHUTES RIVER
-  CROOKED RIVER



SEE MAP 13 13

SEE MAP 13 13 27

NORTH UNIT IRRIGATION DISTRICT

Section 27 T.13S. R.13E. W. M.

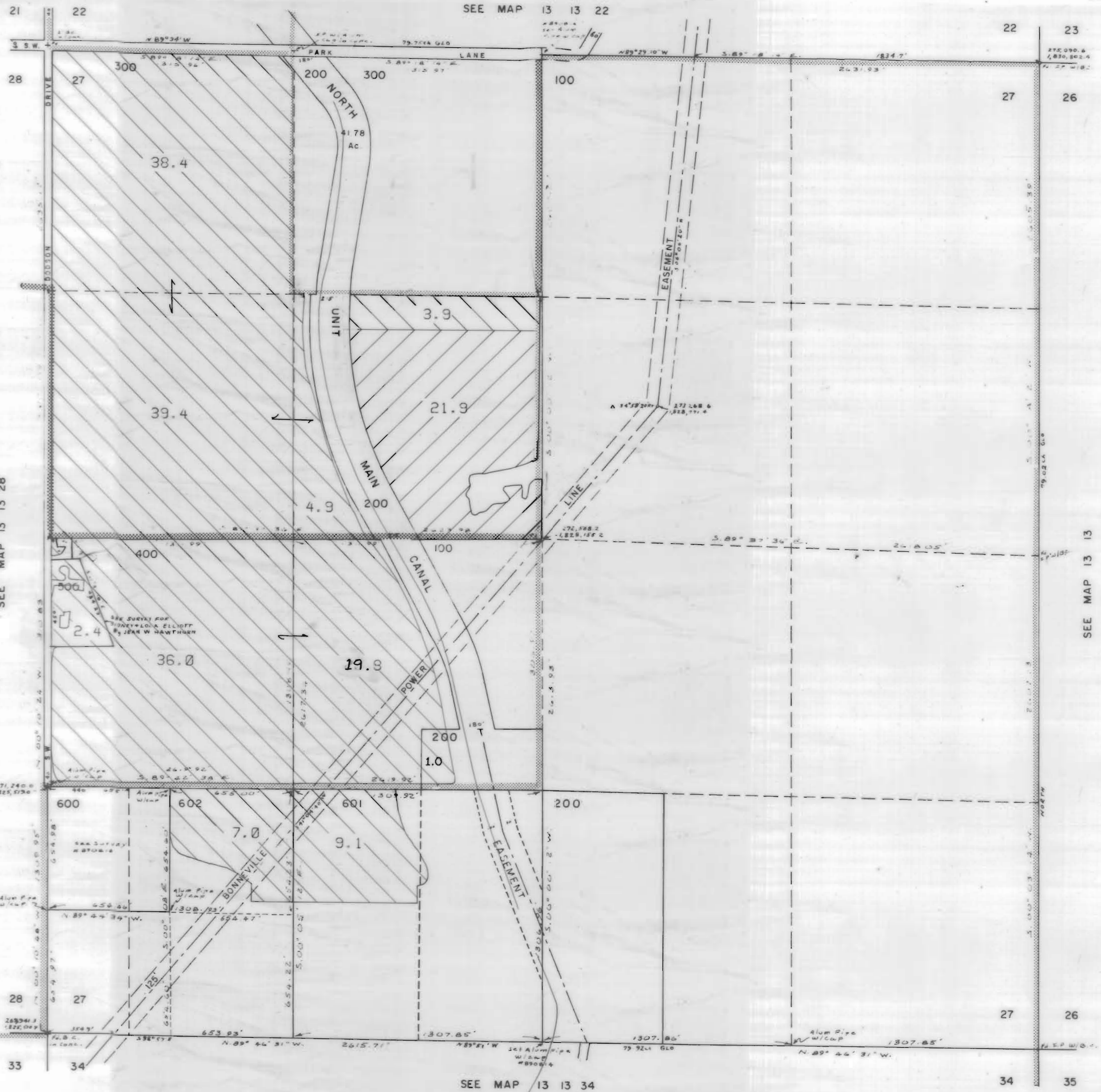
JEFFERSON COUNTY

1" = 400'

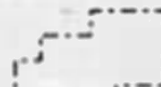






13 13 27



CANCELLED NO.

700



3111 Maps: modifications by multiple transfers not shown

-  Tax Lots
-  Quarter Quarters
-  72279 (P) Deschutes R
72281 (S) Crooked R
-  72280, 72282 11S13E S12, 28, 18,
12S13E S18
-  95488 (P) Crooked R
-  72284 11S13E S12, 22, 27
-  Boundary

-  DESCHUTES RIVER
-  CROOKED RIVER

SEE MAP 13 13

13 13 27

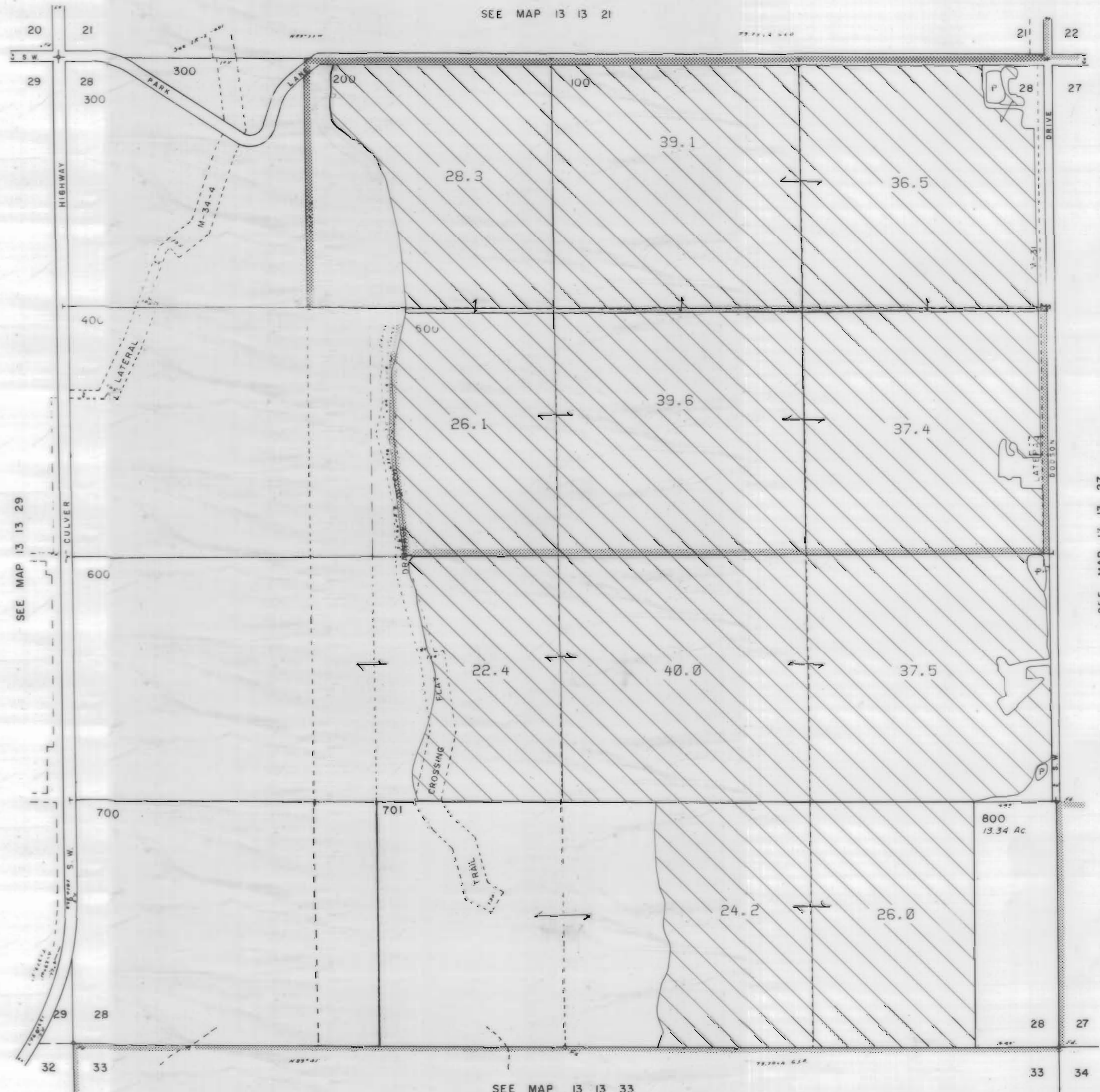
NORTH UNIT IRRIGATION DISTRICT

Section 28 T.13S. R.13E. W. M.

JEFFERSON COUNTY

1" = 400'

SEE MAP 13 13 21



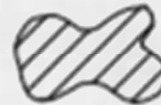









SEE MAP 13 13 29

SEE MAP 13 13 27

SEE MAP 13 13 33

3111 Maps: modifications by multiple transfers not shown

-  Tax Lots
-  Quarter Quarters
-  72279 (P) Deschutes R
-  72281 (S) Crooked R
-  72280, 72282 11S13E S12, 28, 18; 12S13E S18
-  95488 (P) Crooked R
-  72284 11S13E S12, 22, 27
-  Boundary

-  DESCHUTES RIVER
-  CROOKED RIVER

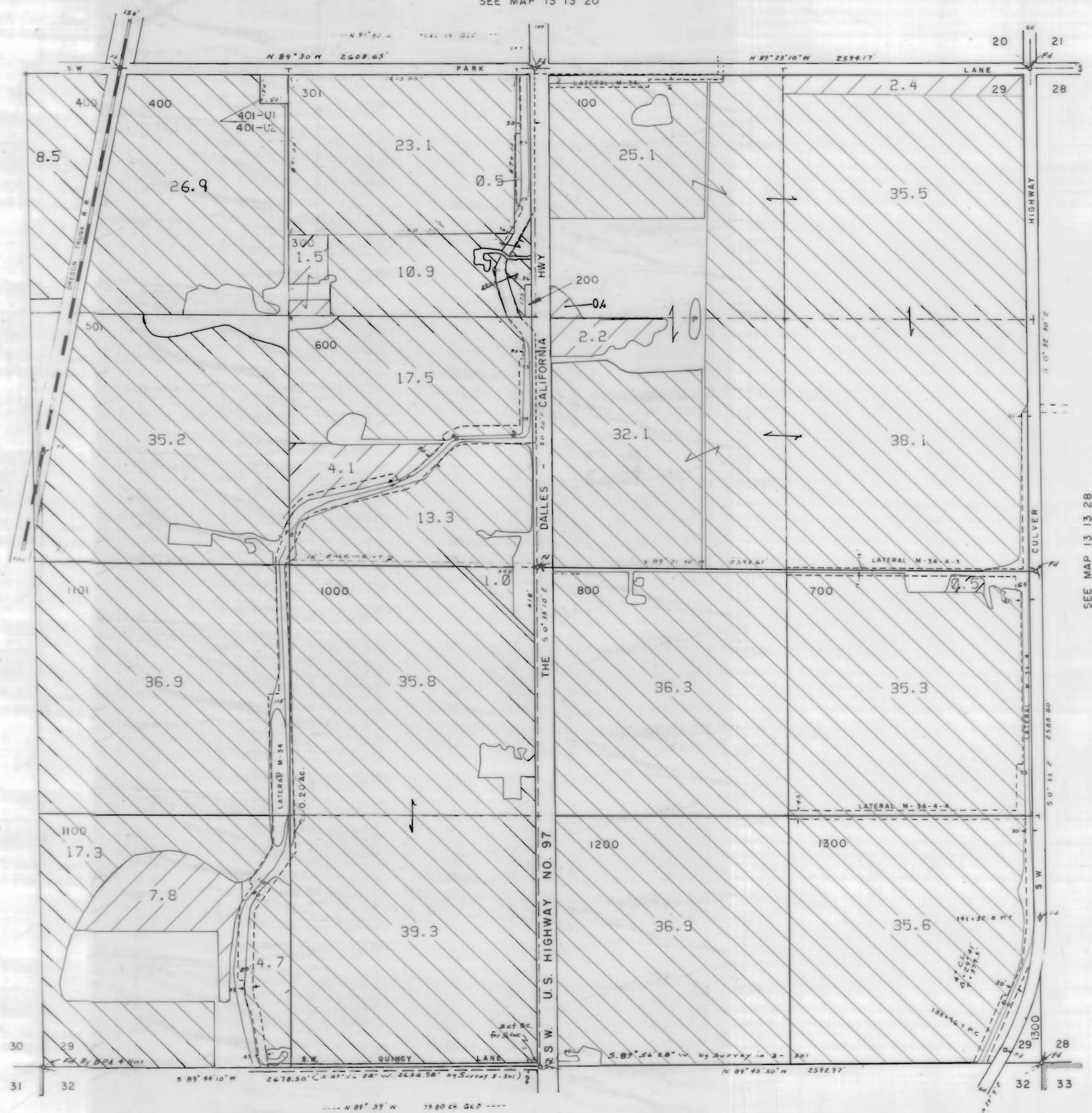
NORTH UNIT IRRIGATION DISTRICT

Section 29 T.13S. R.13E. W. M.

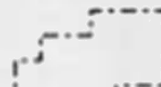






JEFFERSON COUNTY



1" = 400'

SEE MAP 13 13 20



3111 Maps: modifications by multiple transfers not shown

-  Tax Lots
-  Quarter Quarters
-  72279 (P) Deschutes R
72281 (S) Crooked R
-  72280, 72282 11S13E S12, 28, 18;
12S13E S18
-  95488 (P) Crooked R
-  72284 11S13E S12, 22, 27
-  Boundary

-  DESCHUTES RIVER
-  CROOKED RIVER

SEE MAP 13 13 30

SEE MAP 13 13 28

SEE MAP 13 13 32