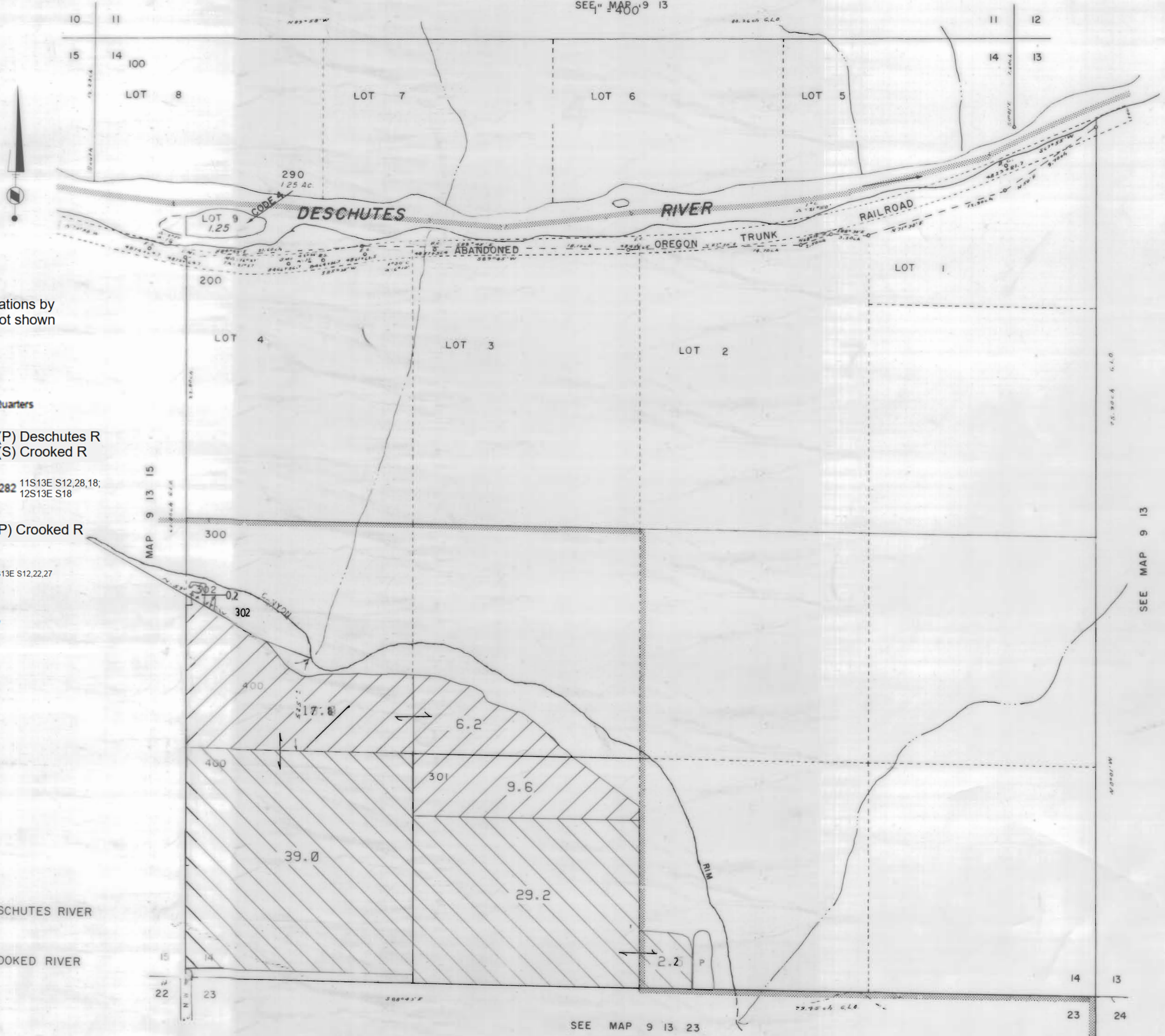


NORTH UNIT IRRIGATION DISTRICT



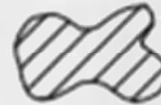
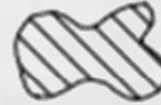



Section 14 T.9S. R.13E. W. M.



JEFFERSON COUNTY

SEE MAP 9 13 400



3111 Maps: modifications by multiple transfers not shown

-  Tax Lots
-  Quarter Quarters
-  72279 (P) Deschutes R
72281 (S) Crooked R
-  72280, 72282 11S13E S12,28,18,
12S13E S18
-  95488 (P) Crooked R
-  72284 11S13E S12,22,27
-  Boundary

-  DESCHUTES RIVER
-  CROOKED RIVER

SEE MAP 9 13

SEE MAP 9 13 23

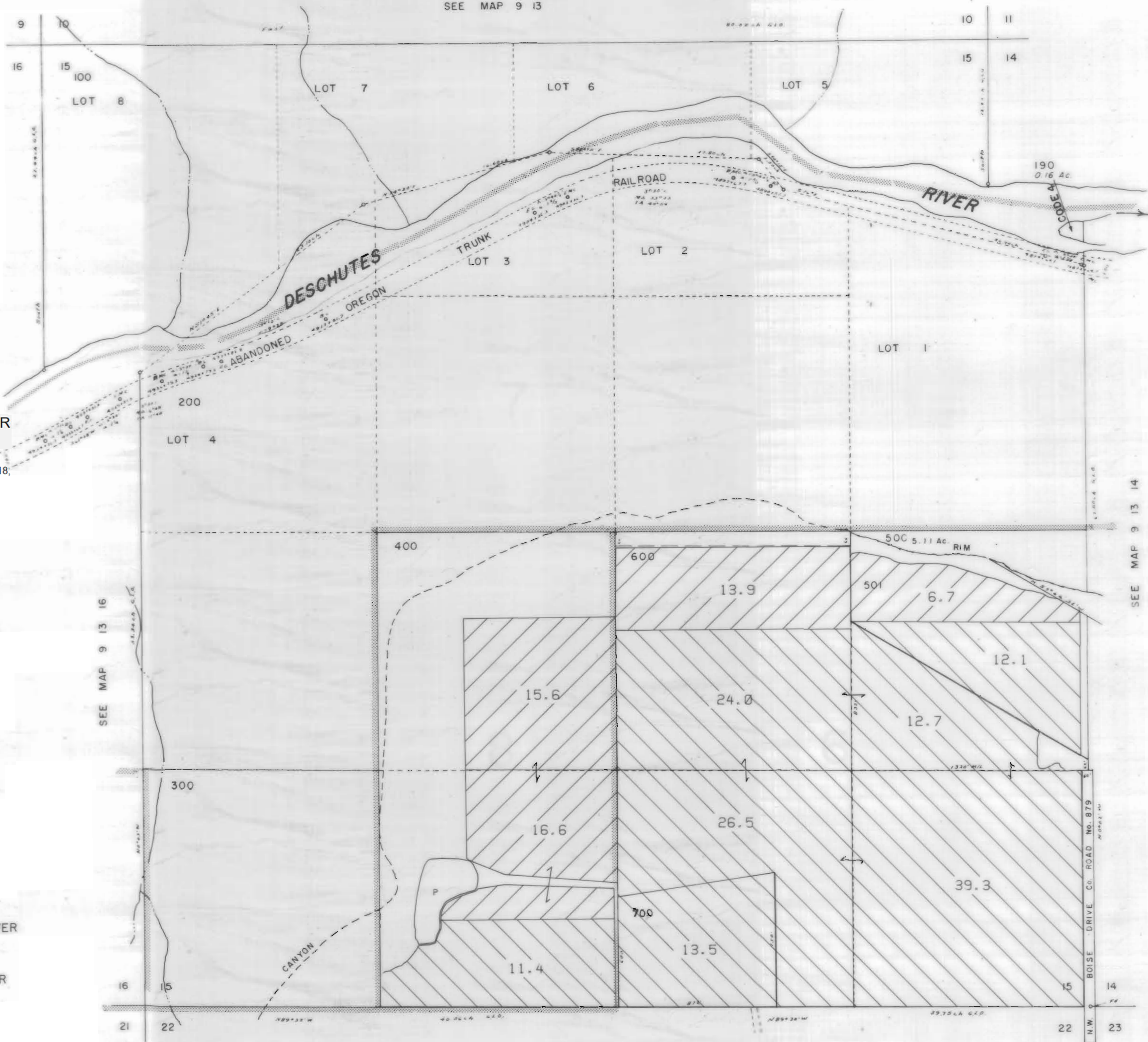
NORTH UNIT IRRIGATION DISTRICT

Section 15 T.9 S. R.13E. W. M.


JEFFERSON COUNTY

1" = 400'

SEE MAP 9 13



3111 Maps: modifications by multiple transfers not shown



Tax Lots



Quarter Quarters



72279 (P) Deschutes R
72281 (S) Crooked R




72280, 72282 11S13E S12,28,18,
12S13E S18



95488 (P) Crooked R



72284 11S13E S12,22,27



Boundary



DESCHUTES RIVER



CROOKED RIVER

SEE MAP 9 13 16

SEE MAP 9 13 14

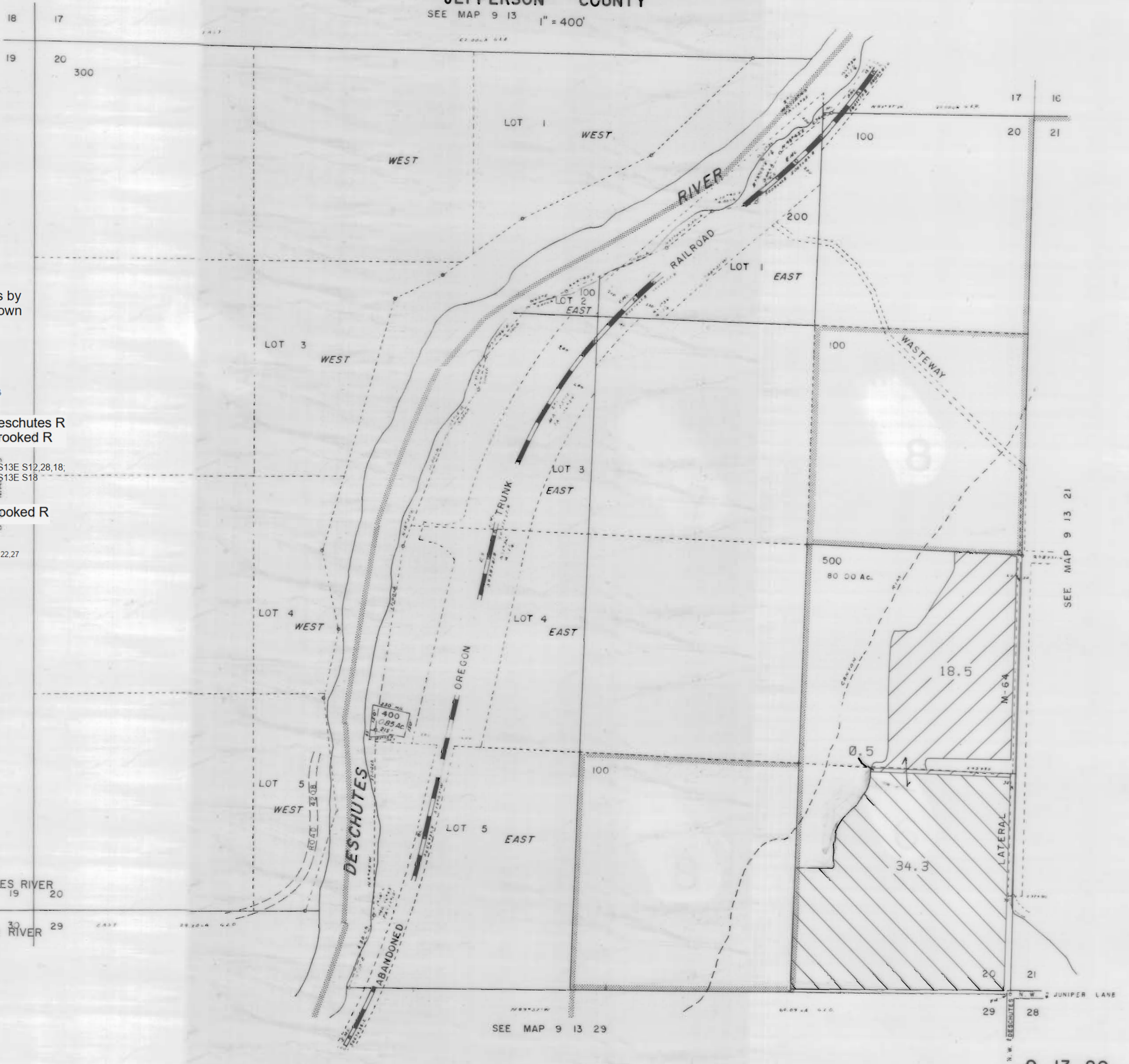
SEE MAP 9 13 22

NORTH UNIT IRRIGATION DISTRICT








Section 20 T.9 S. R.13E. W. M.



JEFFERSON COUNTY

SEE MAP 9 13 1" = 400'



3111 Maps: modifications by multiple transfers not shown

-  Tax Lots
-  Quarter Quarters
-  72279 (P) Deschutes R
72281 (S) Crooked R
-  72280, 72282 11S13E S12, 28, 18,
12S13E S18
-  95488 (P) Crooked R
-  72284 11S13E S12, 22, 27
-  Boundary

-  DESCHUTES RIVER 19 20
-  CROOKED RIVER 29 30

SEE MAP 9 13 21

SEE MAP 9 13 29

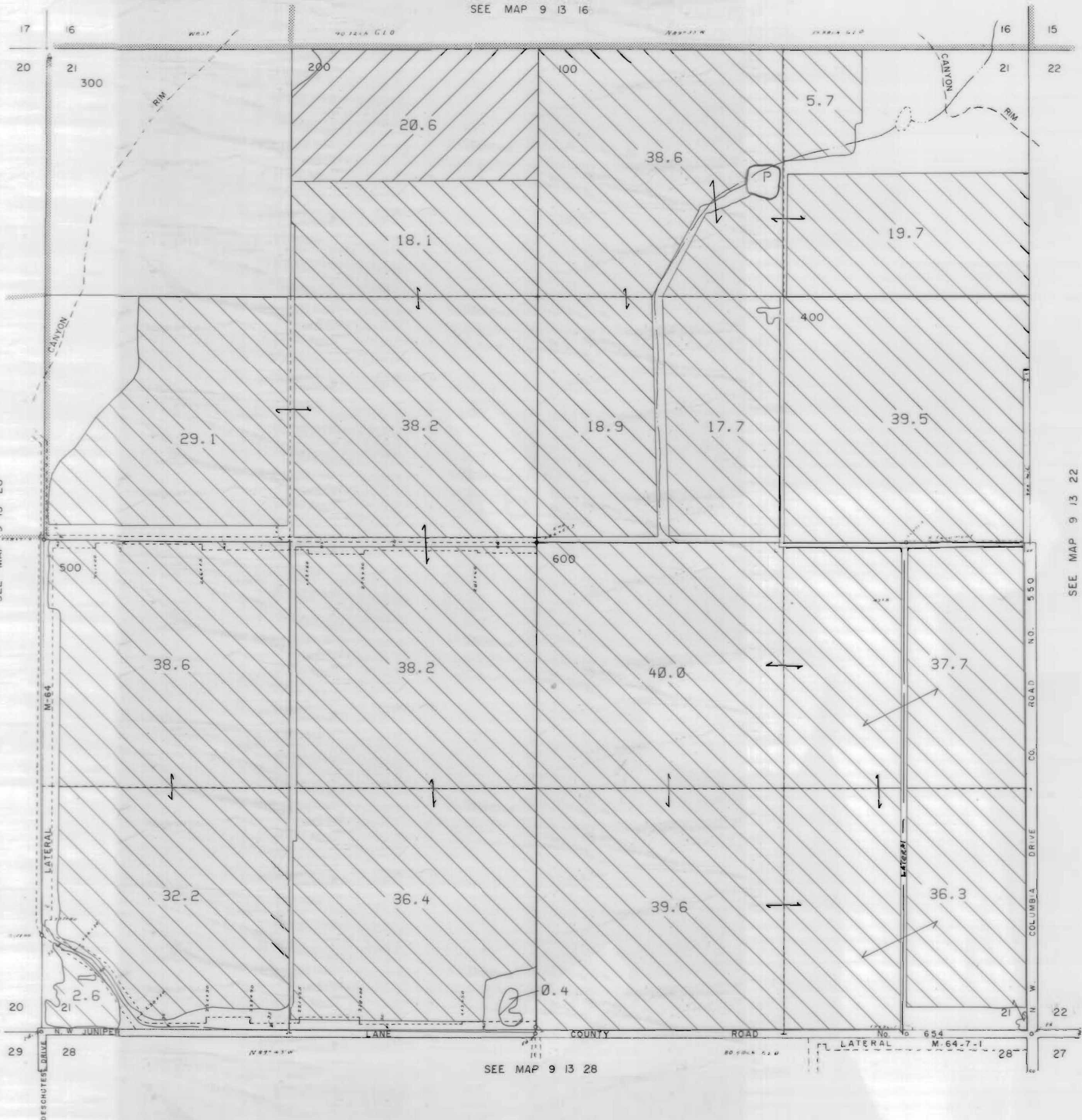
NORTH UNIT IRRIGATION DISTRICT

Section 21 T.9 S. R.13E. W. M.


JEFFERSON COUNTY

1" = 400'

SEE MAP 9 13 16



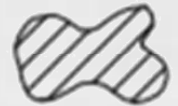
3111 Maps: modifications by multiple transfers not shown



Tax Lots



Quarter Quarters



72279 (P) Deschutes R
72281 (S) Crooked R



72280, 72282 11S13E S12,28,18,
12S13E S18



95488 (P) Crooked R



72284 11S13E S12,22,27



Boundary



DESCHUTES RIVER



CROOKED RIVER

SEE MAP 9 13 22

SEE MAP 9 13 28

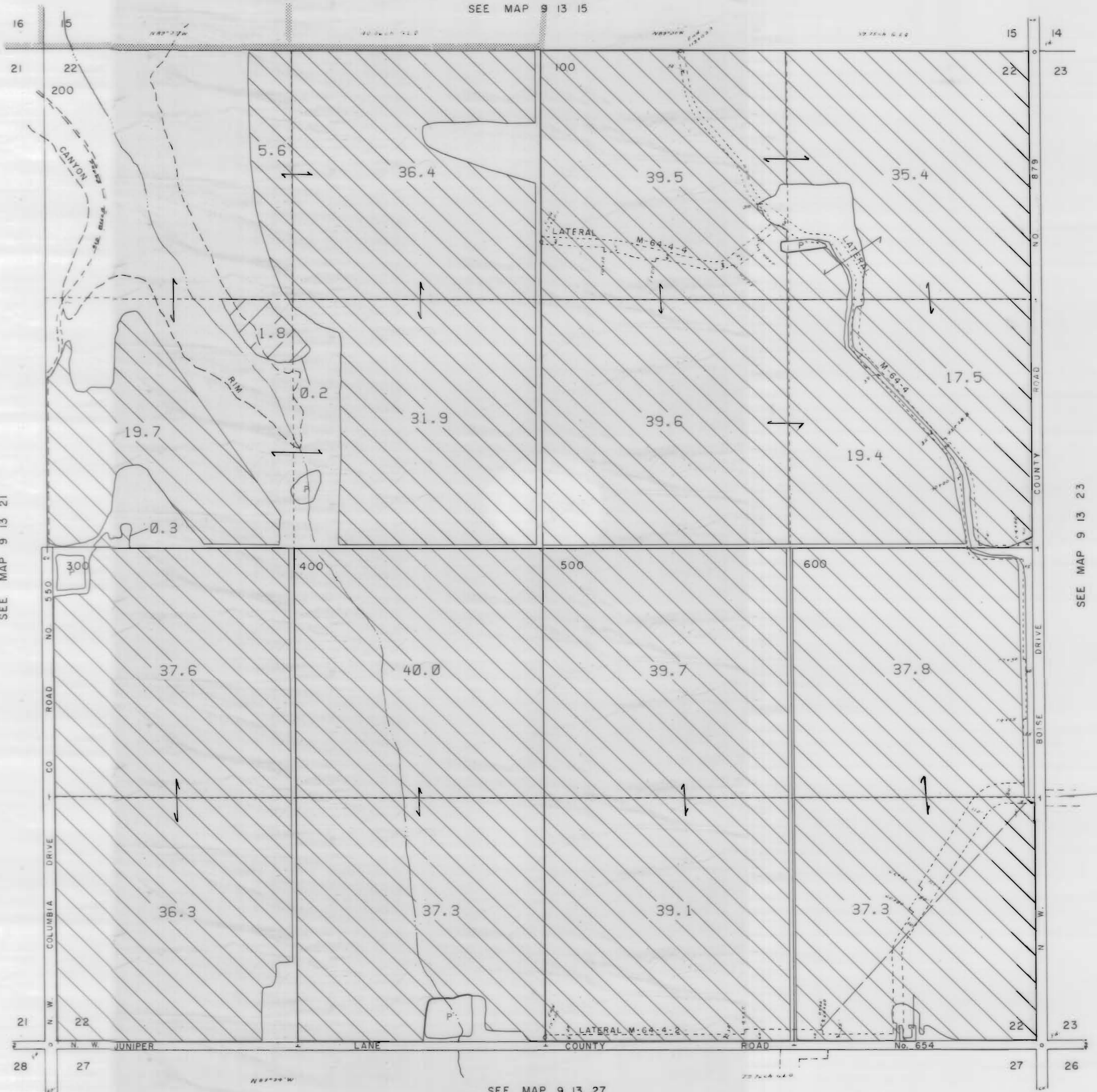
NORTH UNIT IRRIGATION DISTRICT

Section 22 T.9 S. R.13E. W. M.

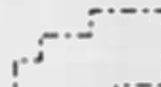






JEFFERSON COUNTY



1" = 400'

SEE MAP 9 13 15



3111 Maps: modifications by multiple transfers not shown

-  Tax Lots
-  Quarter Quarters
-  72279 (P) Deschutes R
72281 (S) Crooked R
-  72280, 72282 11S13E S12,28,18,
12S13E S18
-  95488 (P) Crooked R
-  72284 11S13E S12,22,27
-  Boundary

-  DESCHUTES RIVER
-  CROOKED RIVER

SEE MAP 9 13 21

SEE MAP 9 13 23

SEE MAP 9 13 27

NORTH UNIT IRRIGATION DISTRICT

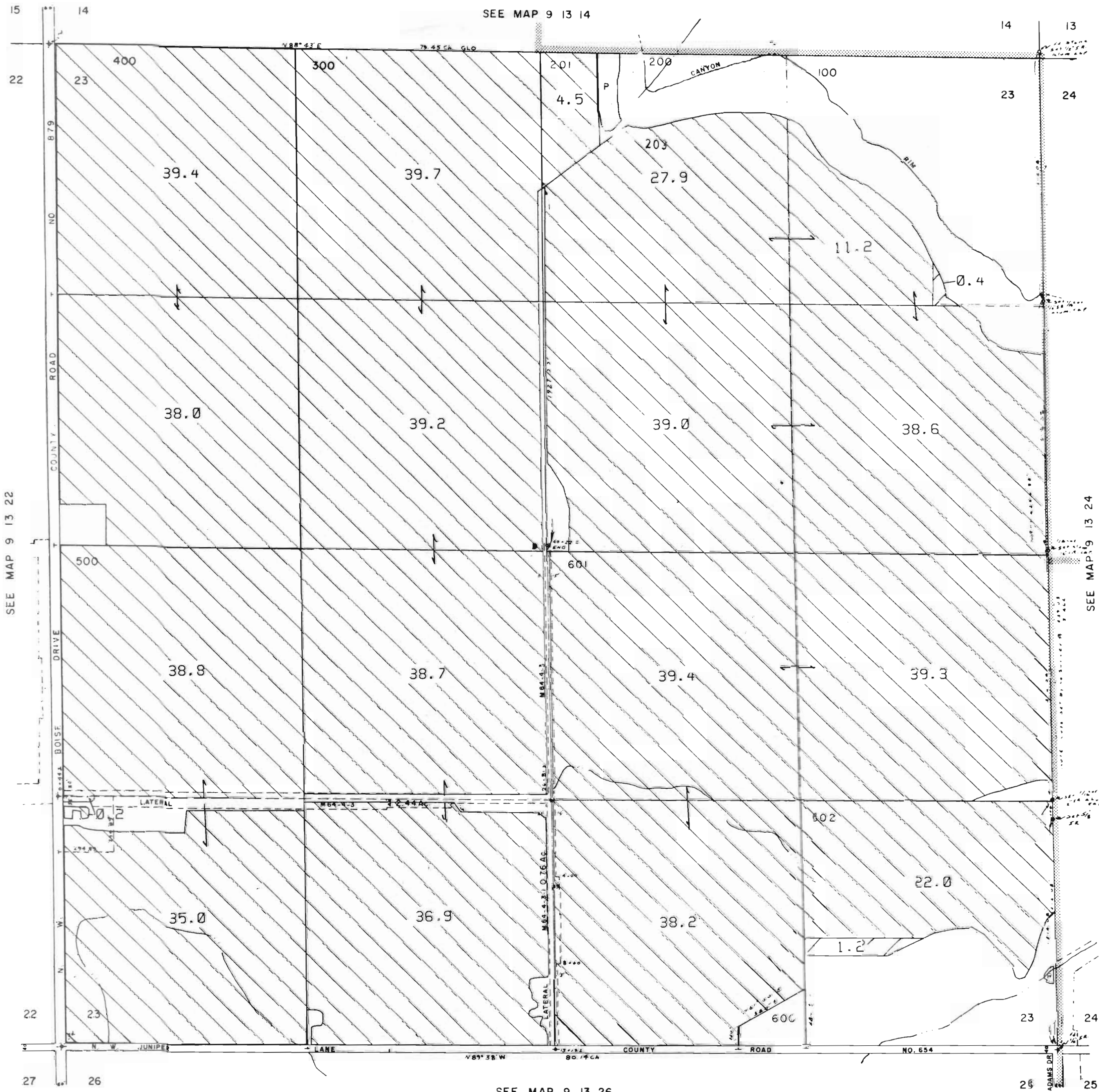
Section 23 T.9 S. R.13E. W. M.

JEFFERSON COUNTY







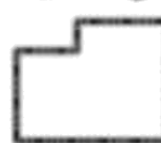
1" = 400'



9 13 23

CANCELLED NO. 202



3111 Maps: modifications by multiple transfers not shown

-  Tax Lots
-  Quarter Quarters
-  72279 (P) Deschutes R
72281 (S) Crooked R
-  72280, 72282 11S13E S12, 28, 18;
12S13E S18
-  95488 (P) Crooked R
-  72284 11S13E S12, 22, 27
-  Boundary

-  DESCHUTES RIVER
-  CROOKED RIVER

9 13 23

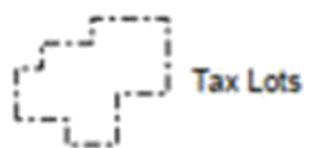
NORTH UNIT IRRIGATION DISTRICT

Section 24 T.9 S. R.13E. W. M.

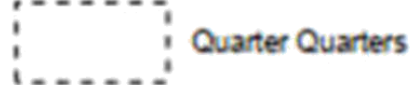
JEFFERSON COUNTY

1" = 400'

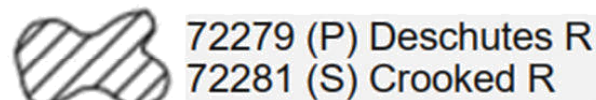
3111 Maps: modifications by multiple transfers not shown



Tax Lots



Quarter Quarters




72279 (P) Deschutes R
72281 (S) Crooked R



72280, 72282 11S13E S12,28,18;
12S13E S18



95488 (P) Crooked R



72284 11S13E S12,22,27



Boundary



DESCHUTES RIVER



CROOKED RIVER



SEE MAP 9 14

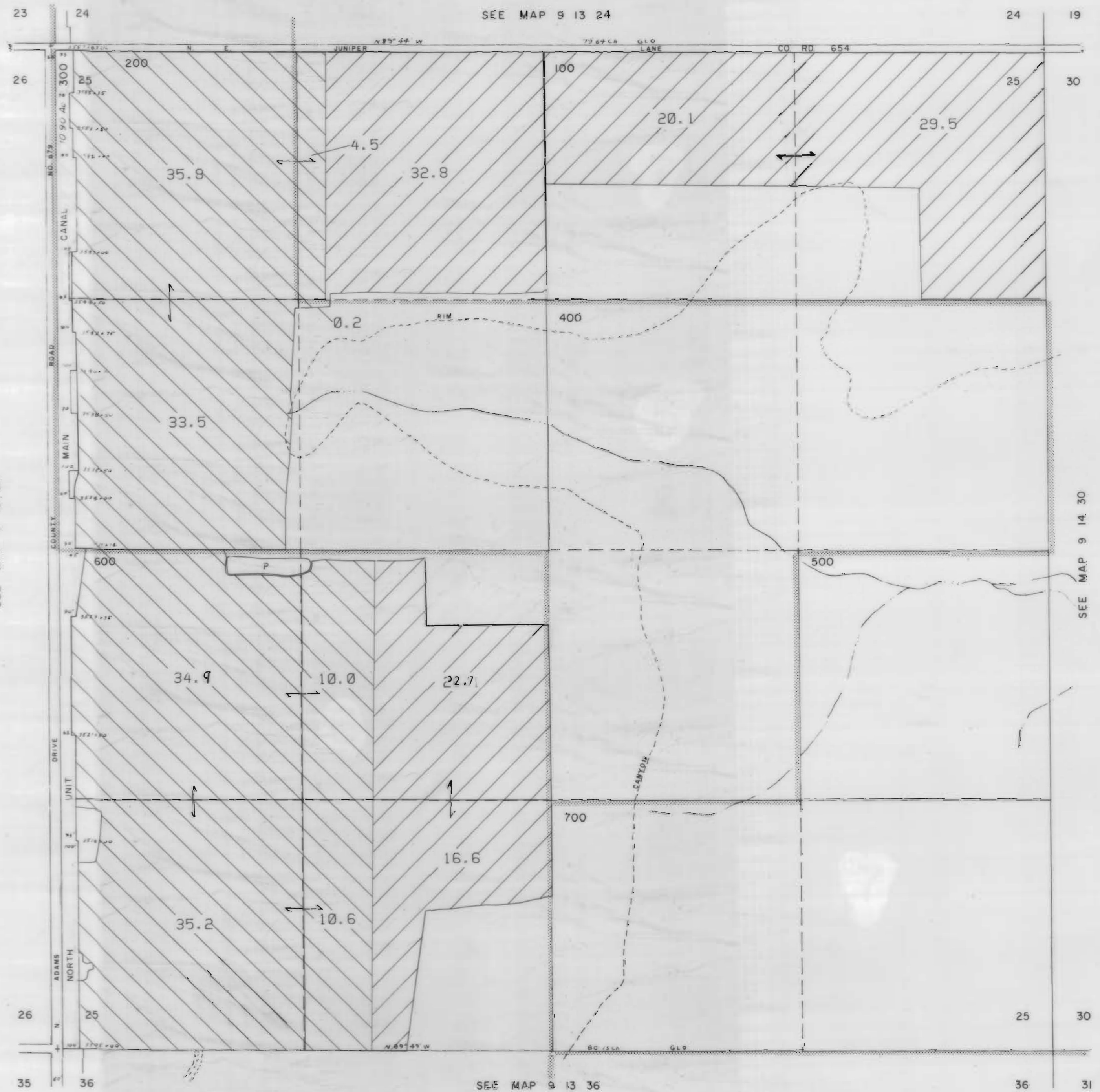
SEE MAP 9 13 25

NORTH UNIT IRRIGATION DISTRICT



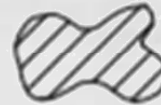
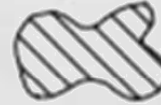
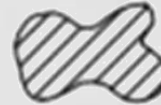


Section 25 T.9 S. R.13E. W. M.



JEFFERSON COUNTY

1" = 400'



3111 Maps: modifications by multiple transfers not shown

-  Tax Lots
-  Quarter Quarters
-  72279 (P) Deschutes R
72281 (S) Crooked R
-  72280, 72282 11S13E S12,28,18,
12S13E S18
-  95488 (P) Crooked R
-  72284 11S13E S12,22,27
-  Boundary

-  DESCHUTES RIVER
-  CROOKED RIVER

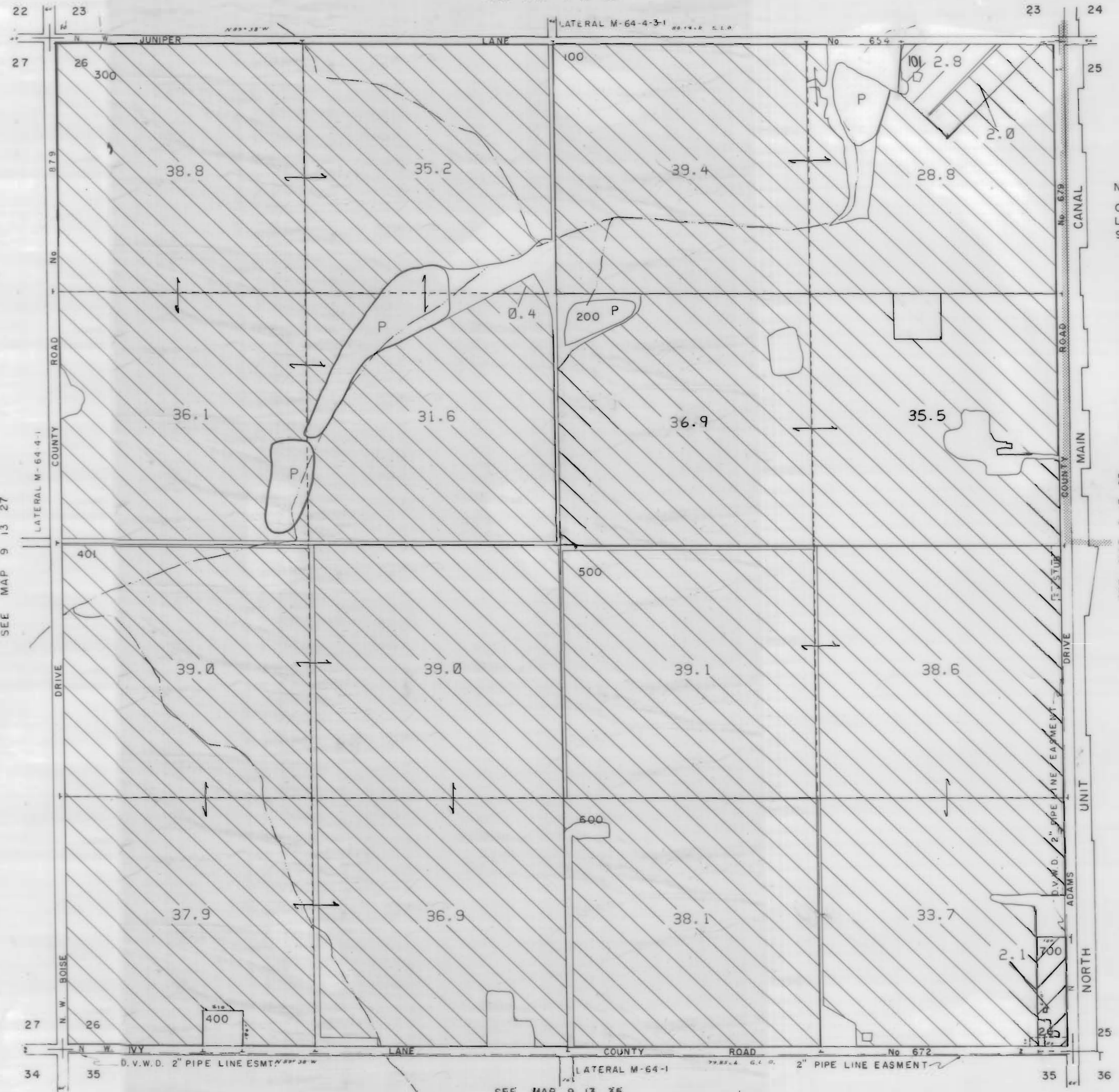
NORTH UNIT IRRIGATION DISTRICT

Section 26 T.9 S. R.13E. W. M.

JEFFERSON COUNTY

1" = 400'

SEE MAP 9 13 23



NOTE: CANAL TAX LOTTED ON MAP 9 13 25

SEE MAP 9 13 25

3111 Maps: modifications by multiple transfers not shown

- Tax Lots
- Quarter Quarters
- 72279 (P) Deschutes R
72281 (S) Crooked R
- 72280, 72282 11S13E S12, 28, 18;
12S13E S18
- 95488 (P) Crooked R
- 72284 11S13E S12, 22, 27
- Boundary

- DESCHUTES RIVER
- CROOKED RIVER

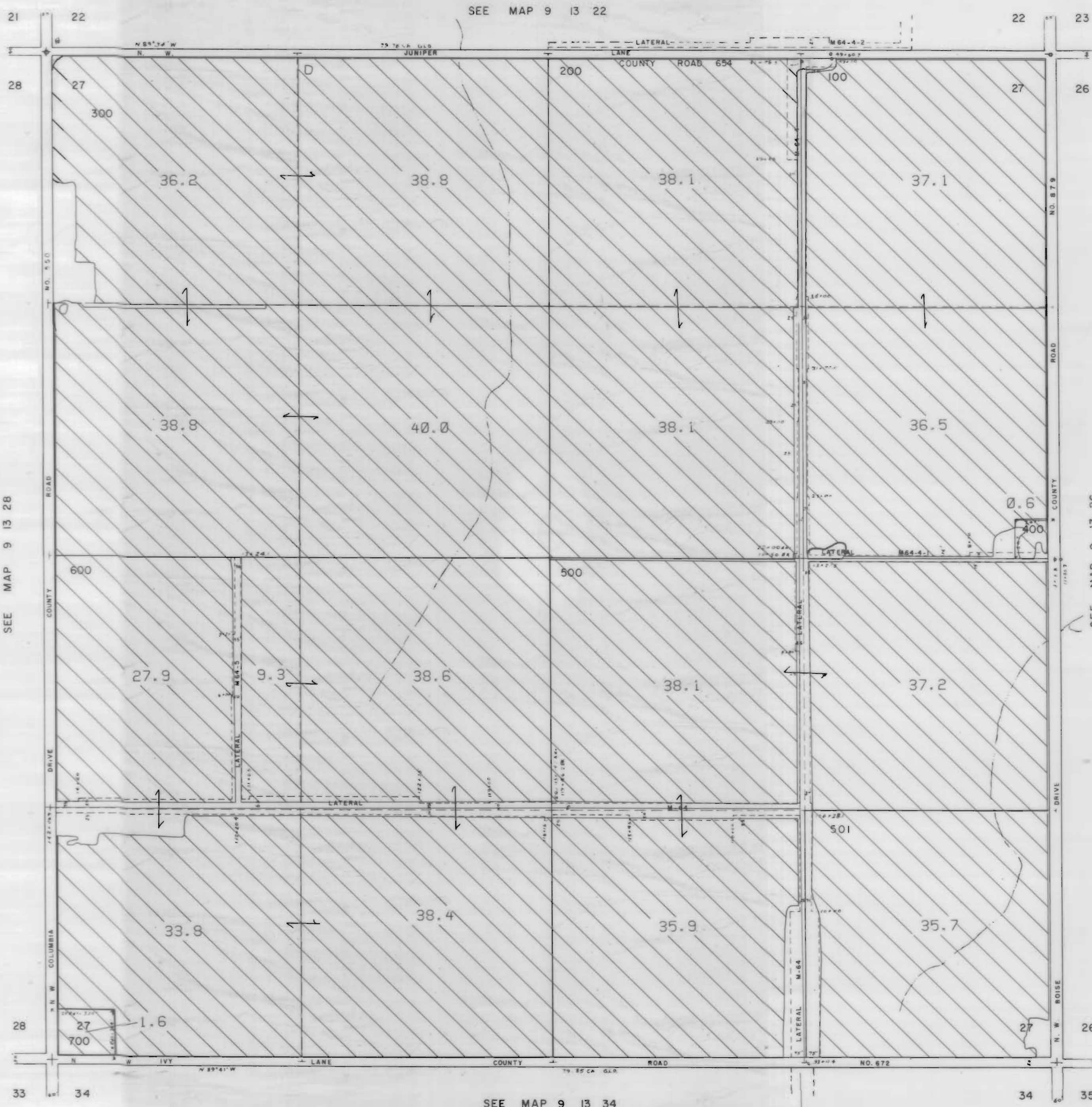
SEE MAP 9 13 35

NORTH UNIT IRRIGATION DISTRICT


Section 27 T.9 S. R.13E. W. M.

JEFFERSON COUNTY

1" = 400'



3111 Maps: modifications by multiple transfers not shown



Tax Lots



Quarter Quarters



72279 (P) Deschutes R
72281 (S) Crooked R




72280, 72282 11S13E S12,28,18,
12S13E S18



95488 (P) Crooked R



72284 11S13E S12,22,27



Boundary



DESCHUTES RIVER



CROOKED RIVER

SEE MAP 9 13 22

SEE MAP 9 13 2B

SEE MAP 9 13 26

SEE MAP 9 13 34


NORTH UNIT IRRIGATION DISTRICT

Section 28 T.9 S. R.13E. W. M.

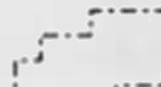






JEFFERSON COUNTY



1" = 400'

SEE MAP 9 13 21



3111 Maps: modifications by multiple transfers not shown

-  Tax Lots
-  Quarter Quarters
-  72279 (P) Deschutes R
72281 (S) Crooked R
-  72280, 72282 11S13E S12, 28, 18;
12S13E S18
-  95488 (P) Crooked R
-  72284 11S13E S12, 22, 27
-  Boundary

-  DESCHUTES RIVER
-  CROOKED RIVER

SEE MAP 9 13 29

SEE MAP 9 13 27

SEE MAP 9 13 33

NORTH UNIT IRRIGATION DISTRICT

Section 29 T.9 S. R.13E. W. M.

JEFFERSON COUNTY

1" = 400'



3111 Maps: modifications by multiple transfers not shown



Tax Lots



Quarter Quarters



72279 (P) Deschutes R
72281 (S) Crooked R



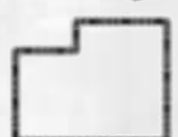
72280, 72282 11S13E S12,28,18;
12S13E S18



95488 (P) Crooked R



72284 11S13E S12,22,27



Boundary



DESCHUTES RIVER



CROOKED RIVER

SEE MAP 9 13 28

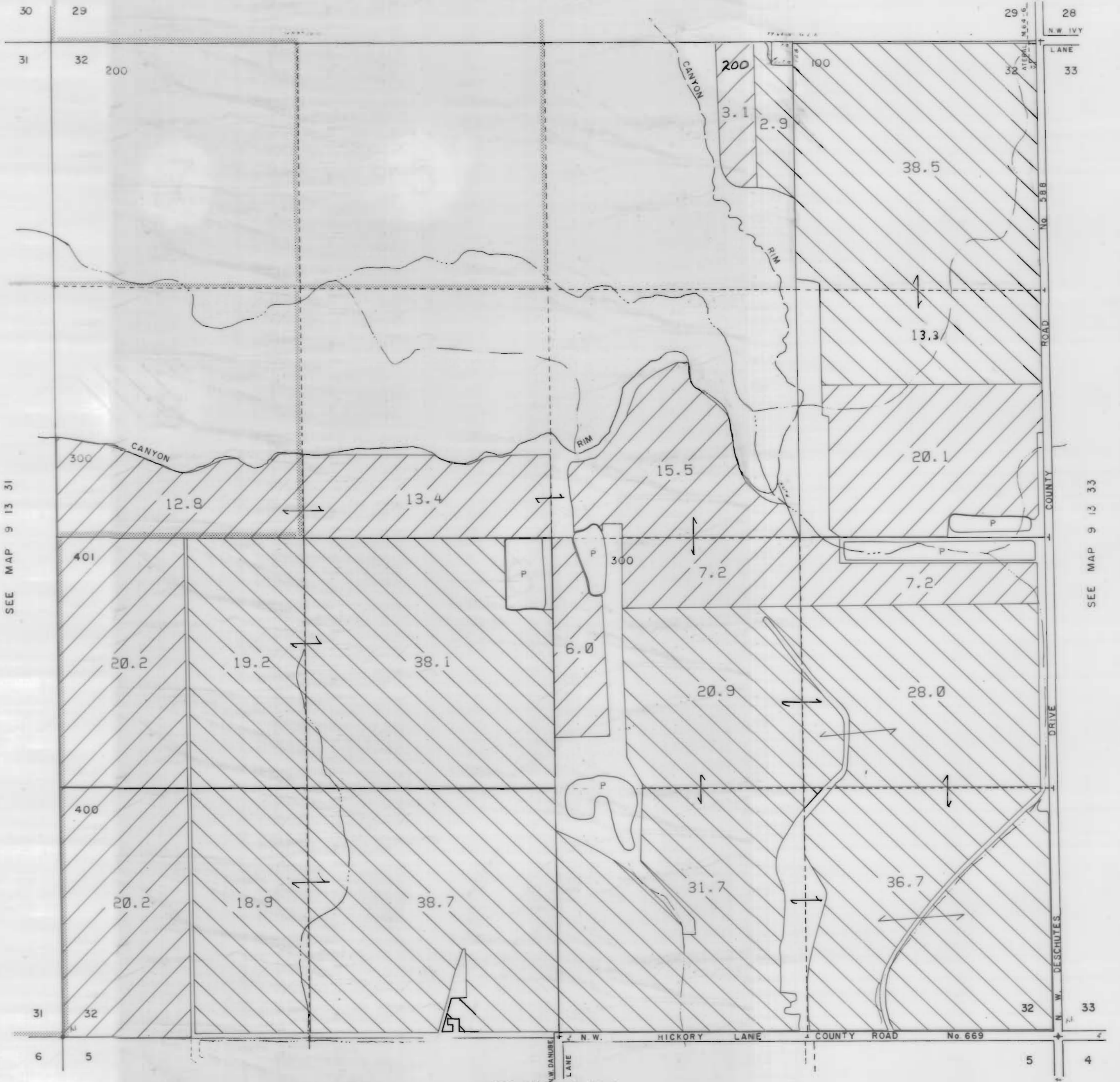
SEE MAP 9 13 20

SEE MAP 9 13 30








SEE MAP 9 13 32



NORTH UNIT IRRIGATION DISTRICT
Section 32 T.9 S. R.13E. W. M.
JEFFERSON COUNTY

1" = 400'
SEE MAP 9 13 29



3111 Maps: modifications by multiple transfers not shown

-  Tax Lots
-  Quarter Quarters
-  72279 (P) Deschutes R
72281 (S) Crooked R
-  72280, 72282 11S13E S12, 28, 18,
12S13E S18
-  95488 (P) Crooked R
-  72284 11S13E S12, 22, 27
-  Boundary

-  DESCHUTES RIVER
-  CROOKED RIVER

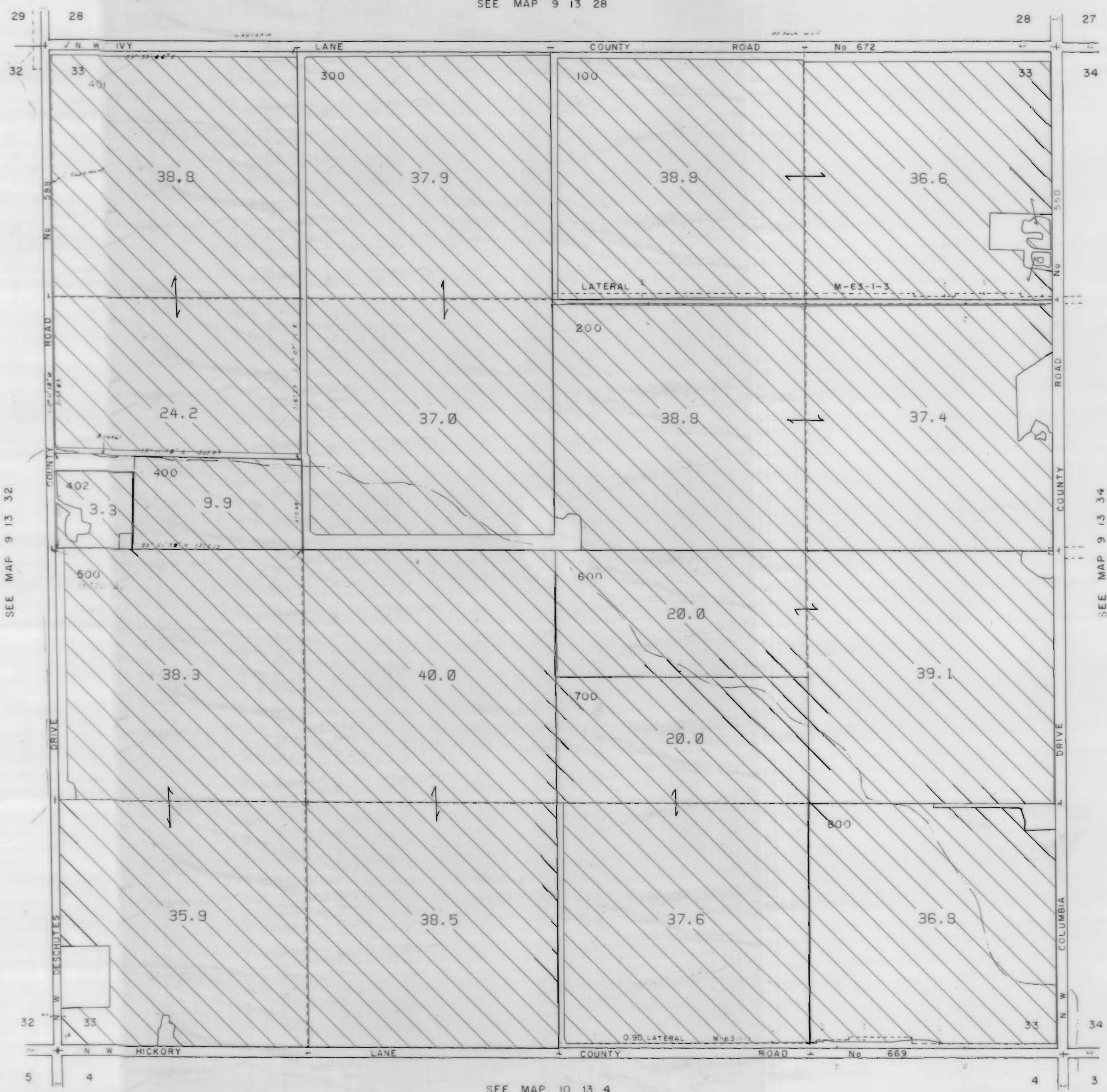
SEE MAP 9 13 31

SEE MAP 9 13 33

SEE MAP 10 13 5

NORTH UNIT IRRIGATION DISTRICT
Section 33 T.9S. R.13E. W. M.
JEFFERSON COUNTY
1" = 400'

SEE MAP 9 13 28

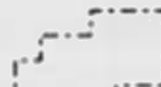

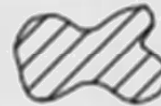
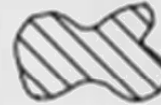
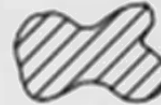






SEE MAP 9 13 32

SEE MAP 9 13 34

SEE MAP 10 13 4

3111 Maps: modifications by multiple transfers not shown

-  Tax Lots
-  Quarter Quarters
-  72279 (P) Deschutes R
72281 (S) Crooked R
-  72280, 72282 11S13E S12, 28, 18,
12S13E S18
-  95488 (P) Crooked R
-  72284 11S13E S12, 22, 27
-  Boundary

-  DESCHUTES RIVER
-  CROOKED RIVER


NORTH UNIT IRRIGATION DISTRICT

Section 34 T.9 S. R.13E. W. M.

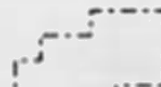






JEFFERSON COUNTY



1" = 400'

SEE MAP 9 13 27



3111 Maps: modifications by multiple transfers not shown

-  Tax Lots
-  Quarter Quarters
-  72279 (P) Deschutes R
72281 (S) Crooked R
-  72280, 72282 11S13E S12,28,18,
12S13E S18
-  95488 (P) Crooked R
-  72284 11S13E S12,22,27
-  Boundary

-  DESCHUTES RIVER
-  CROOKED RIVER

SEE MAP 9 13 33

SEE MAP 9 13 35

SEE MAP 10 13 3

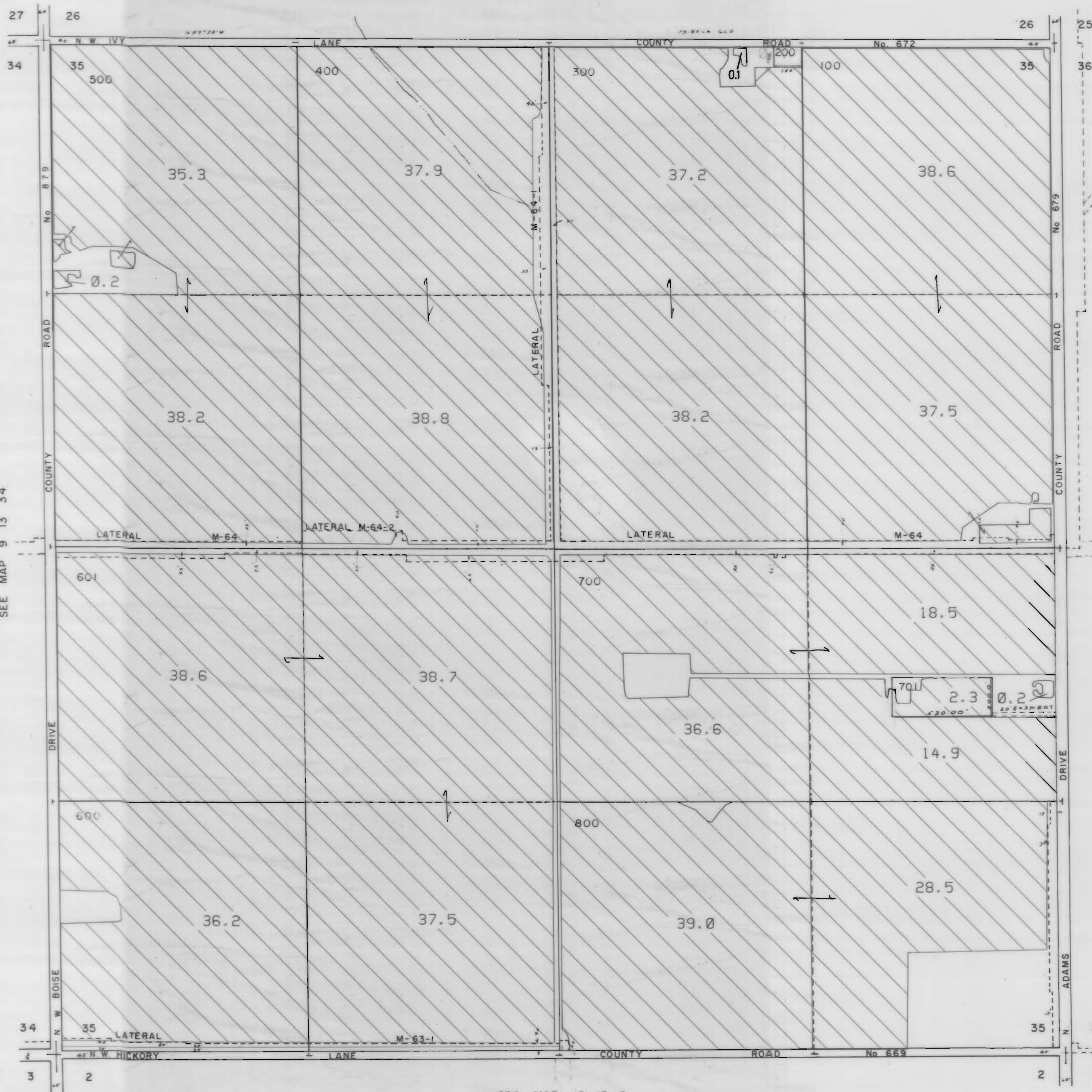
NORTH UNIT IRRIGATION DISTRICT

Section 35 T.9S. R.13E. W. M.


JEFFERSON COUNTY

1" = 400'

SEE MAP 9 13 26



3111 Maps: modifications by multiple transfers not shown




Tax Lots



Quarter Quarters



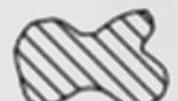
72279 (P) Deschutes R
72281 (S) Crooked R




72280, 72282 11S13E S12,28,18,
12S13E S18



95488 (P) Crooked R



72284 11S13E S12,22,27



Boundary



DESCHUTES RIVER



CROOKED RIVER

SEE MAP 10 13 2

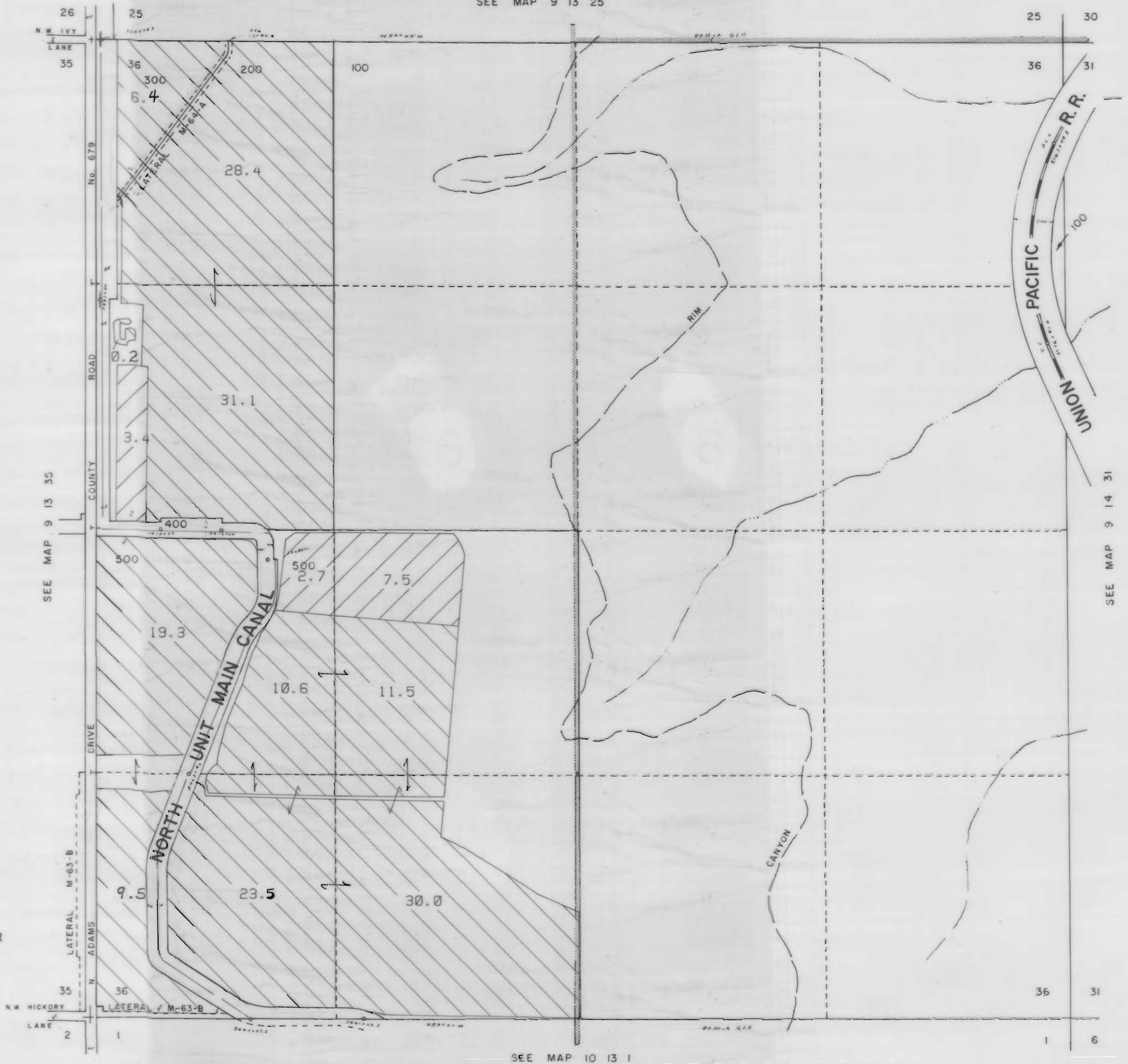
NORTH UNIT IRRIGATION DISTRICT

Section 36 T.9 S. R.13E. W. M.



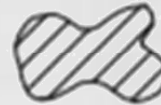
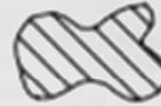



JEFFERSON COUNTY



1" = 400'

SEE MAP 9 13 25



3111 Maps: modifications by multiple transfers not shown

-  Tax Lots
-  Quarter Quarters
-  72279 (P) Deschutes R
72281 (S) Crooked R
-  72280, 72282 11S13E S12,28,18,
12S13E S18
-  95488 (P) Crooked R
-  72284 11S13E S12,22,27
-  Boundary

-  DESCHUTES RIVER
-  CROOKED RIVER

NORTH UNIT IRRIGATION DISTRICT


Section 18 T. 9S. R.14E. W.M.

JEFFERSON COUNTY

1"=400'



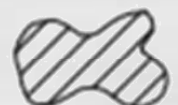
3111 Maps: modifications by multiple transfers not shown



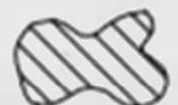
Tax Lots



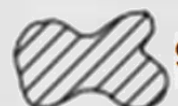
Quarter Quarters



72279 (P) Deschutes R
72281 (S) Crooked R




72280, 72282 11S13E S12,28,18;
12S13E S18



95488 (P) Crooked R



72284 11S13E S12,22,27




Boundary



DESCHUTES RIVER




CROOKED RIVER



NORTH UNIT IRRIGATION DISTRICT
Section 19 T. 9S. R.14E. W.M.
JEFFERSON COUNTY
1"=400'



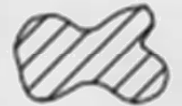
3111 Maps: modifications by multiple transfers not shown



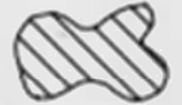
Tax Lots



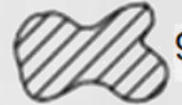
Quarter Quarters



72279 (P) Deschutes R
72281 (S) Crooked R



72280, 72282 11S13E S12,28,18;
12S13E S18



95488 (P) Crooked R



72284 11S13E S12,22,27



Boundary



DESCHUTES RIVER



CROOKED RIVER

NORTH UNIT IRRIGATION DISTRICT

Section 21 T. 9S. R.14E. W.M.


JEFFERSON COUNTY

1"=400'

9 14 21



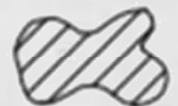
3111 Maps: modifications by multiple transfers not shown




Tax Lots



Quarter Quarters



72279 (P) Deschutes R
72281 (S) Crooked R




72280, 72282 11S13E S12,28,18;
12S13E S18



95488 (P) Crooked R



72284 11S13E S12,22,27



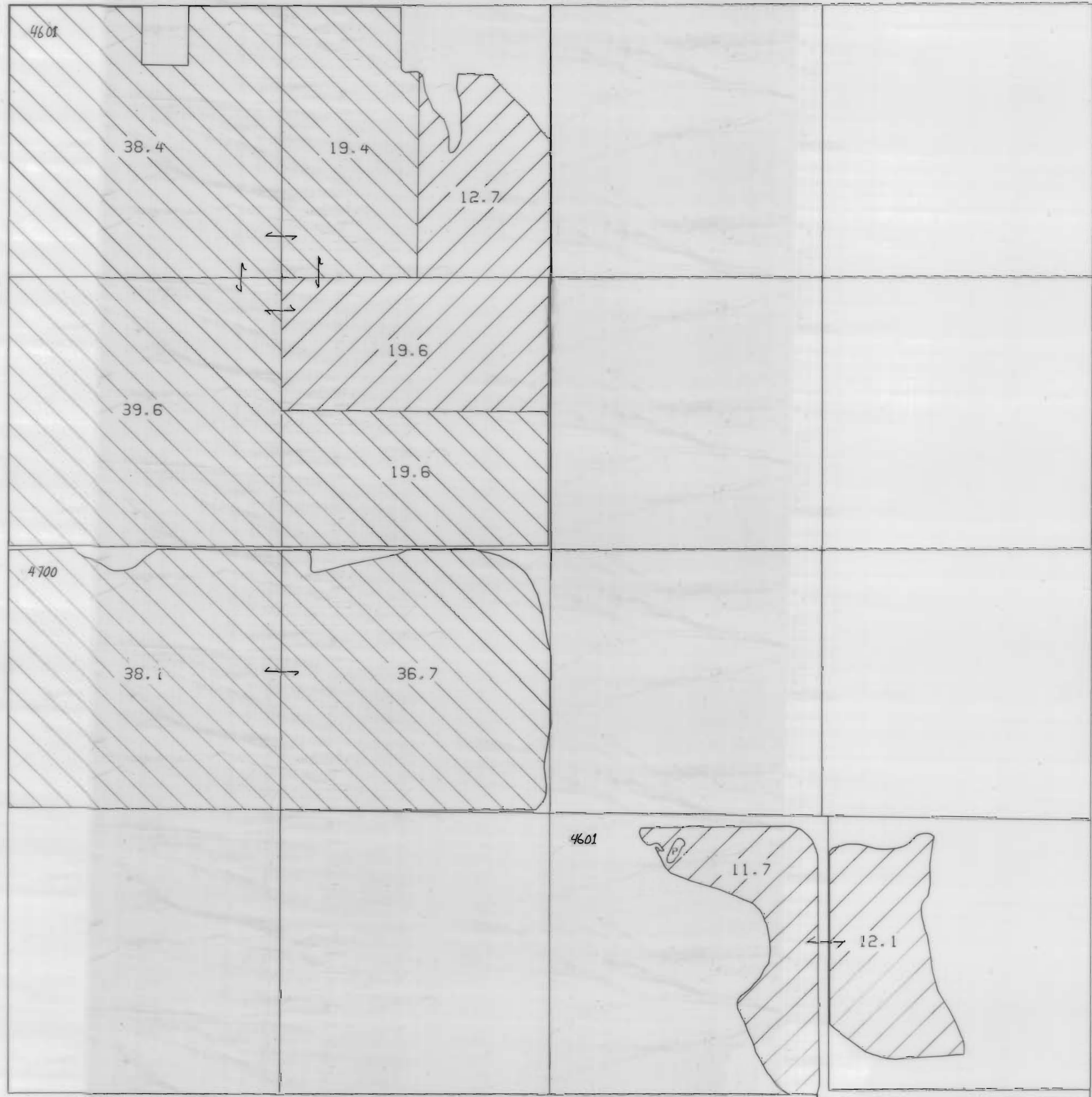
Boundary



DESCHUTES RIVER



CROOKED RIVER



9 14 21

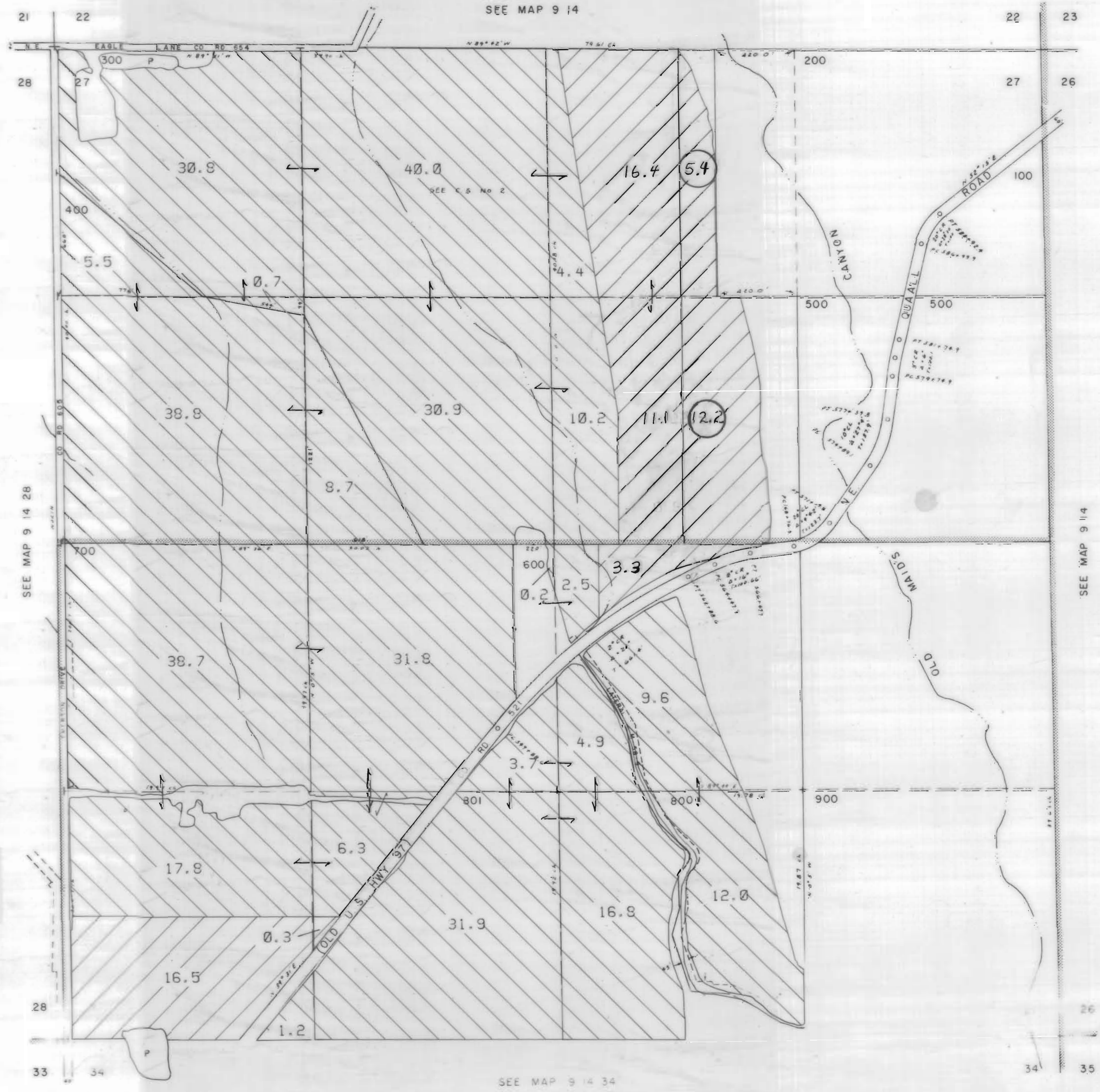
NORTH UNIT IRRIGATION DISTRICT

Section 27 T.9S. R.14E. W.M.

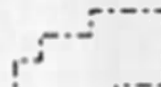






JEFFERSON COUNTY




1" = 400'

SEE MAP 9 14



3111 Maps: modifications by multiple transfers not shown

-  Tax Lots
-  Quarter Quarters
-  72279 (P) Deschutes R
72281 (S) Crooked R
-  72280, 72282 11S13E S12, 28, 18;
12S13E S18
-  95488 (P) Crooked R
-  72284 11S13E S12, 22, 27
-  Boundary

-  CROOKED RIVER PERMIT
-  DESCHUTES RIVER
-  CROOKED RIVER

SEE MAP 9 14 28

SEE MAP 9 14

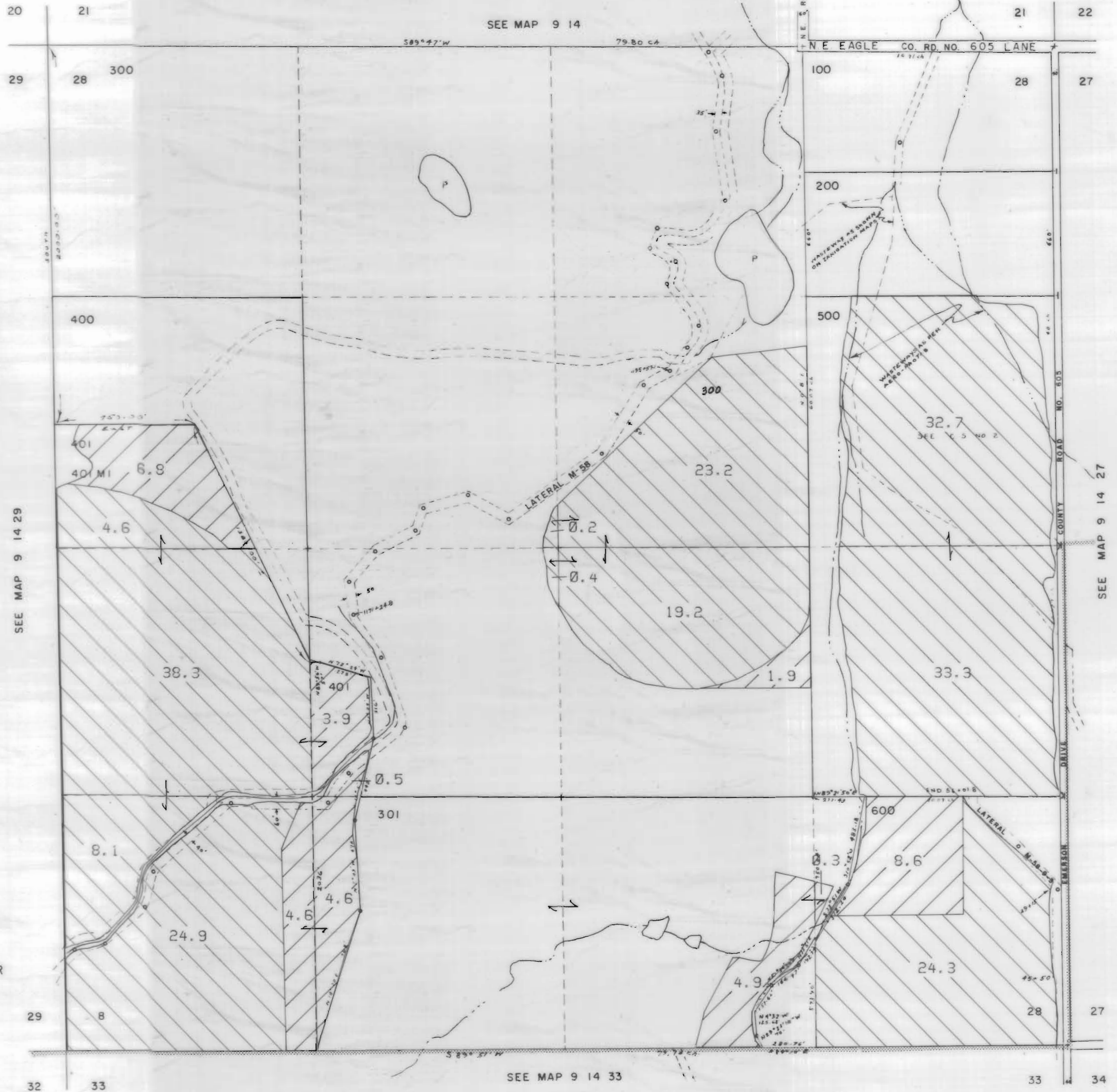
SEE MAP 9 14 34

NORTH UNIT IRRIGATION DISTRICT

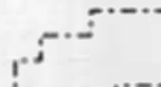






Section 28 T.9S. R.14E. W.M.



JEFFERSON COUNTY

1" = 400'



3111 Maps: modifications by multiple transfers not shown

-  Tax Lots
-  Quarter Quarters
-  72279 (P) Deschutes R
72281 (S) Crooked R
-  72280, 72282 11S13E S12, 28, 18,
12S13E S18
-  95488 (P) Crooked R
-  72284 11S13E S12, 22, 27
-  Boundary

-  DESCHUTES RIVER
-  CROOKED RIVER

SEE MAP 9 14 29

SEE MAP 9 14

SEE MAP 9 14 33

SEE MAP 9 14 27

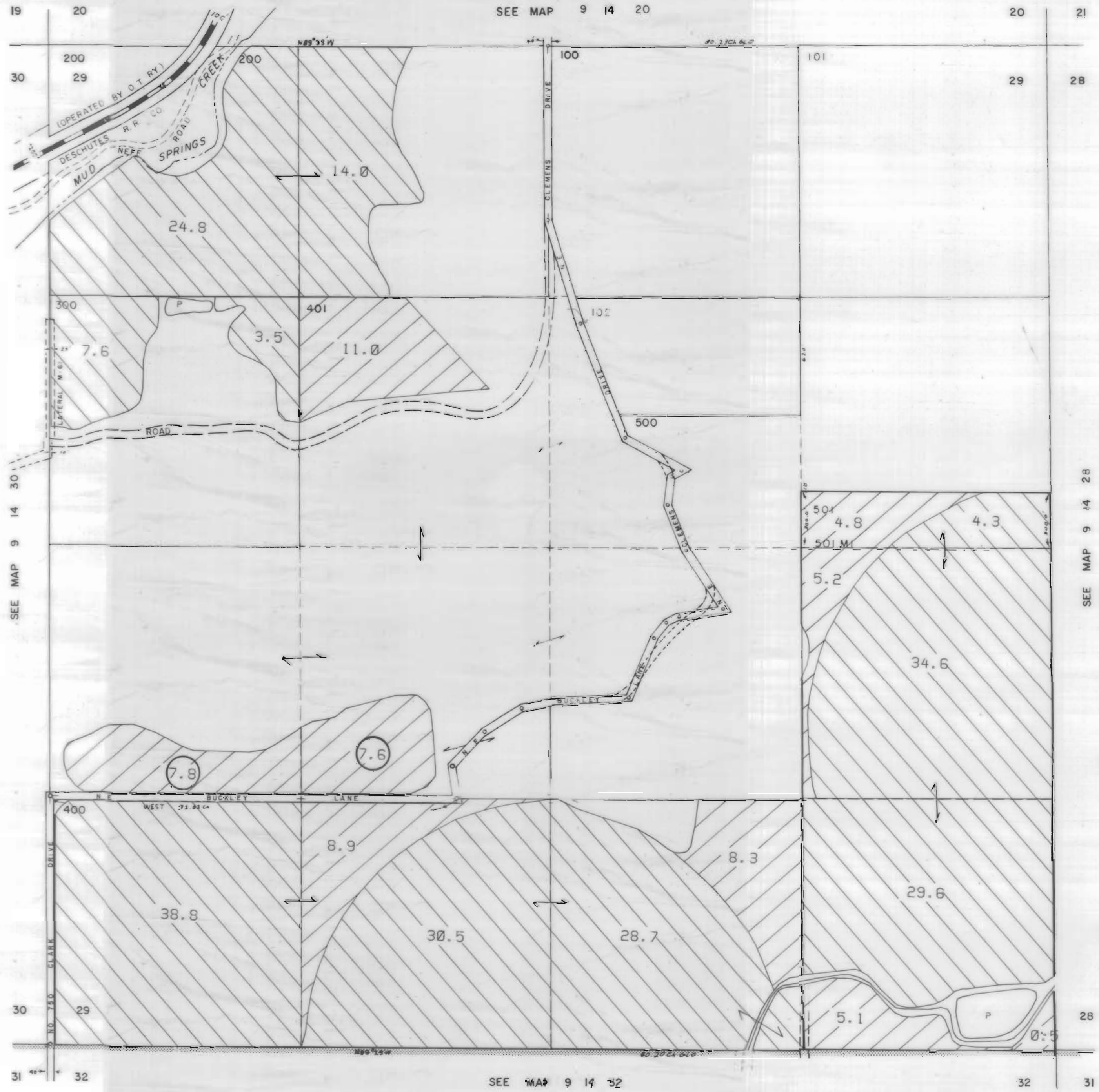
NORTH UNIT IRRIGATION DISTRICT

Section 29 T.9S. R.14E. W.M.





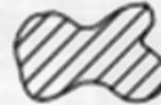


JEFFERSON COUNTY




1" = 400'

SEE MAP 9 14 20



3111 Maps: modifications by multiple transfers not shown

-  Tax Lots
-  Quarter Quarters
-  72279 (P) Deschutes R
72281 (S) Crooked R
-  72280, 72282 11S13E S12,28,18,
12S13E S18
-  95488 (P) Crooked R
-  72284 11S13E S12,22,27
-  Boundary

-  CROOKED RIVER PERMIT
-  DESCHUTES RIVER
-  CROOKED RIVER

SEE MAP 9 14 28

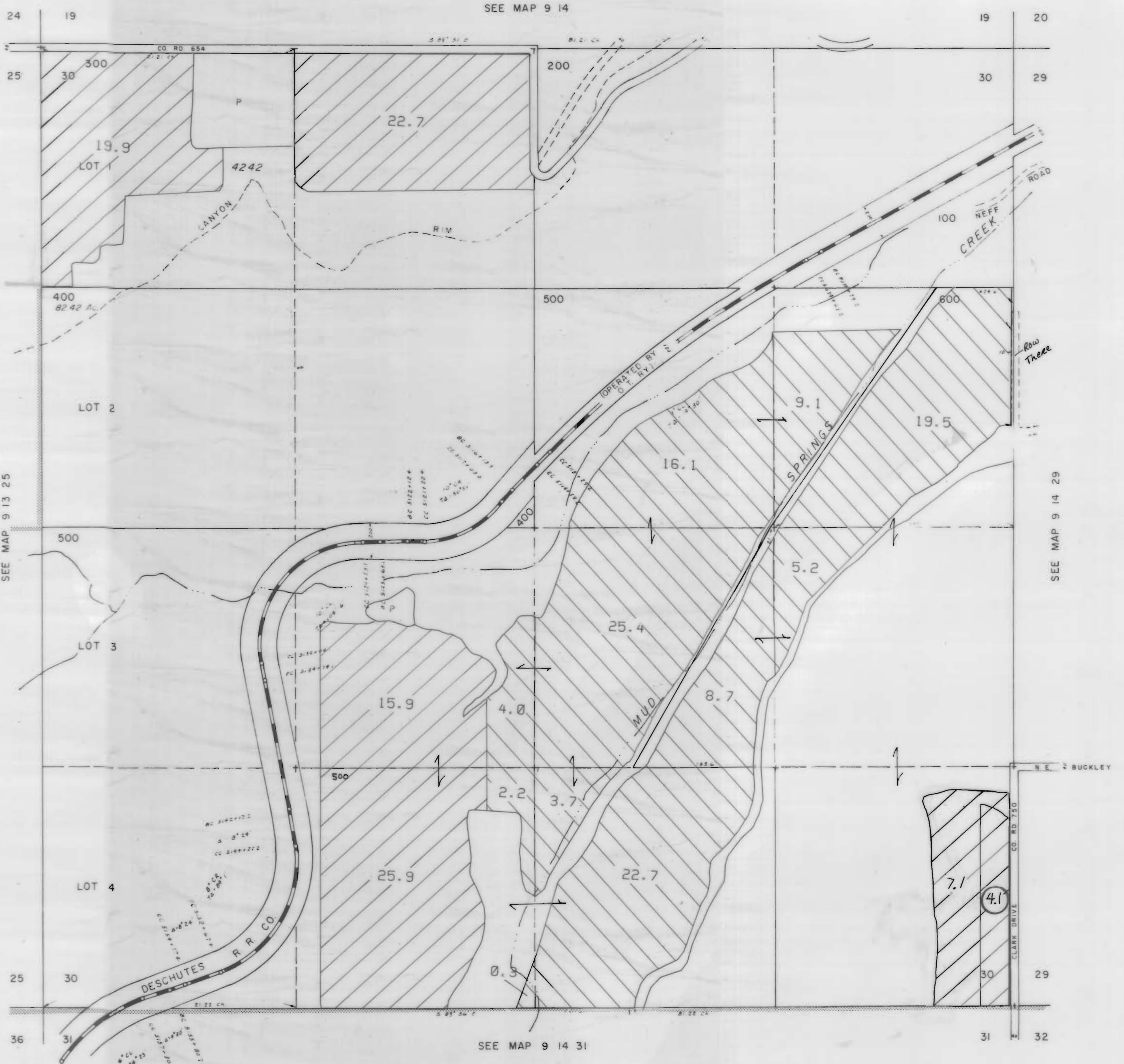
SEE MAP 9 14 32

NORTH UNIT IRRIGATION DISTRICT








Section 30 T.9S. R.14E. W.M.




JEFFERSON COUNTY

1" = 400'



3111 Maps: modifications by multiple transfers not shown

-  Tax Lots
-  Quarter Quarters
-  72279 (P) Deschutes R
72281 (S) Crooked R
-  72280, 72282 11S13E S12, 28, 18,
12S13E S18
-  95488 (P) Crooked R
-  72284 11S13E S12, 22, 27
-  Boundary

-  CROOKED RIVER PERMIT
-  DESCHUTES RIVER
-  CROOKED RIVER

SEE MAP 9 14

SEE MAP 9 13 25

SEE MAP 9 14 29

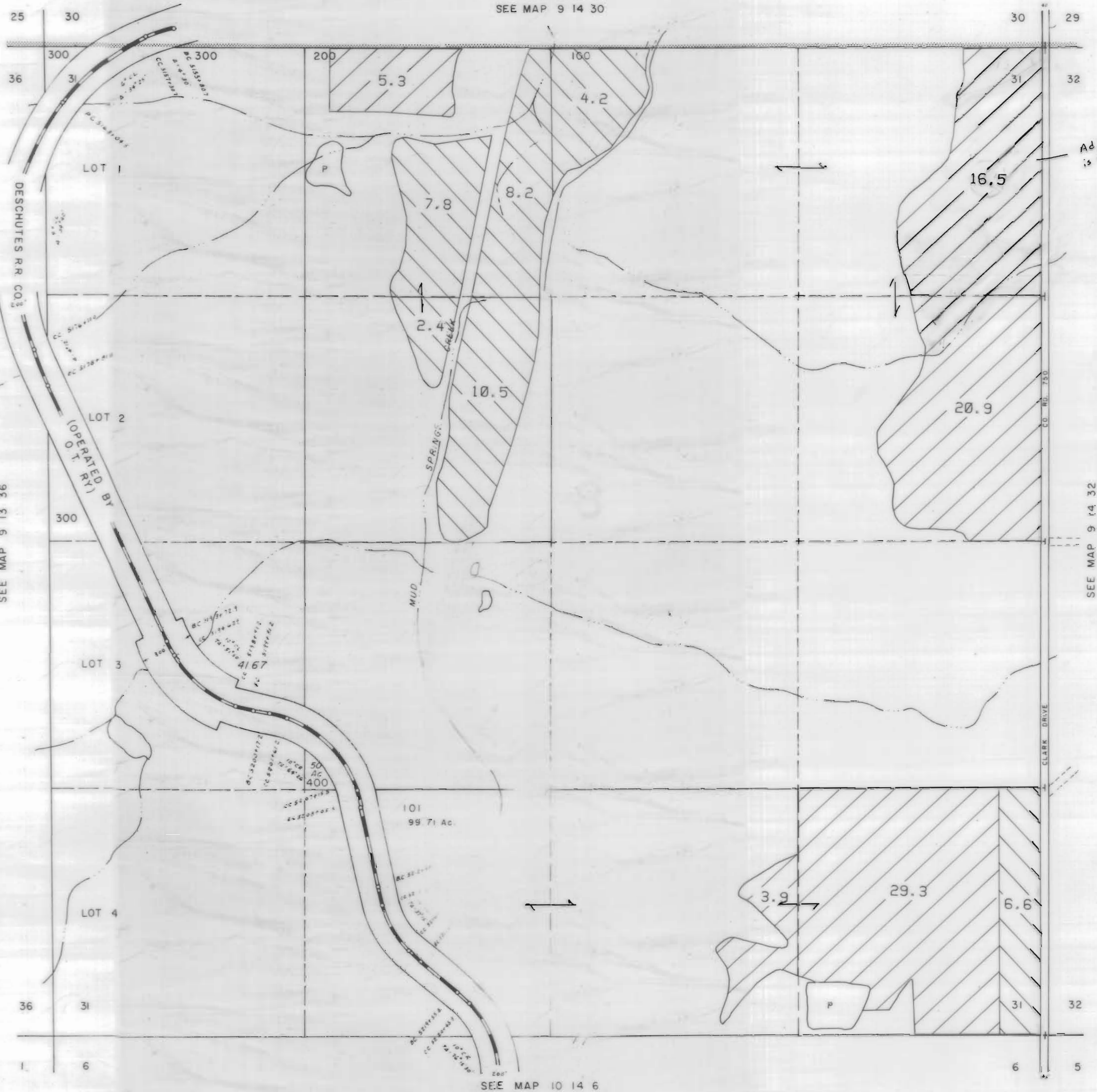
SEE MAP 9 14 31

NORTH UNIT IRRIGATION DISTRICT

Section 31 T.9S. R.14E. W.M.








JEFFERSON COUNTY




1" = 400'



Adjusted, this is not C.R. Permit

3111 Maps: modifications by multiple transfers not shown

-  Tax Lots
-  Quarter Quarters
-  72279 (P) Deschutes R
72281 (S) Crooked R
-  72280, 72282 11S13E S12,28,18,
12S13E S18
-  95488 (P) Crooked R
-  72284 11S13E S12,22,27
-  Boundary

-  CROOKED RIVER PERMIT
-  DESCHUTES RIVER
-  CROOKED RIVER

SEE MAP 9 14 32

SEE MAP 10 14 6

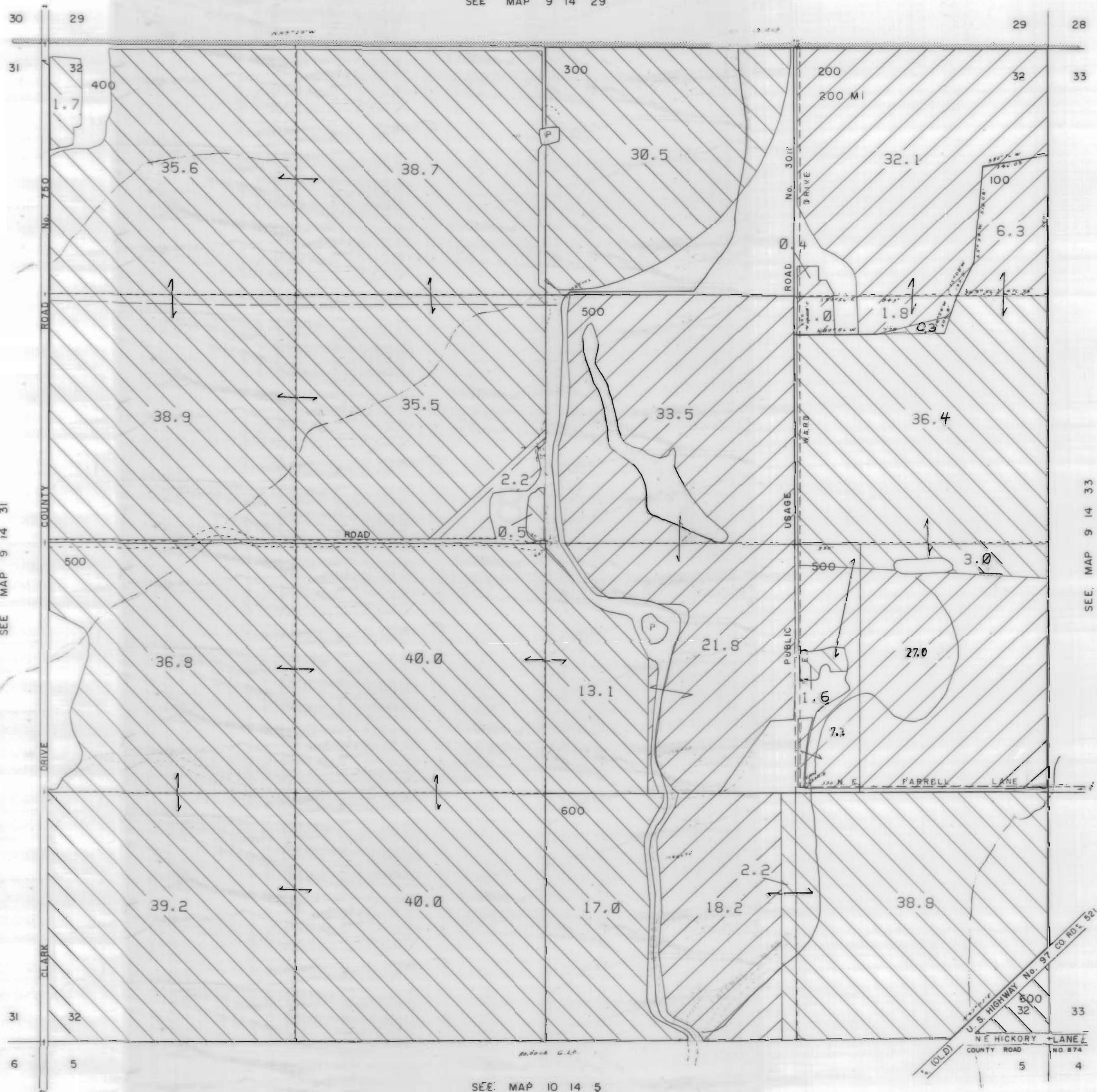
NORTH UNIT IRRIGATION DISTRICT

Section 32 T.9S. R.14E. W.M.








JEFFERSON COUNTY



1" = 400'

SEE MAP 9 14 29



3111 Maps: modifications by multiple transfers not shown

-  Tax Lots
-  Quarter Quarters
-  72279 (P) Deschutes R
72281 (S) Crooked R
-  72280, 72282 11S13E S12,28,18;
12S13E S18
-  95488 (P) Crooked R
-  72284 11S13E S12,22,27
-  Boundary

-  DESCHUTES RIVER
-  CROOKED RIVER

SEE MAP 9 14 31

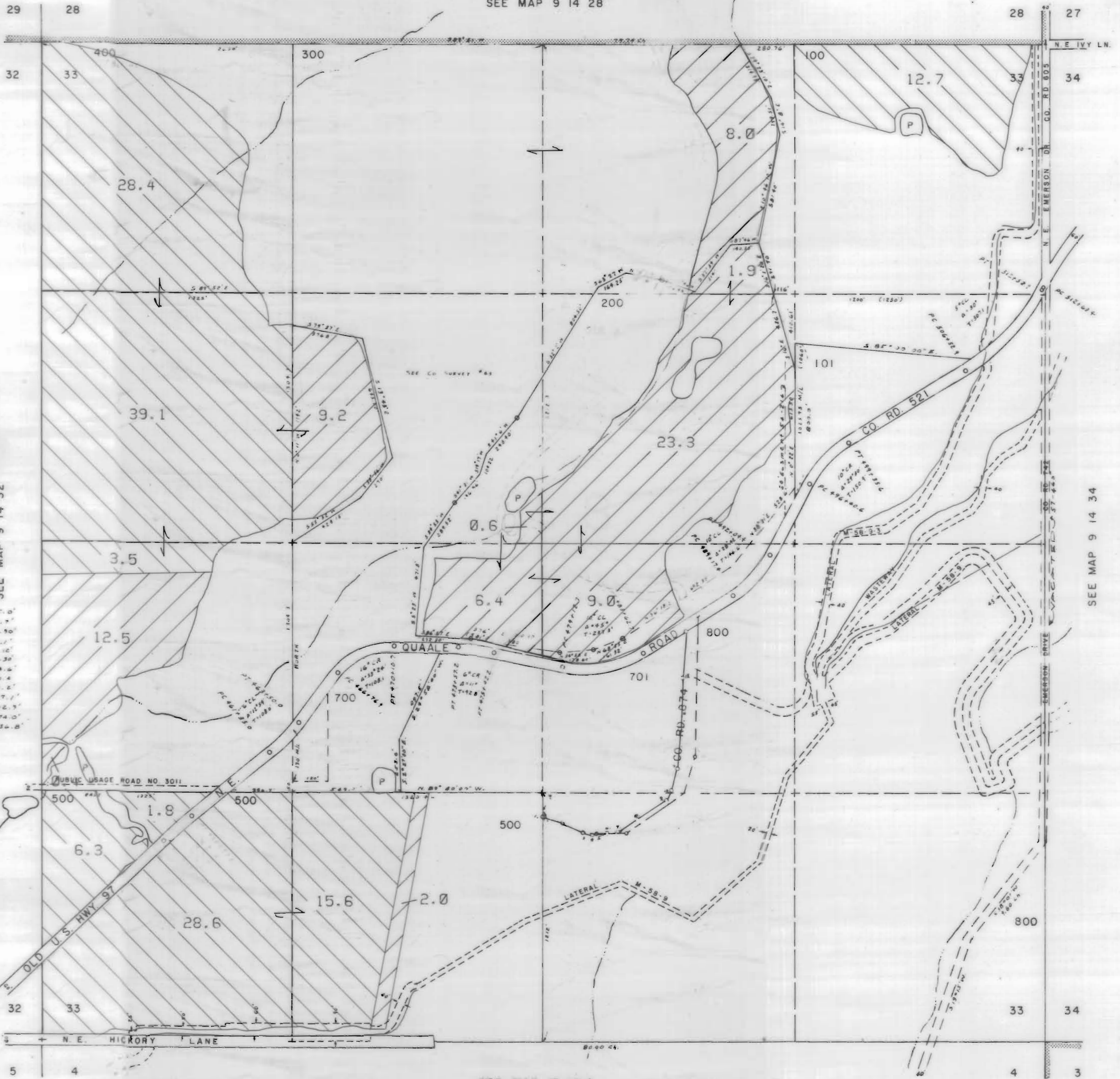
SEE MAP 9 14 33

SEE MAP 10 14 5

NORTH UNIT IRRIGATION DISTRICT
Section 33 T.9S. R.14E. W.M.
JEFFERSON COUNTY

1" = 400'

SEE MAP 9 14 28

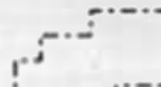








SEE MAP 9 14 32



SEE MAP 9 14 34

SEE MAP 10 14 4

3111 Maps: modifications by multiple transfers not shown

-  Tax Lots
-  Quarter Quarters
-  72279 (P) Deschutes R
72281 (S) Crooked R
-  72280, 72282 11S13E S12, 28, 18,
12S13E S18
-  95488 (P) Crooked R
-  72284 11S13E S12, 22, 27
-  Boundary

1	S. 00° 10' W.	125.0'
2	S. 71° 40' E.	113.7'
3	S. 64° 03' E.	111.90'
4	S. 75° 04' E.	50.1'
5	S. 89° 08' E.	70.10'
6	S. 78° 34' E.	63.39'
7	N. 57° 45' E.	128.6'
8	N. 55° 04' E.	181.4'
9	N. 37° 04' E.	67.5'
10	N. 15° 43' E.	117.1'
11	N. 04° 51' E.	212.9'
12	N. 02° 34' E.	274.0'
13	N. 05° 00' E.	234.8'

-  DESCHUTES RIVER
-  CROOKED RIVER

NORTH UNIT IRRIGATION DISTRICT



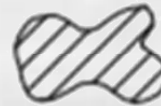
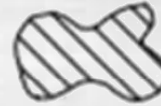
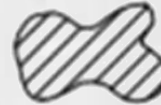


Section 34 T.9S. R.14E. W.M.



JEFFERSON COUNTY

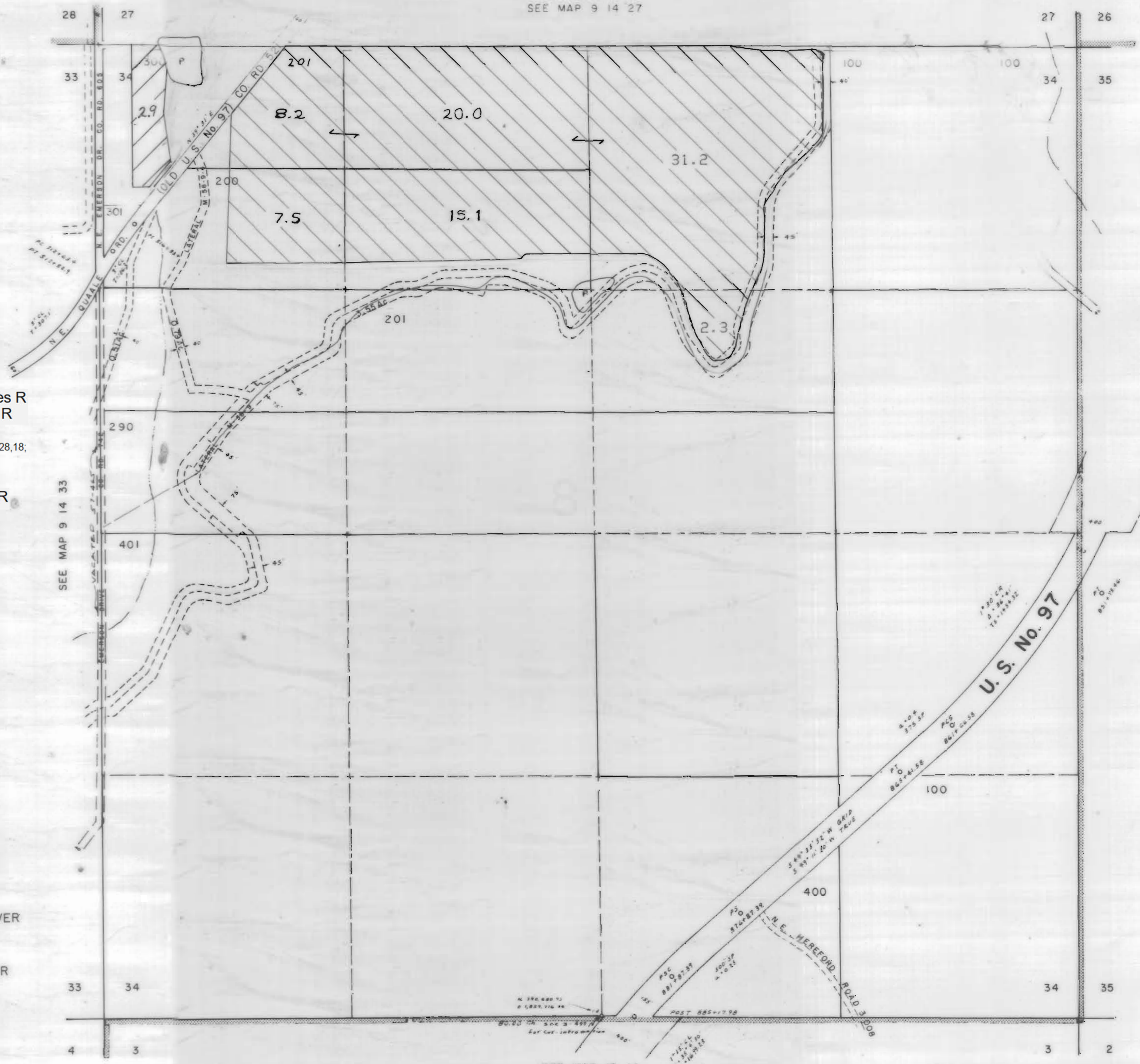
1" = 400'

SEE MAP 9 14 27

3111 Maps: modifications by multiple transfers not shown

-  Tax Lots
-  Quarter Quarters
-  72279 (P) Deschutes R
72281 (S) Crooked R
-  72280, 72282 11S13E S12, 28, 18;
12S13E S18
-  95488 (P) Crooked R
-  72284 11S13E S12, 22, 27
-  Boundary

-  DESCHUTES RIVER
-  CROOKED RIVER



SEE MAP 9 14 33

SEE MAP 9 14

SEE MAP 10 14

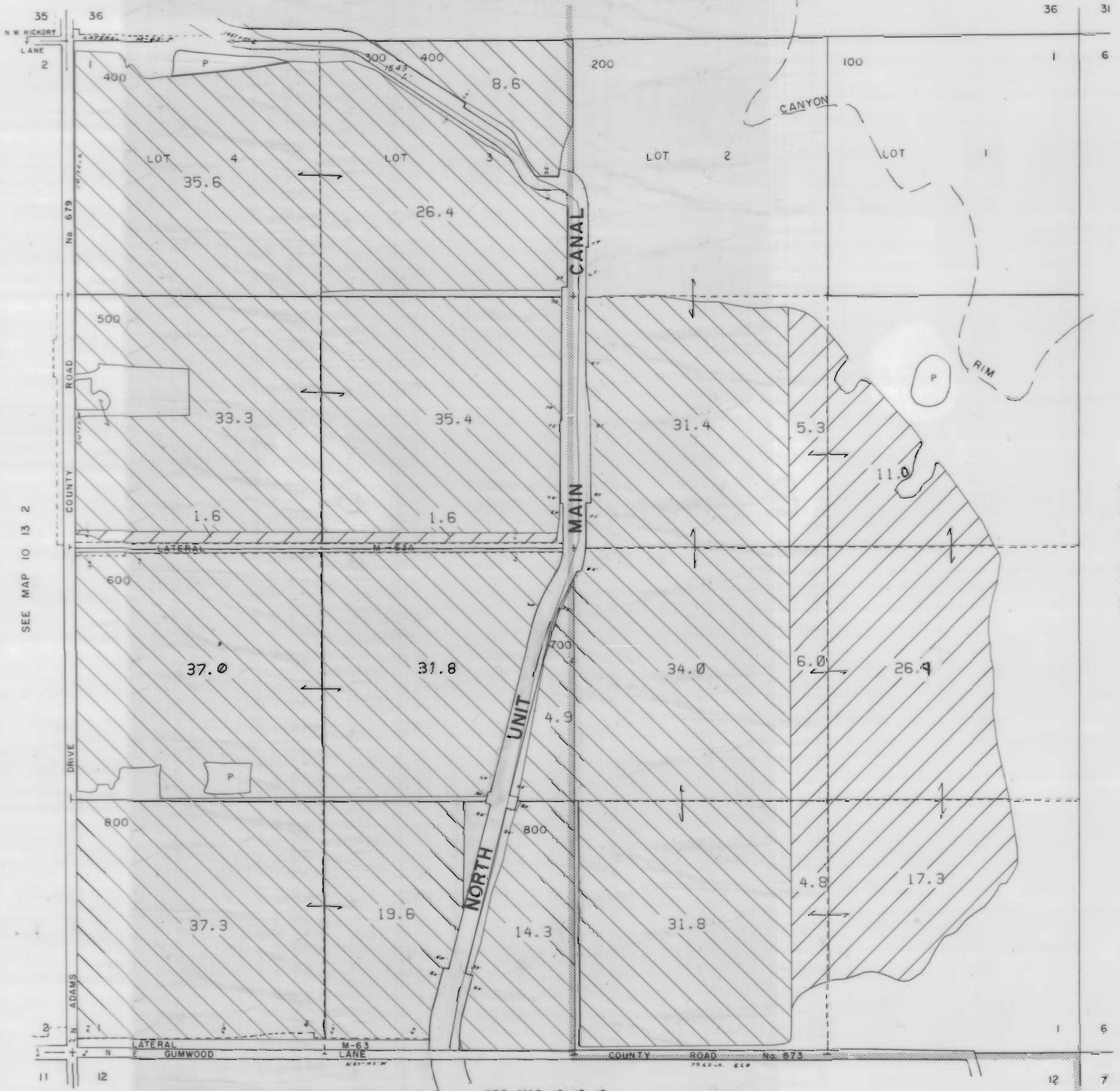
NORTH UNIT IRRIGATION DISTRICT

Section 1 T.10S. R.13E. W. M.

JEFFERSON COUNTY

1" = 400'

SEE MAP 9 13 36



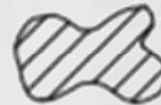
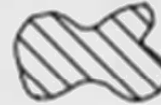
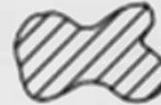






SEE MAP 10 13 2

SEE MAP 10 14 6

SEE MAP 10 13 12

3111 Maps: modifications by multiple transfers not shown

-  Tax Lots
-  Quarter Quarters
-  72279 (P) Deschutes R
72281 (S) Crooked R
-  72280, 72282 11S13E S12,28,18,
12S13E S18
-  95488 (P) Crooked R
-  72284 11S13E S12,22,27
-  Boundary

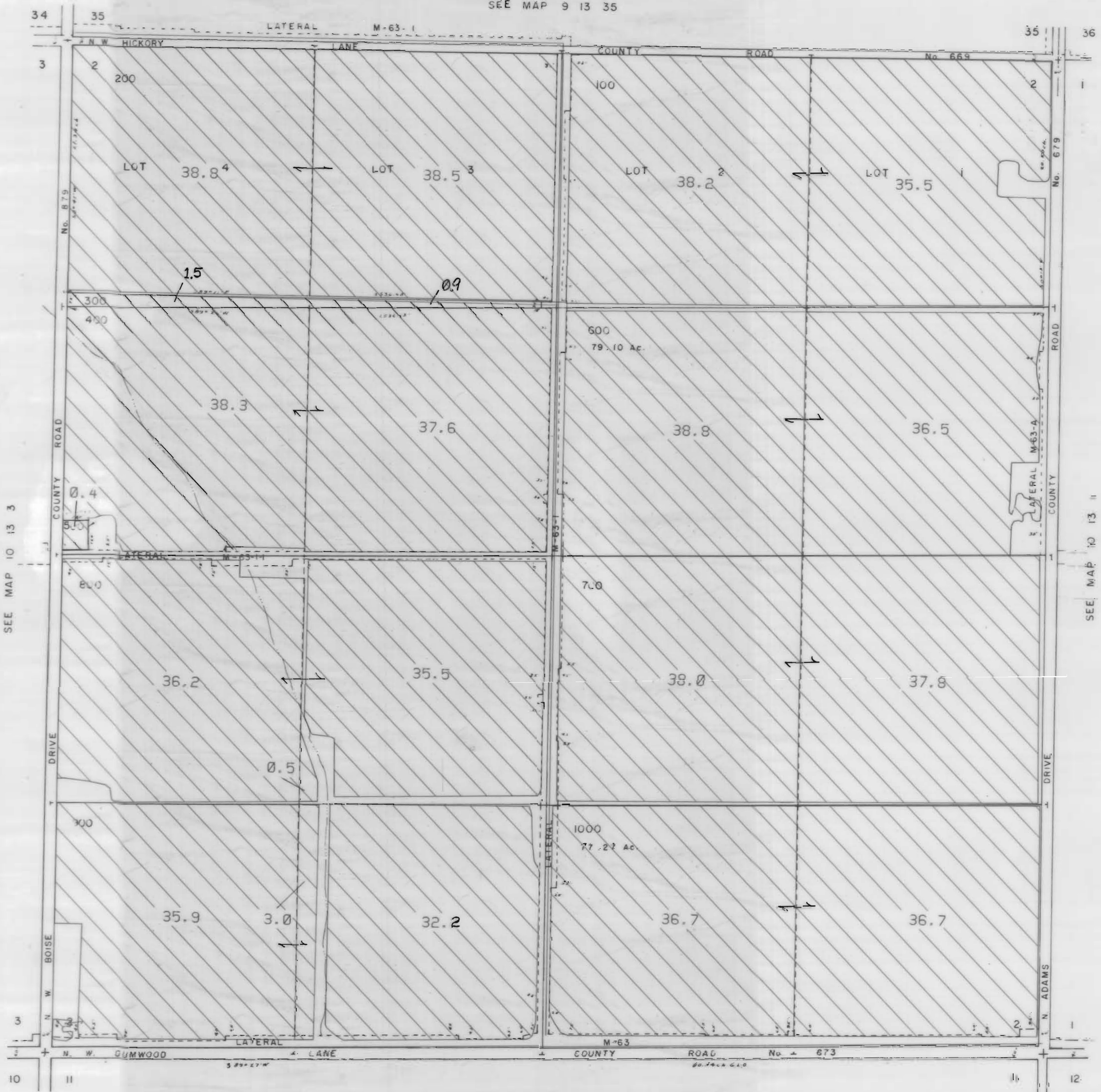
-  DESCHUTES RIVER
-  CROOKED RIVER










NORTH UNIT IRRIGATION DISTRICT



Section 2 T.10S. R.13E. W. M.
JEFFERSON COUNTY

1" = 400'
SEE MAP 9 13 35



3111 Maps: modifications by multiple transfers not shown

-  Tax Lots
-  Quarter Quarters
-  72279 (P) Deschutes R
72281 (S) Crooked R
-  72280, 72282 11S13E S12,28,18;
12S13E S18
-  95488 (P) Crooked R
-  72284 11S13E S12,22,27
-  Boundary

-  DESCHUTES RIVER
-  CROOKED RIVER

SEE MAP 10 13 11

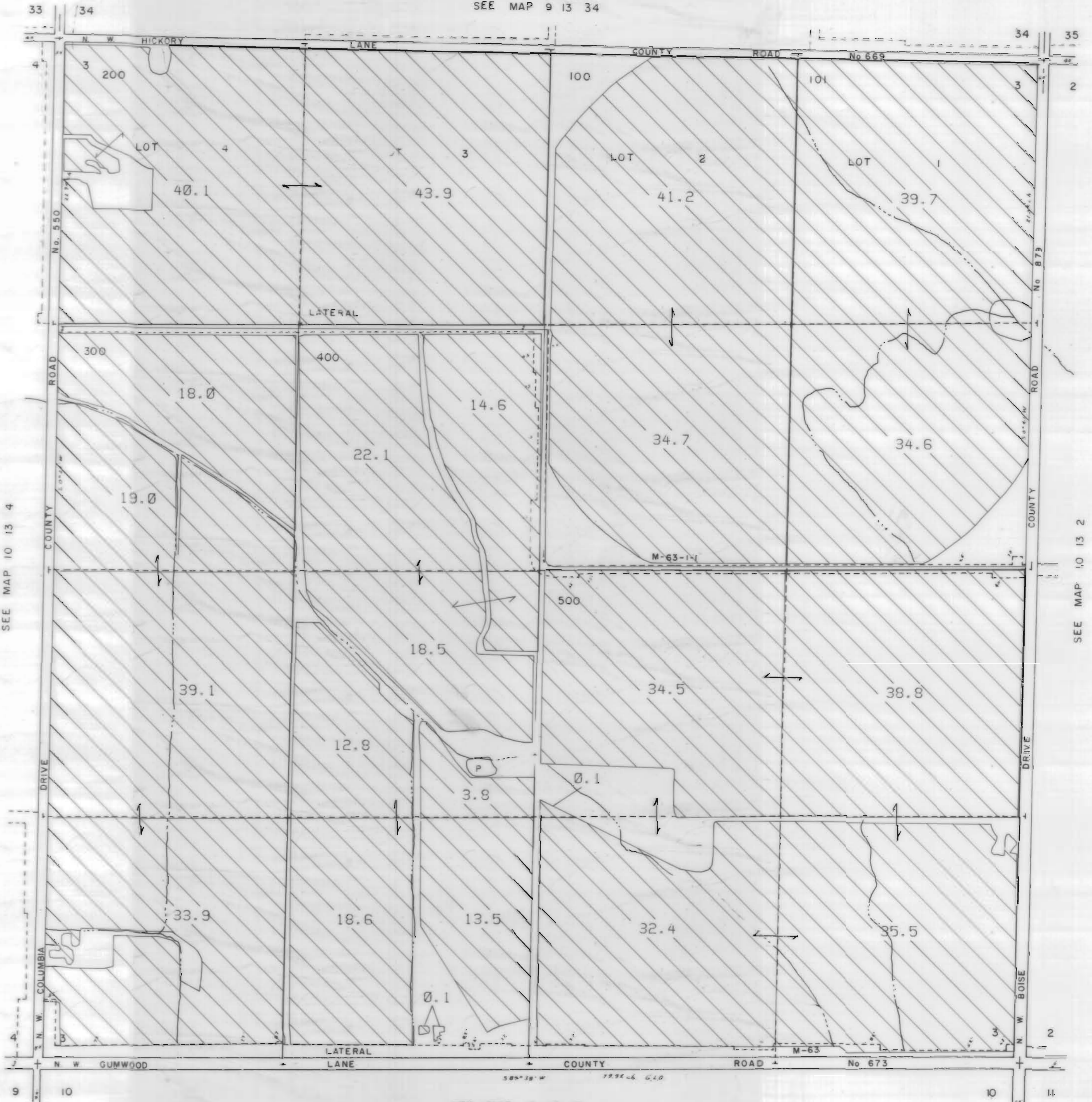
NORTH UNIT IRRIGATION DISTRICT

Section 3 T.10S. R.13E. W. M.


JEFFERSON COUNTY

1" = 400'

SEE MAP 9 13 34



3111 Maps: modifications by multiple transfers not shown



Tax Lots



Quarter Quarters



72279 (P) Deschutes R
72281 (S) Crooked R




72280, 72282 11S13E S12,28,18,
12S13E S18



95488 (P) Crooked R



72284 11S13E S12,22,27



Boundary



DESCHUTES RIVER



CROOKED RIVER

SEE MAP 10 13 4

SEE MAP 10 13 2

SEE MAP 10 13 10

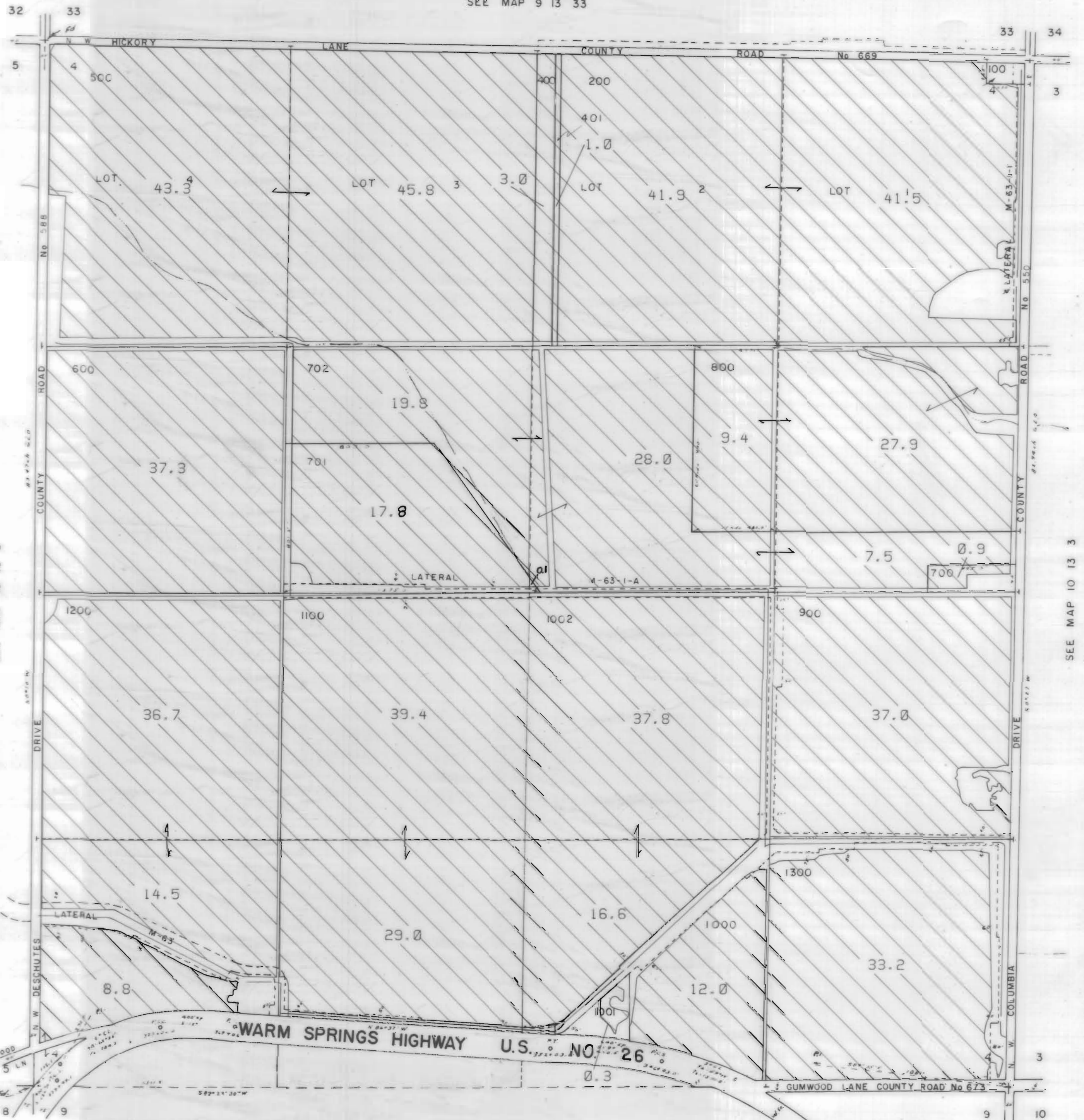
NORTH UNIT IRRIGATION DISTRICT

Section 4 T.10S. R.13E. W. M.

JEFFERSON COUNTY

1" = 400'

SEE MAP 9 13 33

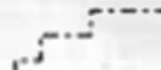










SEE MAP 10 13 5

SEE MAP 10 13 3

SEE MAP 10 13 9

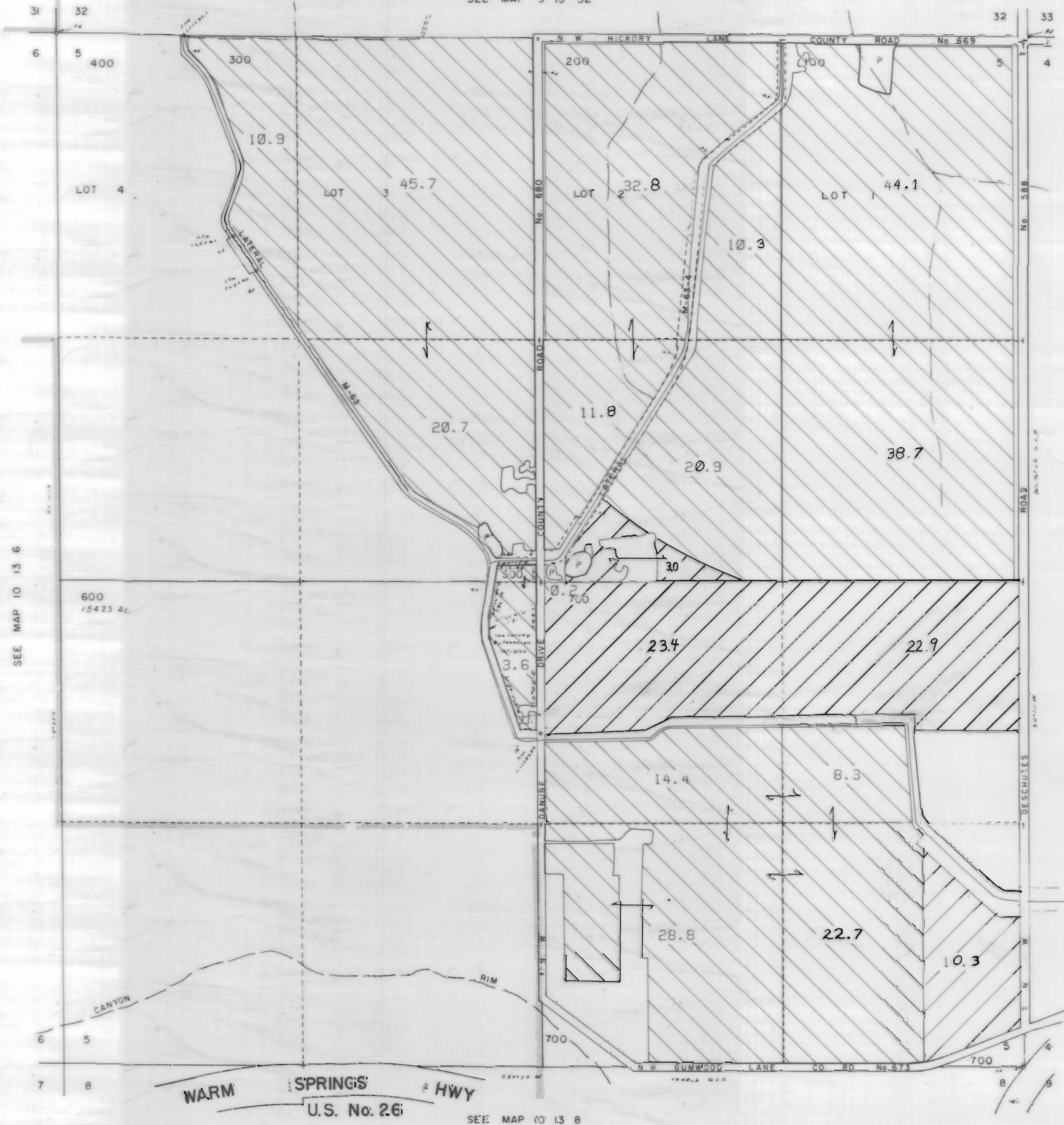
3111 Maps: modifications by multiple transfers not shown

-  Tax Lots
-  Quarter Quarters
-  72279 (P) Deschutes R
72281 (S) Crooked R
-  72280, 72282 11S13E S12,28,18;
12S13E S18
-  95488 (P) Crooked R
-  72284 11S13E S12,22,27
-  Boundary



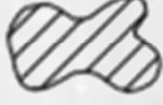




-  DESCHUTES RIVER
-  CROOKED RIVER



NORTH UNIT IRRIGATION DISTRICT
 Section 5 T.10S. R.13E. W. M.
 JEFFERSON COUNTY

1" = 400'
 SEE MAP 9 13 32



3111 Maps: modifications by multiple transfers not shown

-  Tax Lots
-  Quarter Quarters
-  72279 (P) Deschutes R
72281 (S) Crooked R
-  72280, 72282 11S13E S12, 28, 18,
12S13E S18
-  95488 (P) Crooked R
-  72284 11S13E S12, 22, 27
-  Boundary

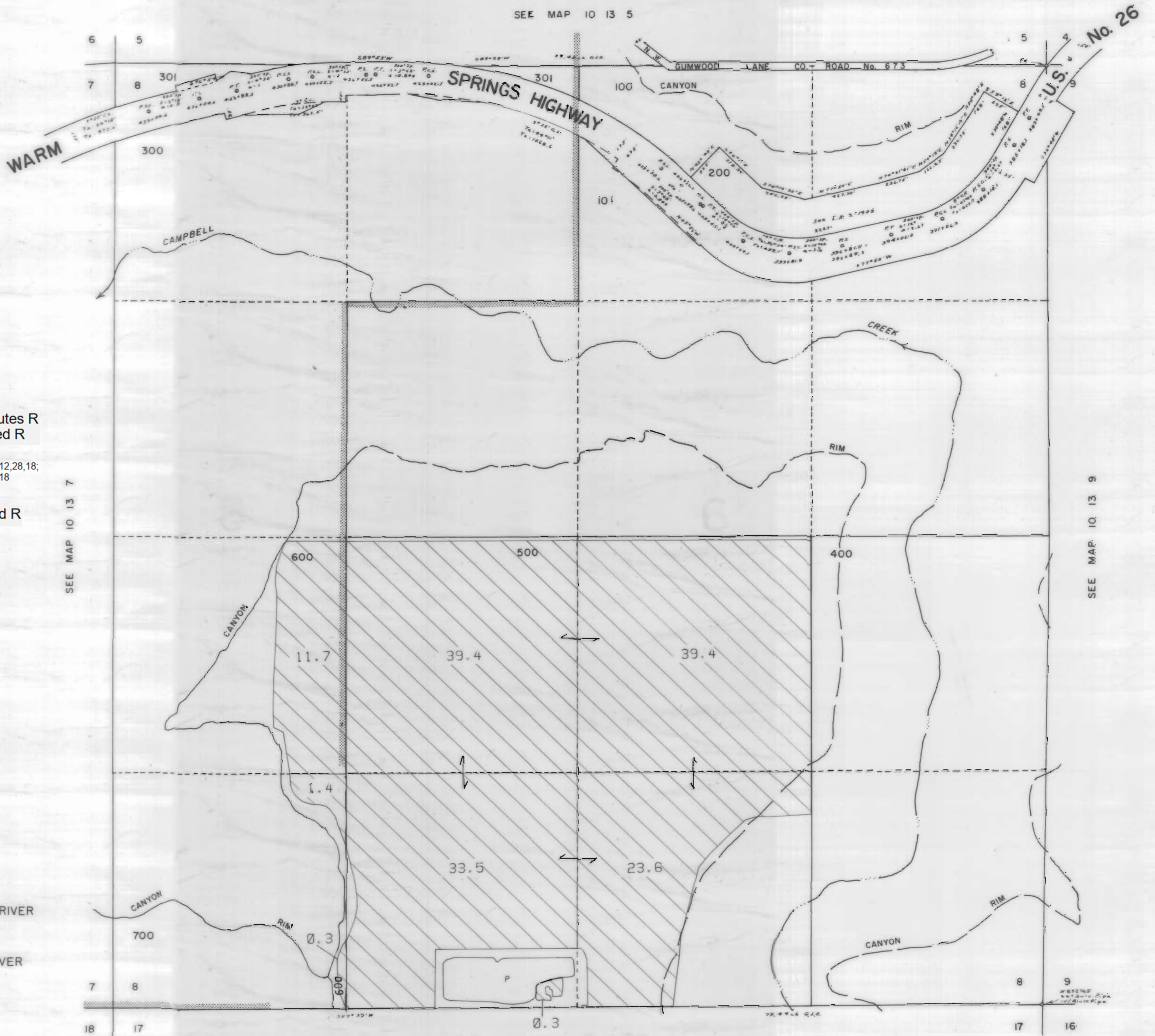
-  DESCHUTES RIVER
-  CROOKED RIVER

SEE MAP 10 13 4








NORTH UNIT IRRIGATION DISTRICT
Section 8 T.10S. R.13E. W. M.
JEFFERSON COUNTY



1" = 400'

SEE MAP 10 13 5



3111 Maps: modifications by multiple transfers not shown

-  Tax Lots
-  Quarter Quarters
-  72279 (P) Deschutes R
72281 (S) Crooked R
-  72280, 72282 11S13E S12, 28, 18,
12S13E S18
-  95488 (P) Crooked R
-  72284 11S13E S12, 22, 27
-  Boundary

-  DESCHUTES RIVER
-  CROOKED RIVER

SEE MAP 10 13 7

SEE MAP 10 13 9

SEE MAP 10 13 17

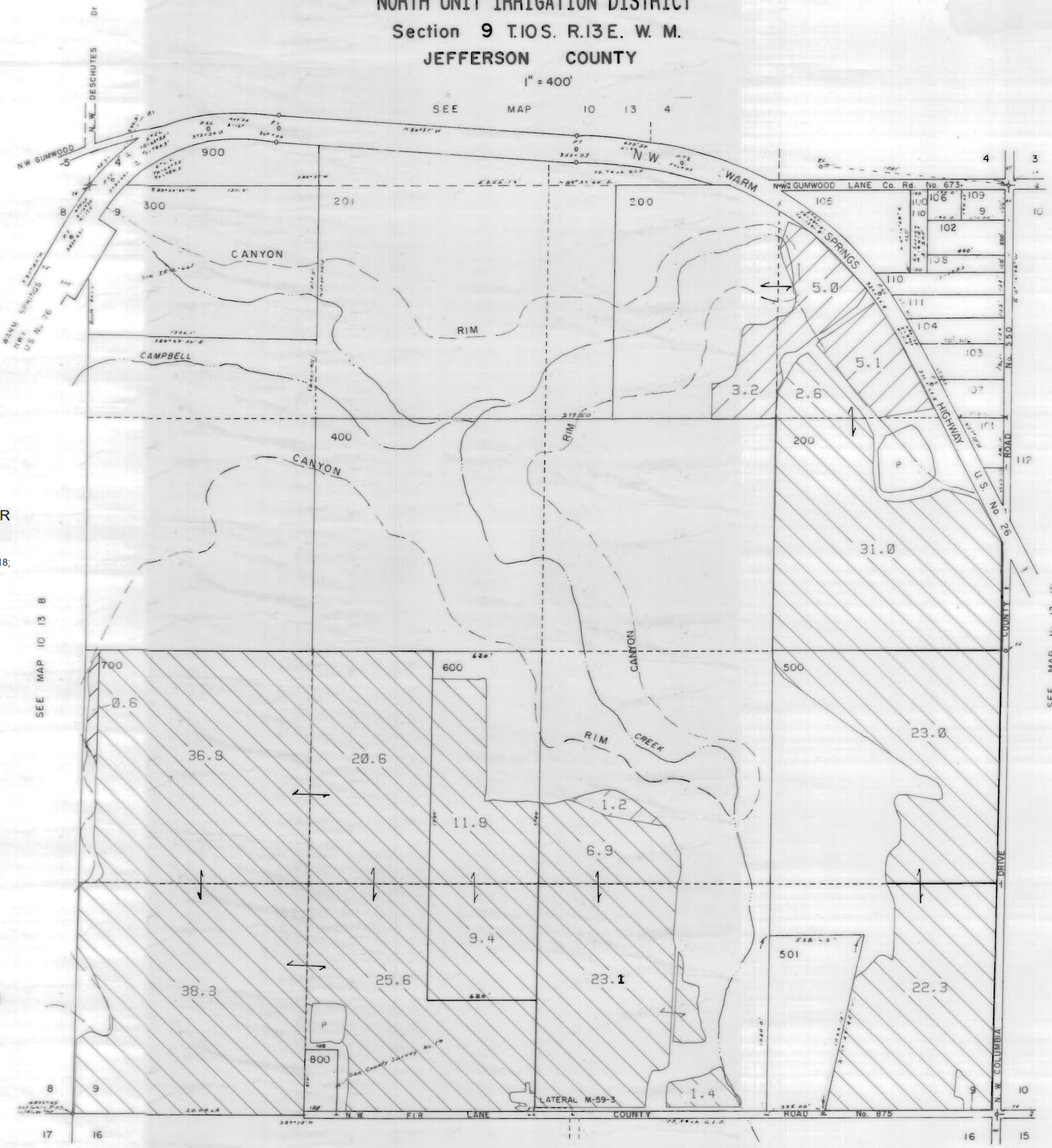
NORTH UNIT IRRIGATION DISTRICT

Section 9 T.10S. R.13E. W. M.

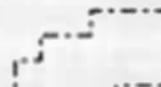






JEFFERSON COUNTY



1" = 400'

SEE MAP 10 13 4



3111 Maps: modifications by multiple transfers not shown

-  Tax Lots
-  Quarter Quarters
-  72279 (P) Deschutes R
72281 (S) Crooked R
-  72280, 72282 11S13E S12, 28, 18,
12S13E S18
-  95488 (P) Crooked R
-  72284 11S13E S12, 22, 27
-  Boundary

-  DESCHUTES RIVER
-  CROOKED RIVER

SEE MAP 10 13 8

SEE MAP 10 13 10

SEE MAP 10 13 16


NORTH UNIT IRRIGATION DISTRICT

Section 10 T.10S. R.13E. W. M.

JEFFERSON COUNTY

1" = 400'

SEE MAP 10 13 3



SEE MAP 10 13 9

SEE MAP 10 13 11

SEE MAP 10 13 15

3111 Maps: modifications by multiple transfers not shown

- Tax Lots
- Quarter Quarters
- 72279 (P) Deschutes R
72281 (S) Crooked R
- 72280, 72282 11S13E S12, 28, 18,
12S13E S18
- 95488 (P) Crooked R
- 72284 11S13E S12, 22, 27
- Boundary

- DESCHUTES RIVER
- CROOKED RIVER



NORTH UNIT IRRIGATION DISTRICT


Section 11 T.10S. R.13E. W. M.

JEFFERSON COUNTY


1" = 400'

SEE MAP 10 13 2

10 13 11



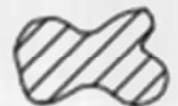
3111 Maps: modifications by multiple transfers not shown



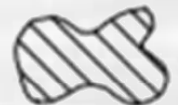
Tax Lots



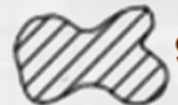
Quarter Quarters



72279 (P) Deschutes R
72281 (S) Crooked R




72280, 72282 11S13E S12,28,18,
12S13E S18



95488 (P) Crooked R



72284 11S13E S12,22,27



Boundary



DESCHUTES RIVER



CROOKED RIVER

SEE MAP 10 13 10

SEE MAP 10 13 12

SEE MAP 10 13 14

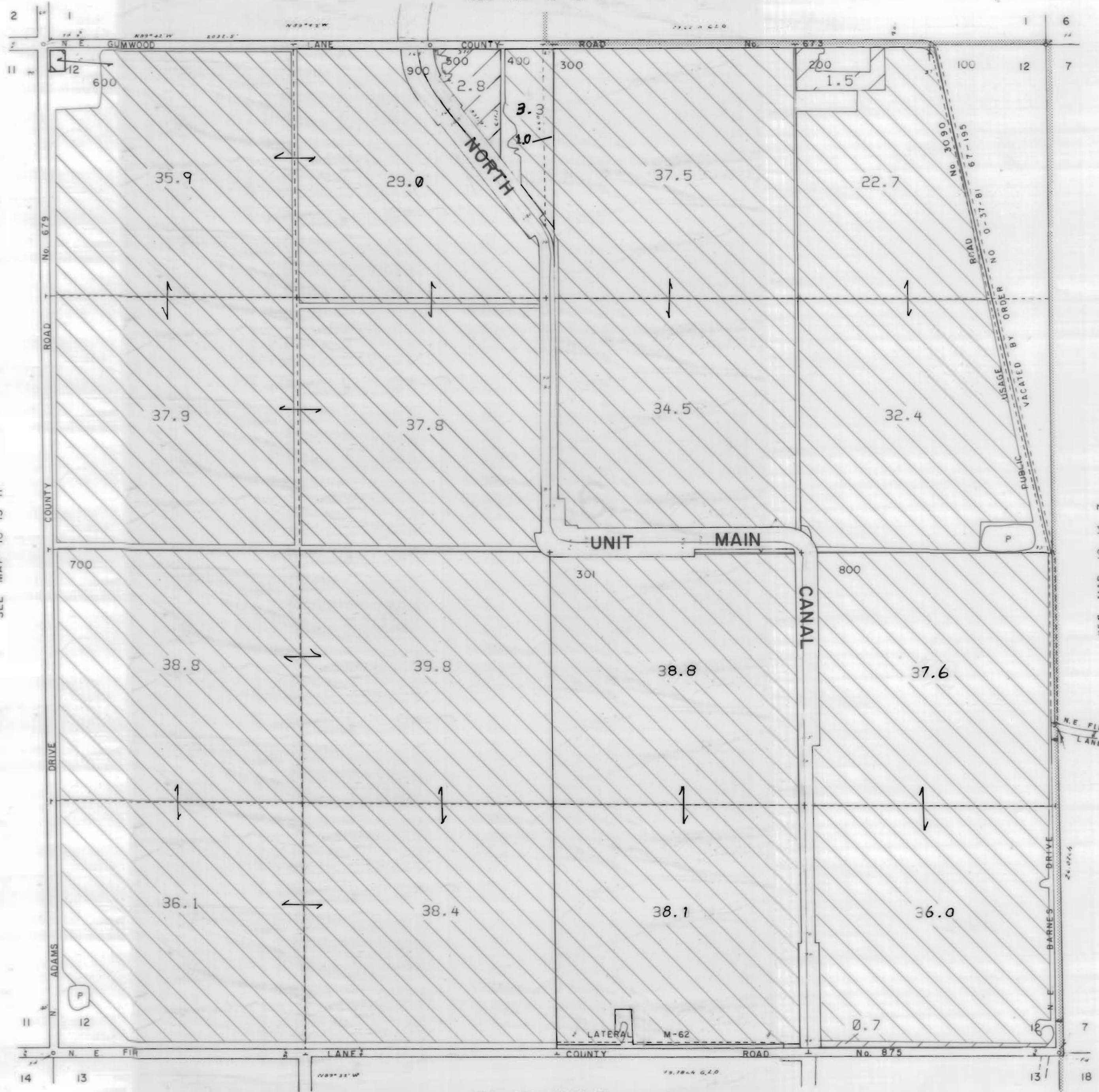
10 13 11

NORTH UNIT IRRIGATION DISTRICT

Section 12 T.10S. R.13E. W. M.
JEFFERSON COUNTY

1" = 400'

SEE MAP 10 13 1



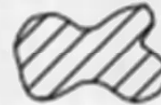

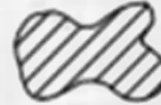






SEE MAP 10 13 11

SEE MAP 10 14 7

SEE MAP 10 13 13

3111 Maps: modifications by multiple transfers not shown

-  Tax Lots
-  Quarter Quarters
-  72279 (P) Deschutes R
72281 (S) Crooked R
-  72280, 72282 11S13E S12,28,18;
12S13E S18
-  95488 (P) Crooked R
-  72284 11S13E S12,22,27
-  Boundary

-  DESCHUTES RIVER
-  CROOKED RIVER

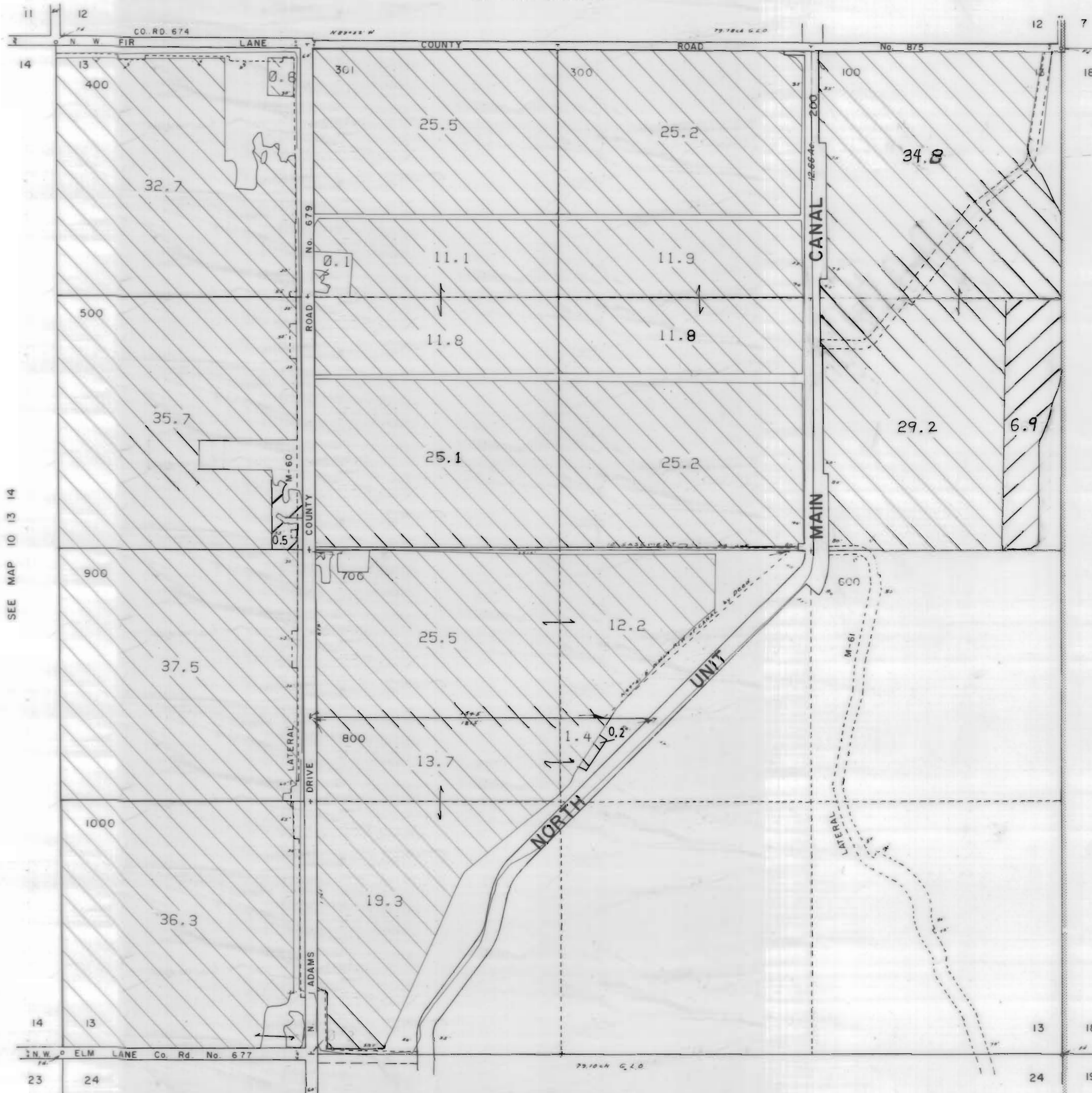
NORTH UNIT IRRIGATION DISTRICT

Section 13 T.10S. R.13E. W. M.

JEFFERSON COUNTY

1" = 400'

SEE MAP 10 13 12



SEE MAP 10 13 14

SEE MAP 10 14 18

SEE MAP 10 13 24

3111 Maps: modifications by multiple transfers not shown



Tax Lots



Quarter Quarters



72279 (P) Deschutes R
72281 (S) Crooked R




72280, 72282 11S13E S12,28,18;
12S13E S18



95488 (P) Crooked R



72284 11S13E S12,22,27



Boundary



DESCHUTES RIVER



CROOKED RIVER

NORTH UNIT IRRIGATION DISTRICT


Section 14 T.10S. R.13E. W. M.

JEFFERSON COUNTY

1" = 400'

SEE MAP 10 13 11

N ADAMS DRIVE




SEE MAP 10 13 15

SEE MAP 10 13 13

SEE MAP 10 13 23

3111 Maps: modifications by multiple transfers not shown



Tax Lots



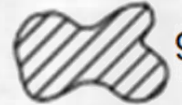
Quarter Quarters



72279 (P) Deschutes R
72281 (S) Crooked R




72280, 72282 11S13E S12,28,18;
12S13E S18



95488 (P) Crooked R



72284 11S13E S12,22,27



Boundary



DESCHUTES RIVER



CROOKED RIVER

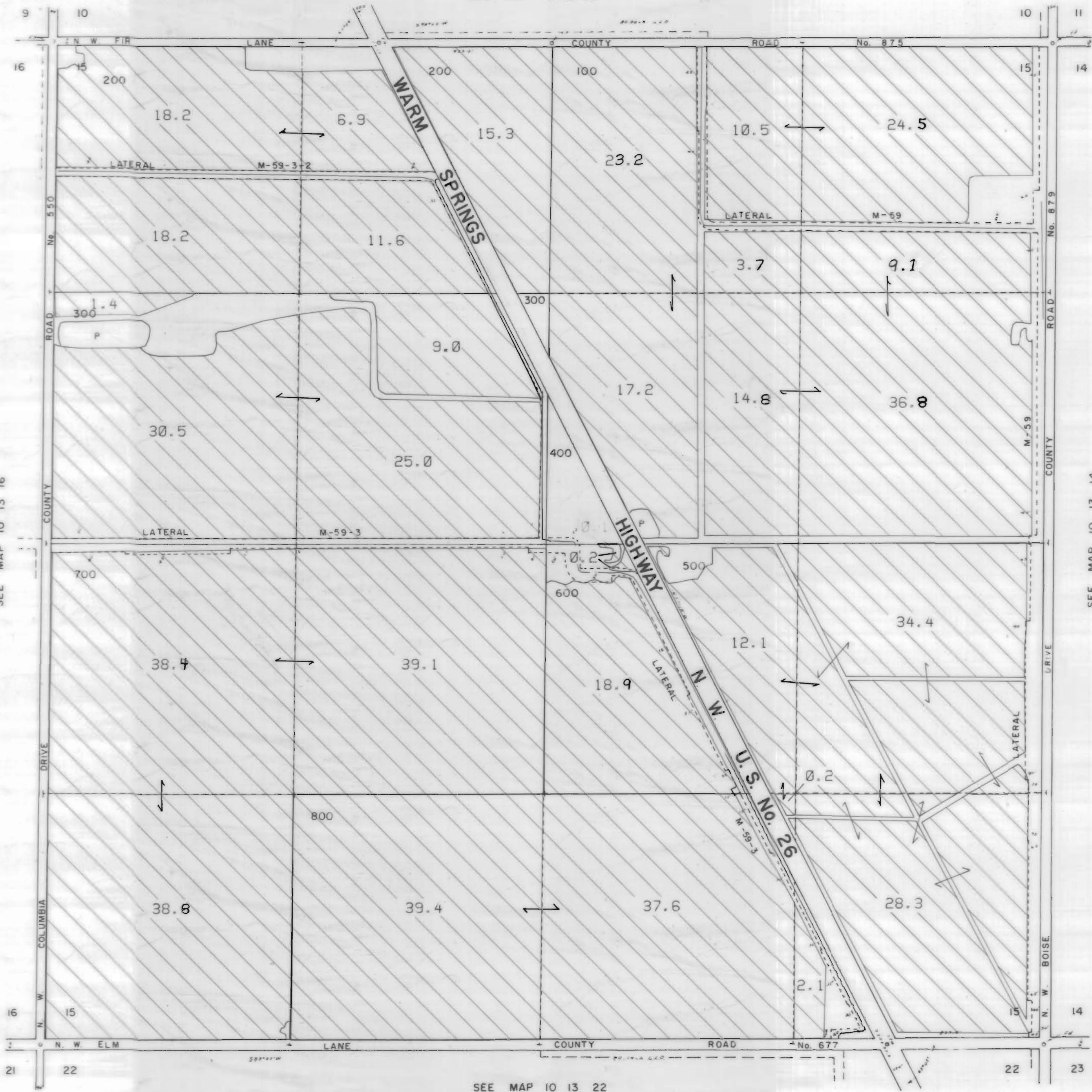
NORTH UNIT IRRIGATION DISTRICT

Section 15 T.10S. R.13E. W. M.




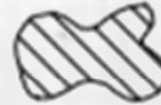
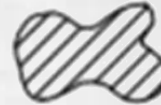


JEFFERSON COUNTY



1" = 400'

SEE MAP 10 13 10



3111 Maps: modifications by multiple transfers not shown

-  Tax Lots
-  Quarter Quarters
-  72279 (P) Deschutes R
72281 (S) Crooked R
-  72280, 72282 11S13E S12,28,18,
12S13E S18
-  95488 (P) Crooked R
-  72284 11S13E S12,22,27
-  Boundary

-  DESCHUTES RIVER
-  CROOKED RIVER

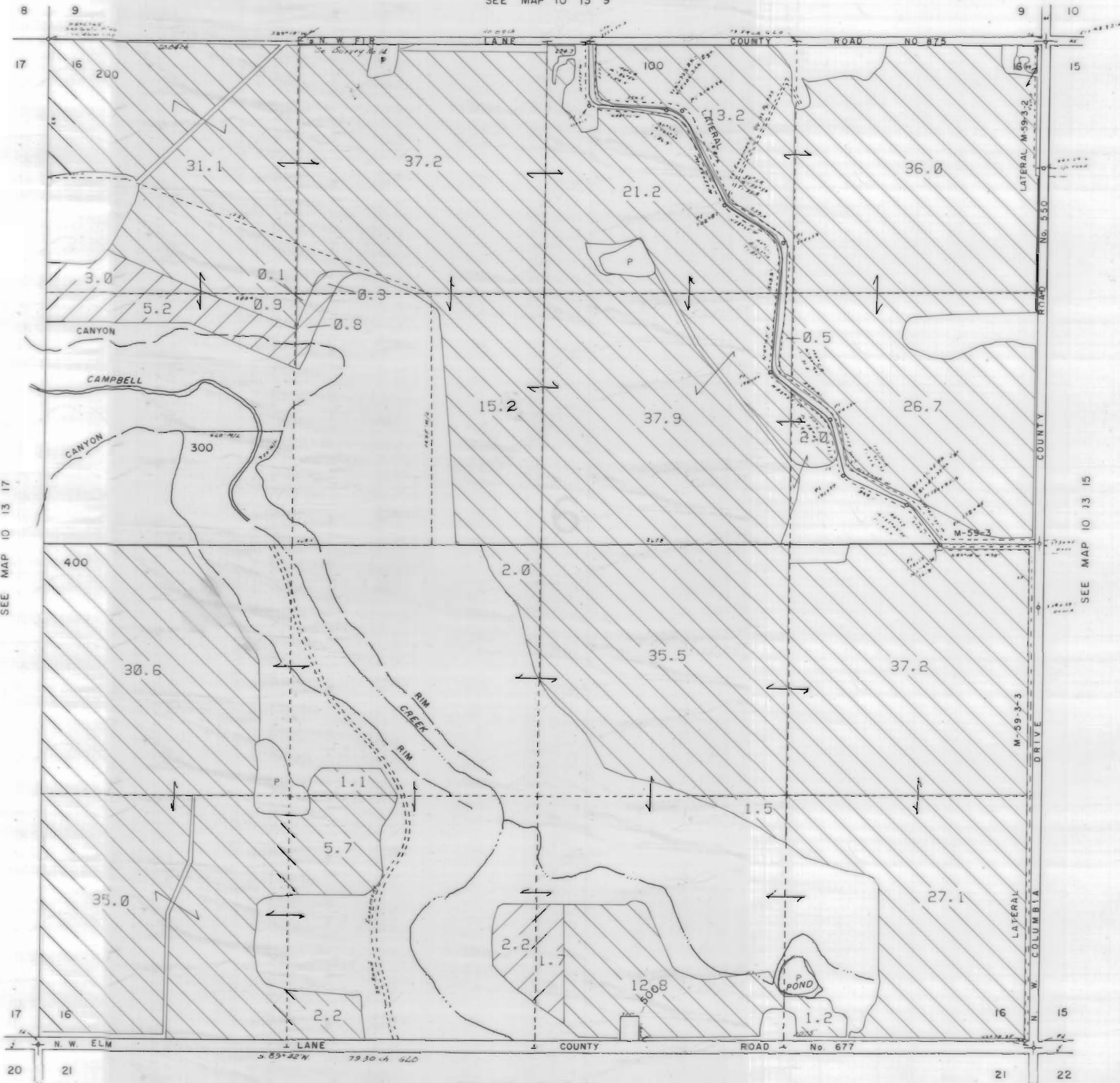
NORTH UNIT IRRIGATION DISTRICT

Section 16 T.10S. R.13E. W. M.


JEFFERSON COUNTY

1" = 400'

SEE MAP 10 13 9



3111 Maps: modifications by multiple transfers not shown



Tax Lots



Quarter Quarters



72279 (P) Deschutes R
72281 (S) Crooked R



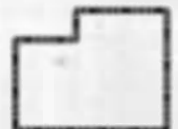
72280, 72282 11S13E S12,28,18,
12S13E S18



95488 (P) Crooked R



72284 11S13E S12,22,27



Boundary



DESCHUTES RIVER



CROOKED RIVER

SEE MAP 10 13 17

SEE MAP 10 13 15

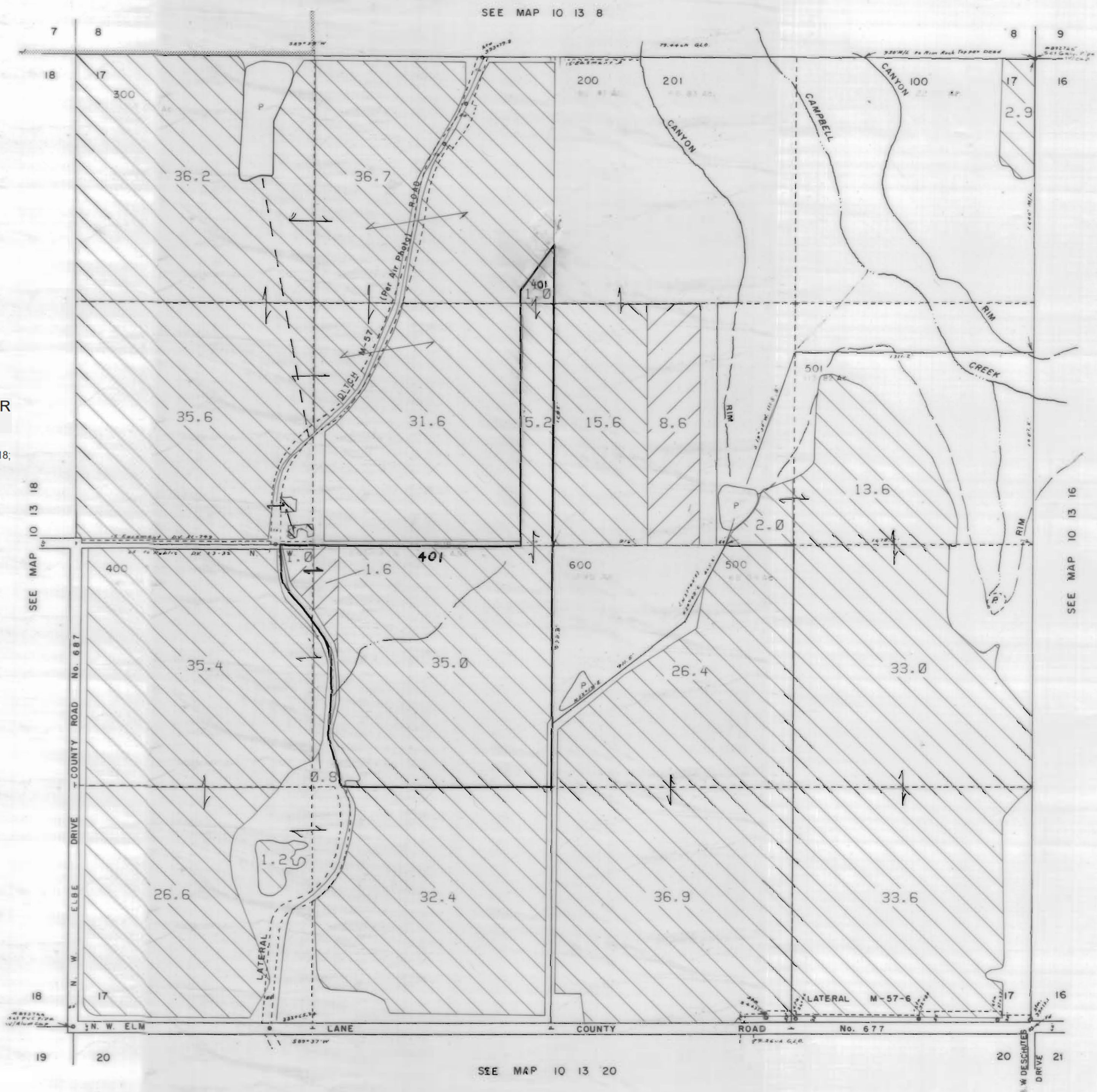
SEE MAP 10 13 21

NORTH UNIT IRRIGATION DISTRICT

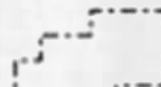






Section 17 T.10S. R.13E. W. M.



JEFFERSON COUNTY

1" = 400'



3111 Maps: modifications by multiple transfers not shown

-  Tax Lots
-  Quarter Quarters
-  72279 (P) Deschutes R
72281 (S) Crooked R
-  72280, 72282 11S13E S12,28,18,
12S13E S18
-  95488 (P) Crooked R
-  72284 11S13E S12,22,27
-  Boundary

-  DESCHUTES RIVER
-  CROOKED RIVER

NORTH UNIT IRRIGATION DISTRICT

Section 18 T.10S. R.13E. W. M.

JEFFERSON COUNTY








1" = 400'

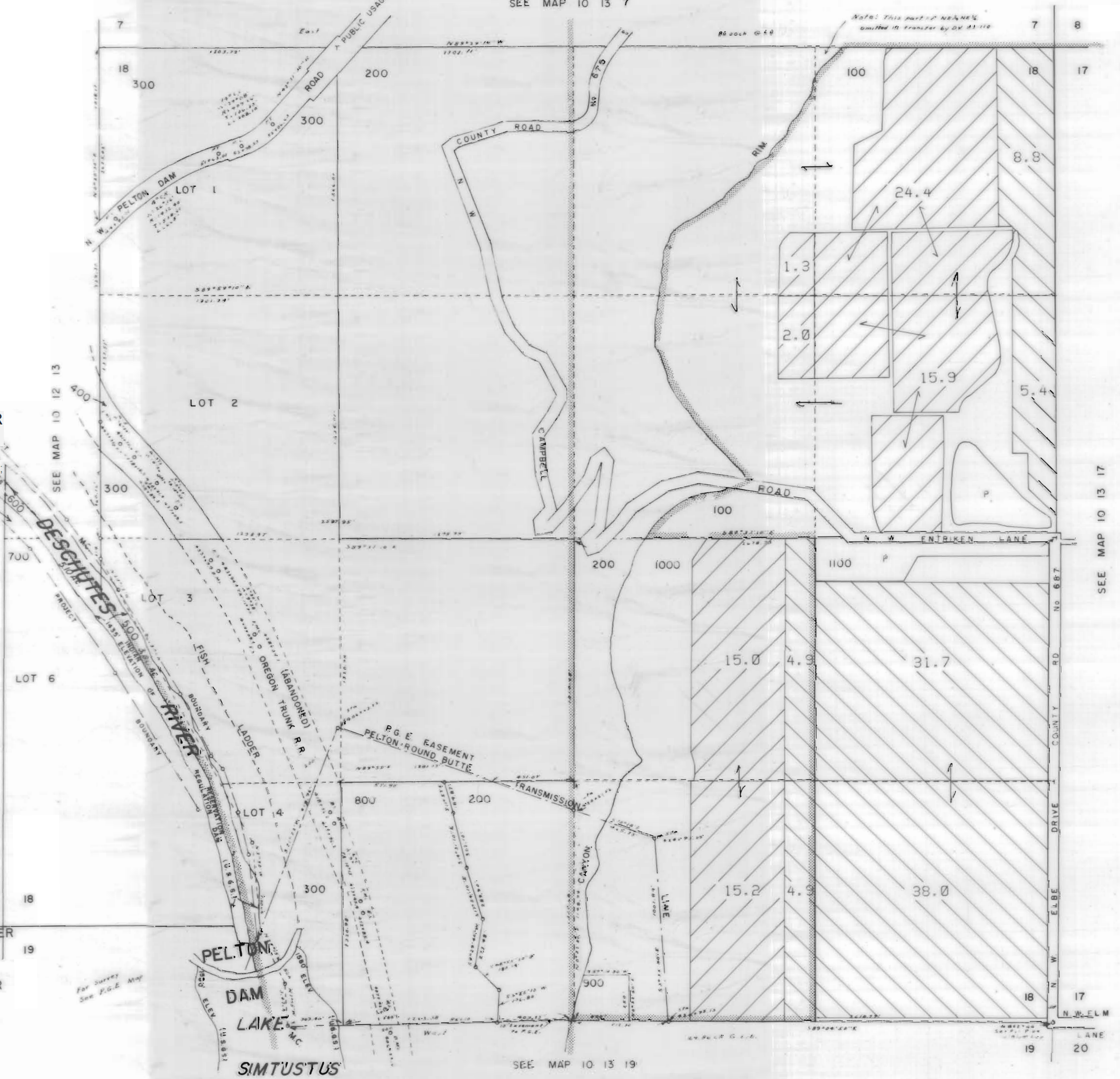
SEE MAP 10 13 7



Note: This part of NE 1/4 of Section 18 limited in transfer by DV 11-118



3111 Maps: modifications by multiple transfers not shown

-  Tax Lots
-  Quarter Quarters
-  72279 (P) Deschutes R
72281 (S) Crooked R
-  72280, 72282 11S13E S12, 28, 18,
12S13E S18
-  95488 (P) Crooked R
-  72284 11S13E S12, 22, 27
-  Boundary



-  DESCHUTES RIVER
24 19
-  CROOKED RIVER

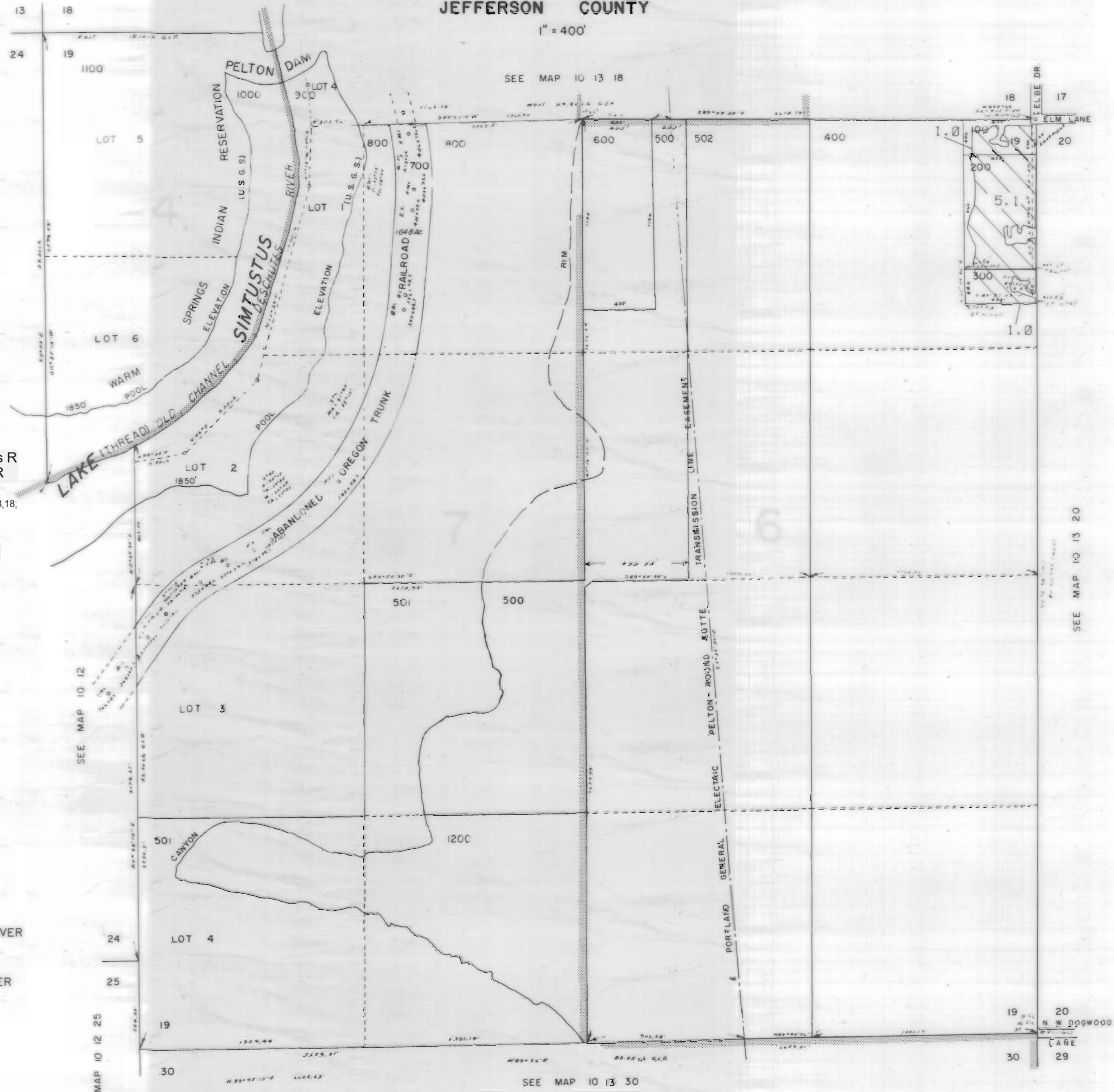
For Survey See FIG. 5 Map

SEE MAP 10 13 19





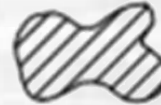


SEE MAP 10 13 17



NORTH UNIT IRRIGATION DISTRICT
Section 19 T.10S. R.13E. W. M.
JEFFERSON COUNTY

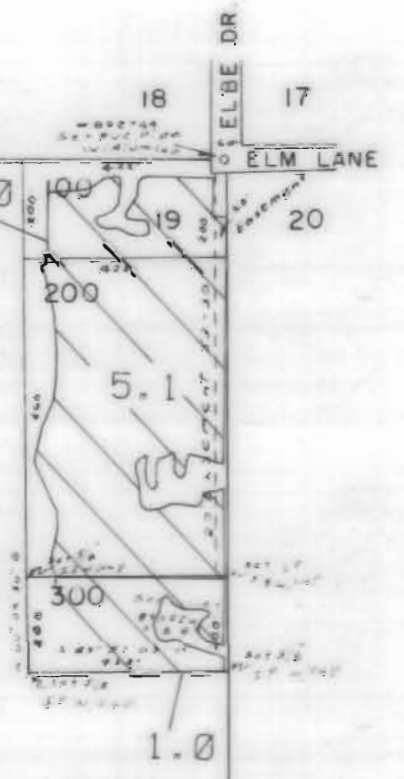
1" = 400'



3111 Maps: modifications by multiple transfers not shown

-  Tax Lots
-  Quarter Quarters
-  72279 (P) Deschutes R
72281 (S) Crooked R
-  72280, 72282 11S13E S12, 28, 18,
12S13E S18
-  95488 (P) Crooked R
-  72284 11S13E S12, 22, 27
-  Boundary

-  DESCHUTES RIVER
-  CROOKED RIVER



SEE MAP 10 12

SEE MAP 10 12 25

SEE MAP 10 13 18

SEE MAP 10 13 30

SEE MAP 10 13 20

NORTH UNIT IRRIGATION DISTRICT

Section 20 T.10S. R.13E. W. M.


JEFFERSON COUNTY

1" = 400'

SEE MAP 10 13 17



3111 Maps: modifications by multiple transfers not shown



Tax Lots



Quarter Quarters



72279 (P) Deschutes R
72281 (S) Crooked R



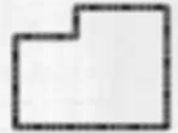
72280, 72282 11S13E S12,28,18,
12S13E S18



95488 (P) Crooked R



72284 11S13E S12,22,27



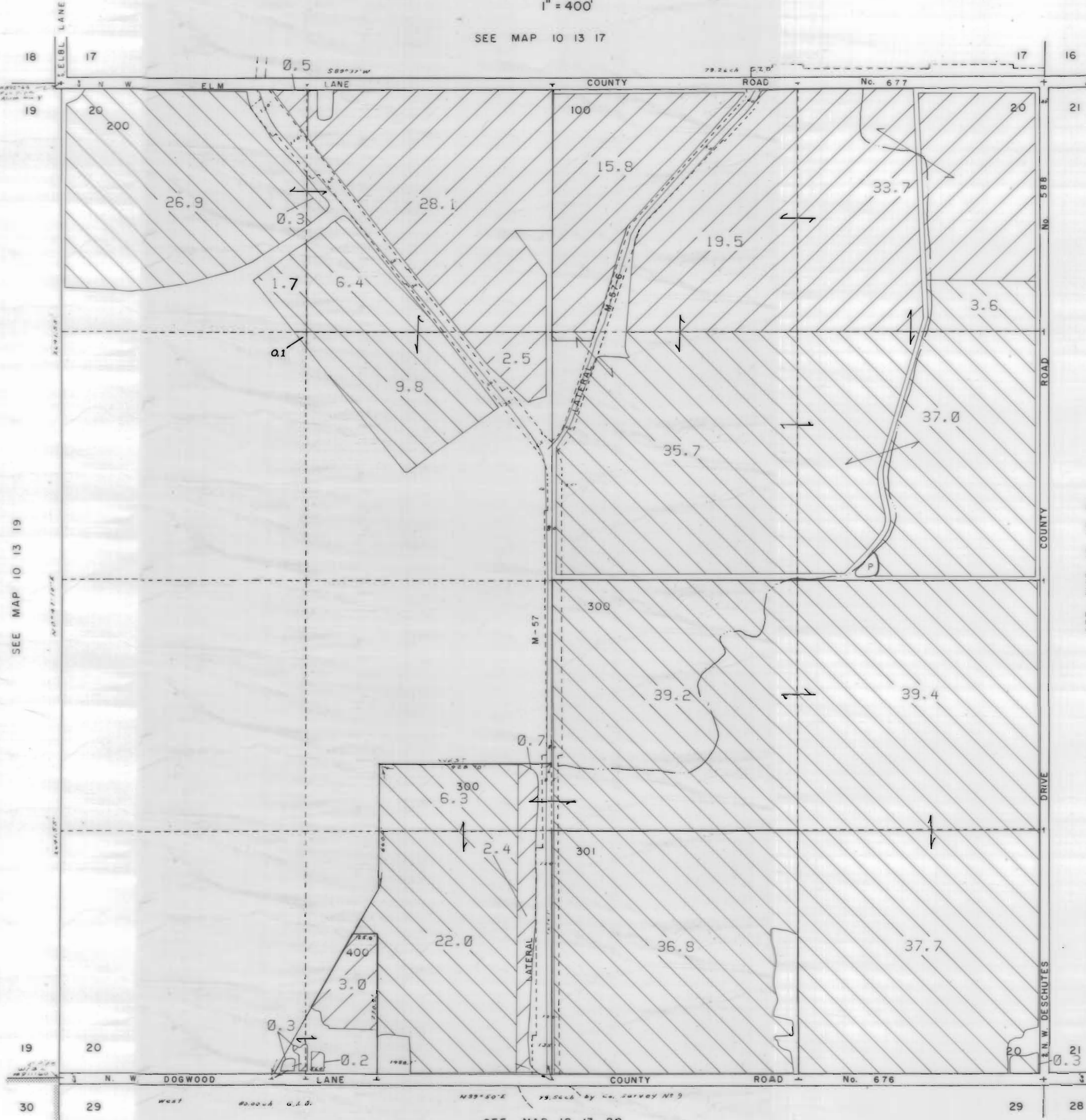
Boundary



DESCHUTES RIVER



CROOKED RIVER



SEE MAP 10 13 19

SEE MAP 10 13 21

SEE MAP 10 13 29

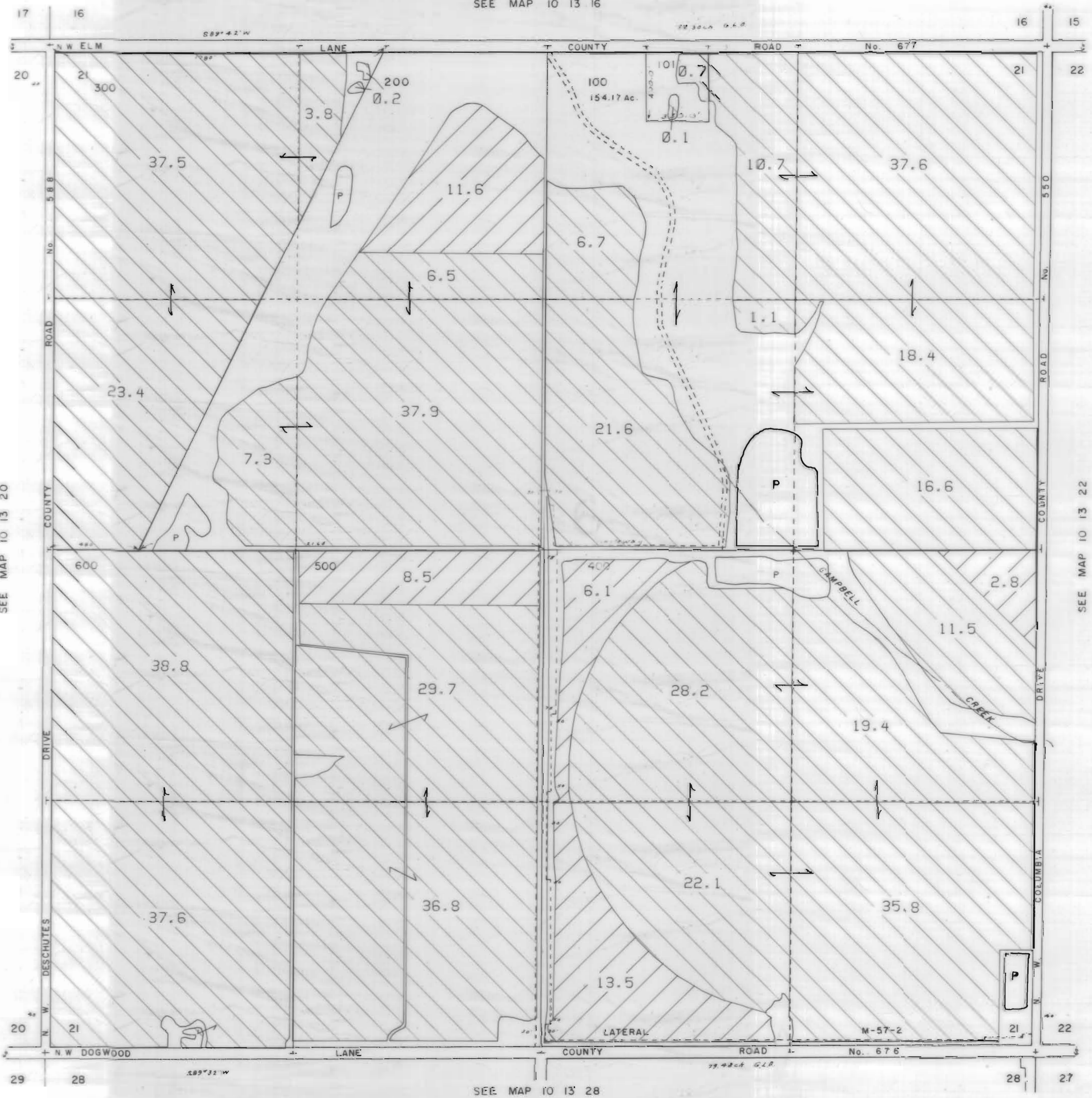
NORTH UNIT IRRIGATION DISTRICT

Section 21 T.10S. R.13E. W. M.


JEFFERSON COUNTY

1" = 400'

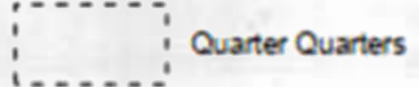
SEE MAP 10 13 16



3111 Maps: modifications by multiple transfers not shown



Tax Lots



Quarter Quarters




72279 (P) Deschutes R
72281 (S) Crooked R



72280, 72282 11S13E S12,28,18;
12S13E S18



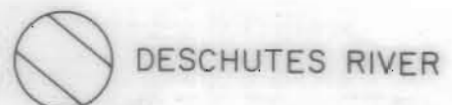
95488 (P) Crooked R




72284 11S13E S12,22,27



Boundary



DESCHUTES RIVER



CROOKED RIVER

SEE MAP 10 13 20

SEE MAP 10 13 22

SEE MAP 10 13 28

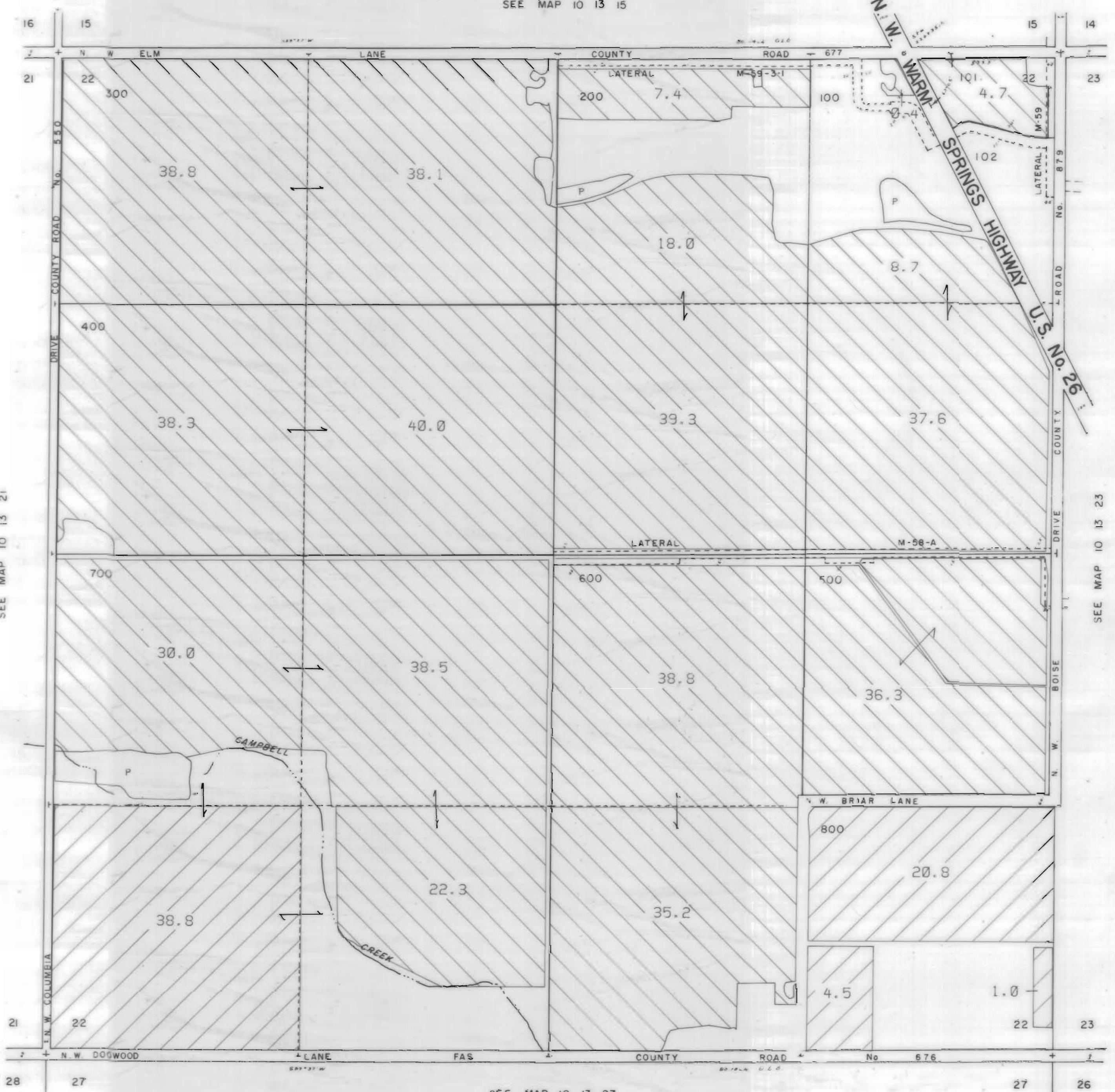
NORTH UNIT IRRIGATION DISTRICT

Section 22 T.10S. R.13E. W. M.



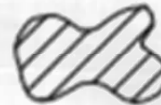




JEFFERSON COUNTY



1" = 400'

SEE MAP 10 13 15



3111 Maps: modifications by multiple transfers not shown

-  Tax Lots
-  Quarter Quarters
-  72279 (P) Deschutes R
72281 (S) Crooked R
-  72280, 72282 11S13E S12, 28, 18;
12S13E S18
-  95488 (P) Crooked R
-  72284 11S13E S12, 22, 27
-  Boundary

-  DESCHUTES RIVER
-  CROOKED RIVER

SEE MAP 10 13 21

SEE MAP 10 13 23

SEE MAP 10 13 27

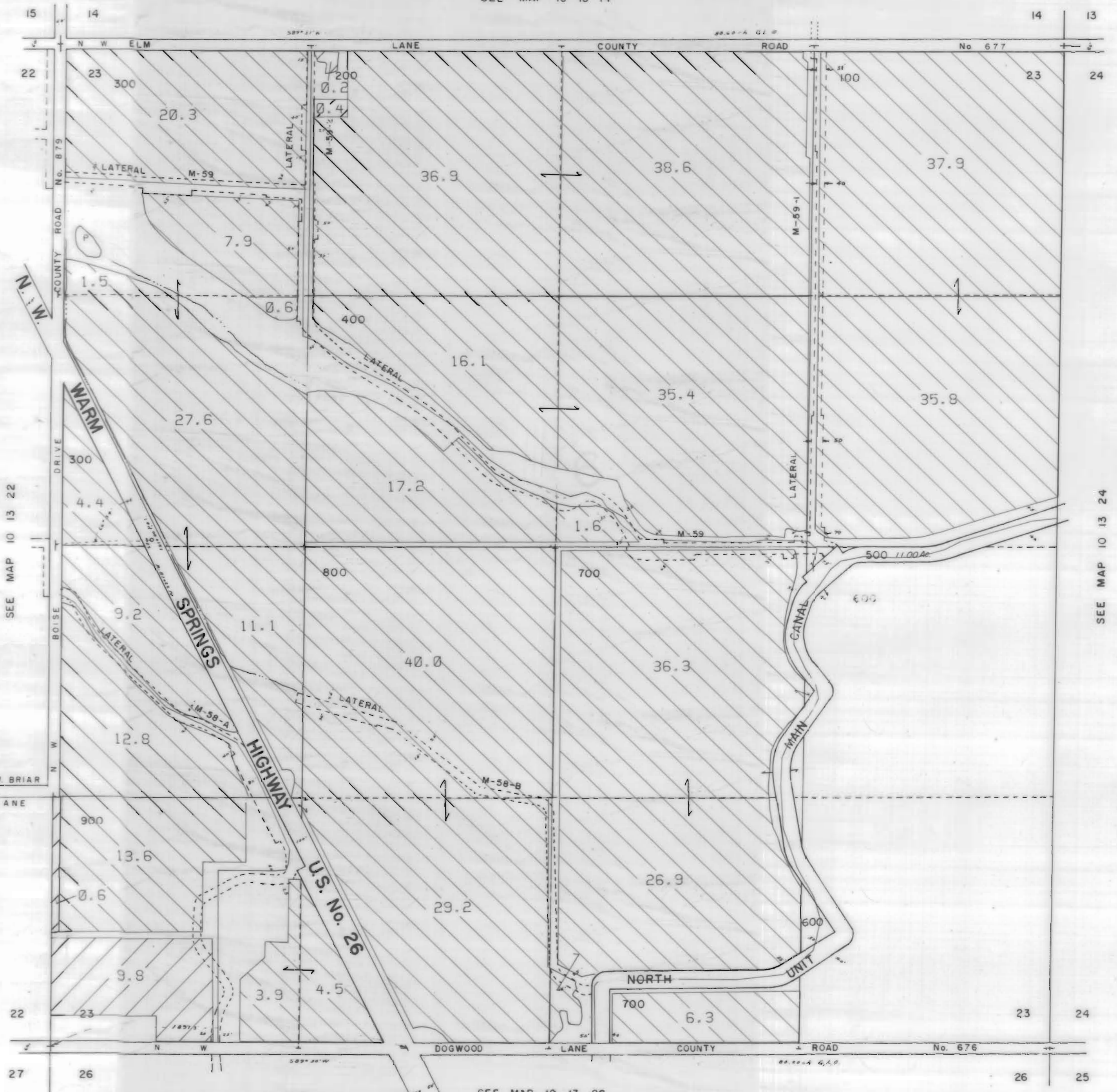
NORTH UNIT IRRIGATION DISTRICT

Section 23 T.10S. R.13E. W. M.


JEFFERSON COUNTY

1" = 400'

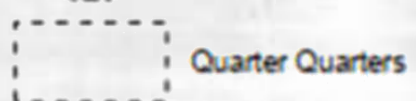
SEE MAP 10 13 14



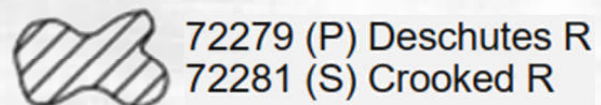
3111 Maps: modifications by multiple transfers not shown




Tax Lots



Quarter Quarters



72279 (P) Deschutes R
72281 (S) Crooked R




72280, 72282 11S13E S12,28,18;
12S13E S18



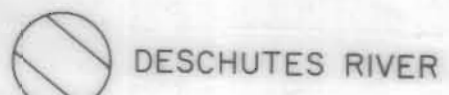
95488 (P) Crooked R




72284 11S13E S12,22,27



Boundary



DESCHUTES RIVER



CROOKED RIVER

SEE MAP 10 13 22

SEE MAP 10 13 24

SEE MAP 10 13 26

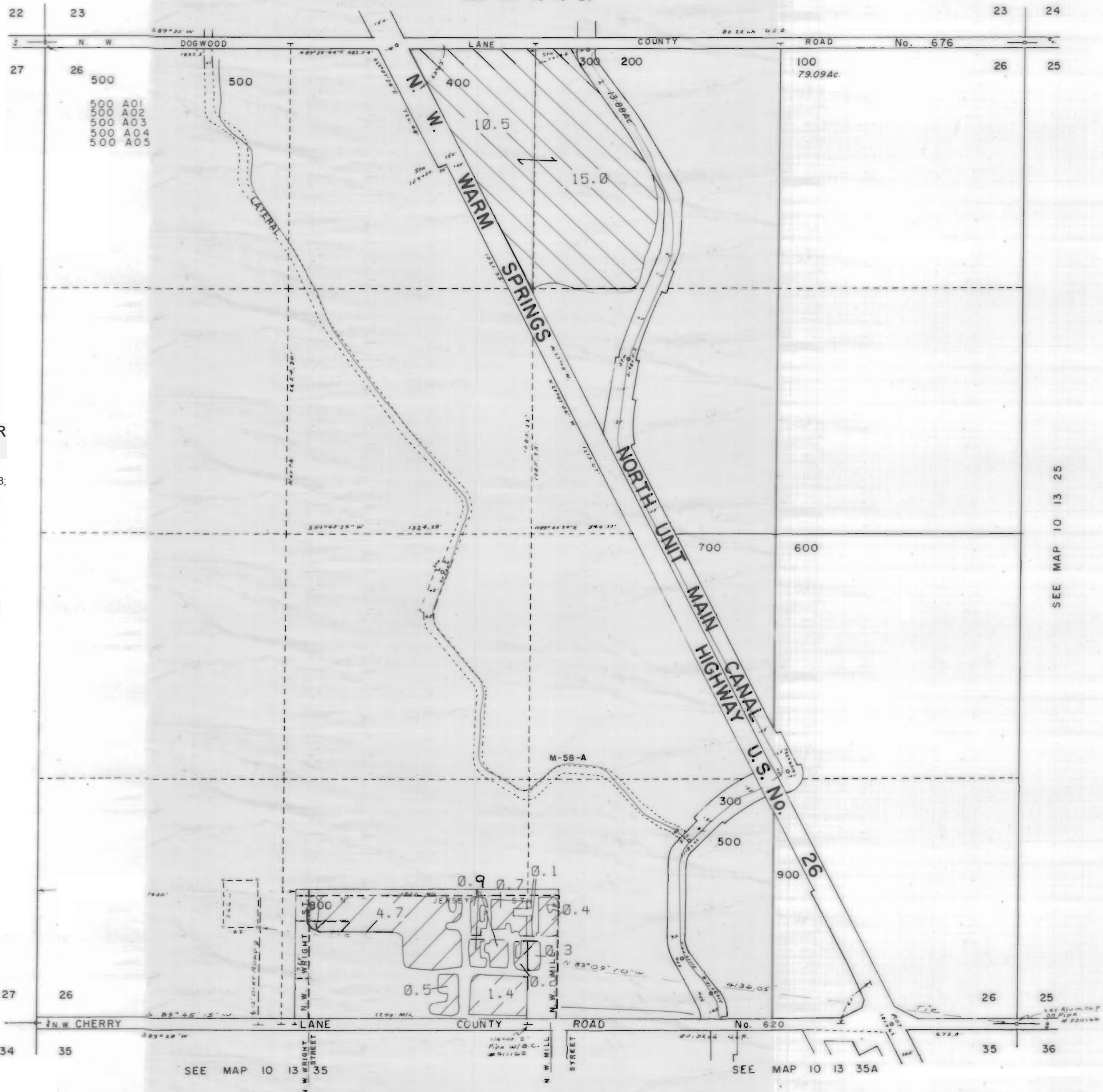
NORTH UNIT IRRIGATION DISTRICT

Section 26 T.10S. R.13E. W. M.








JEFFERSON COUNTY

1" = 400'



SEE MAP 10 13 23



3111 Maps: modifications by multiple transfers not shown

-  Tax Lots
-  Quarter Quarters
-  72279 (P) Deschutes R
72281 (S) Crooked R
-  72280, 72282 11S13E S12,28,18;
12S13E S18
-  95488 (P) Crooked R
-  72284 11S13E S12,22,27
-  Boundary

SEE MAP 10 13 27

-  DESCHUTES RIVER
-  CROOKED RIVER

SEE MAP 10 13 25

SEE MAP 10 13 35

SEE MAP 10 13 35A

NORTH UNIT IRRIGATION DISTRICT


Section 27 T.10S. R.13E. W. M.

JEFFERSON COUNTY









1" = 400'



10 13 27

SEE MAP 10 13 22



3111 Maps: modifications by multiple transfers not shown

-  Tax Lots
-  Quarter Quarters
-  72279 (P) Deschutes R
-  72281 (S) Crooked R
-  72280, 72282 11S13E S12, 28, 18; 12S13E S18
-  95488 (P) Crooked R
-  72284 11S13E S12, 22, 27
-  Boundary

-  DESCHUTES RIVER
-  CROOKED RIVER

SEE MAP 10 13 28

SEE MAP 10 13 26

SEE MAP 10 13 34

10 13 27

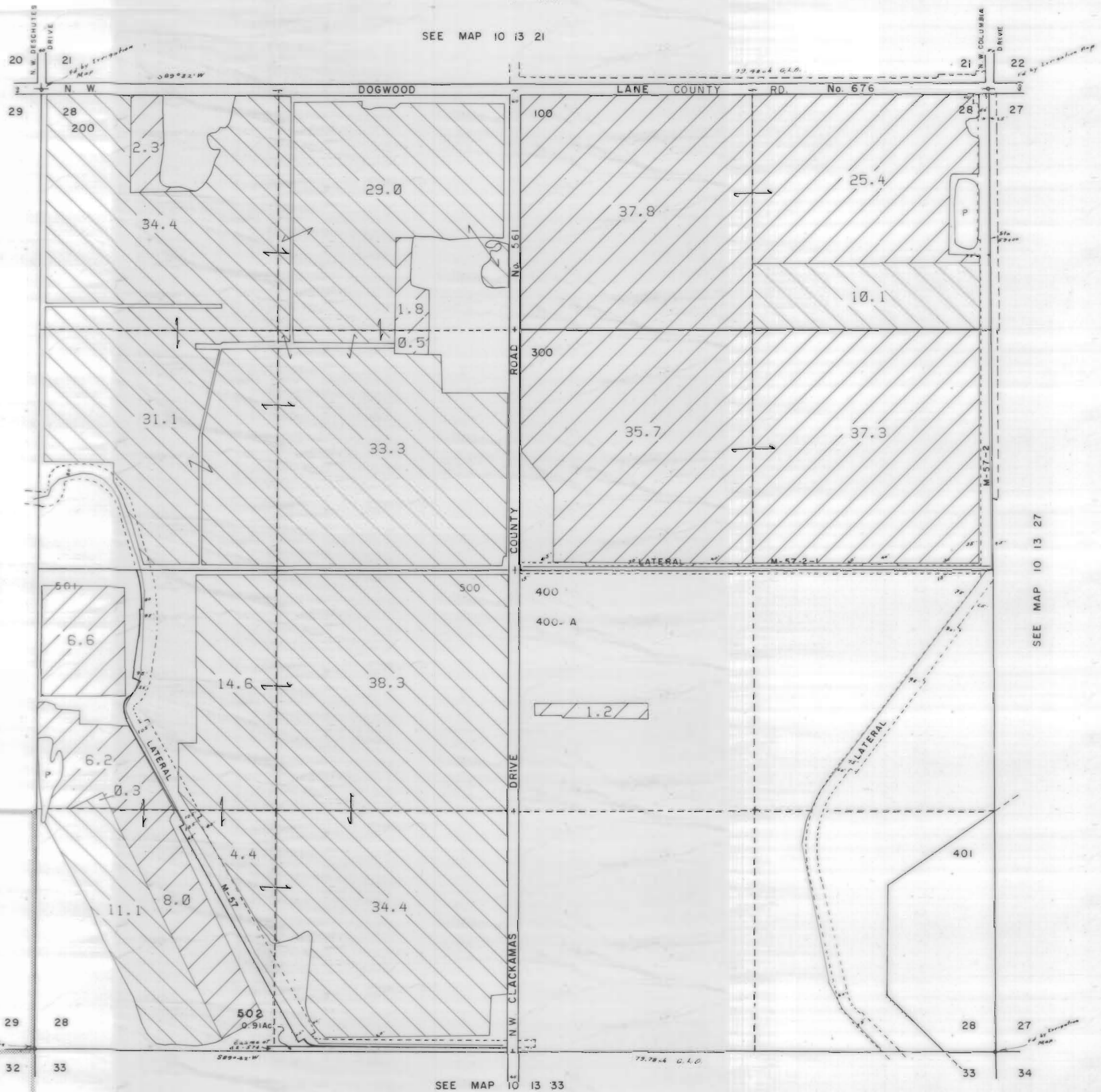
NORTH UNIT IRRIGATION DISTRICT

Section 28 T.10S. R.13E. W. M.

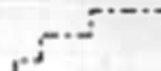






JEFFERSON COUNTY



1" = 400'

SEE MAP 10 13 21



3111 Maps: modifications by multiple transfers not shown

-  Tax Lots
-  Quarter Quarters
-  72279 (P) Deschutes R
72281 (S) Crooked R
-  72280, 72282 11S13E S12, 28, 18,
12S13E S18
-  95488 (P) Crooked R
-  72284 11S13E S12, 22, 27
-  Boundary

-  DESCHUTES RIVER
-  CROOKED RIVER

SEE MAP 10 13 27

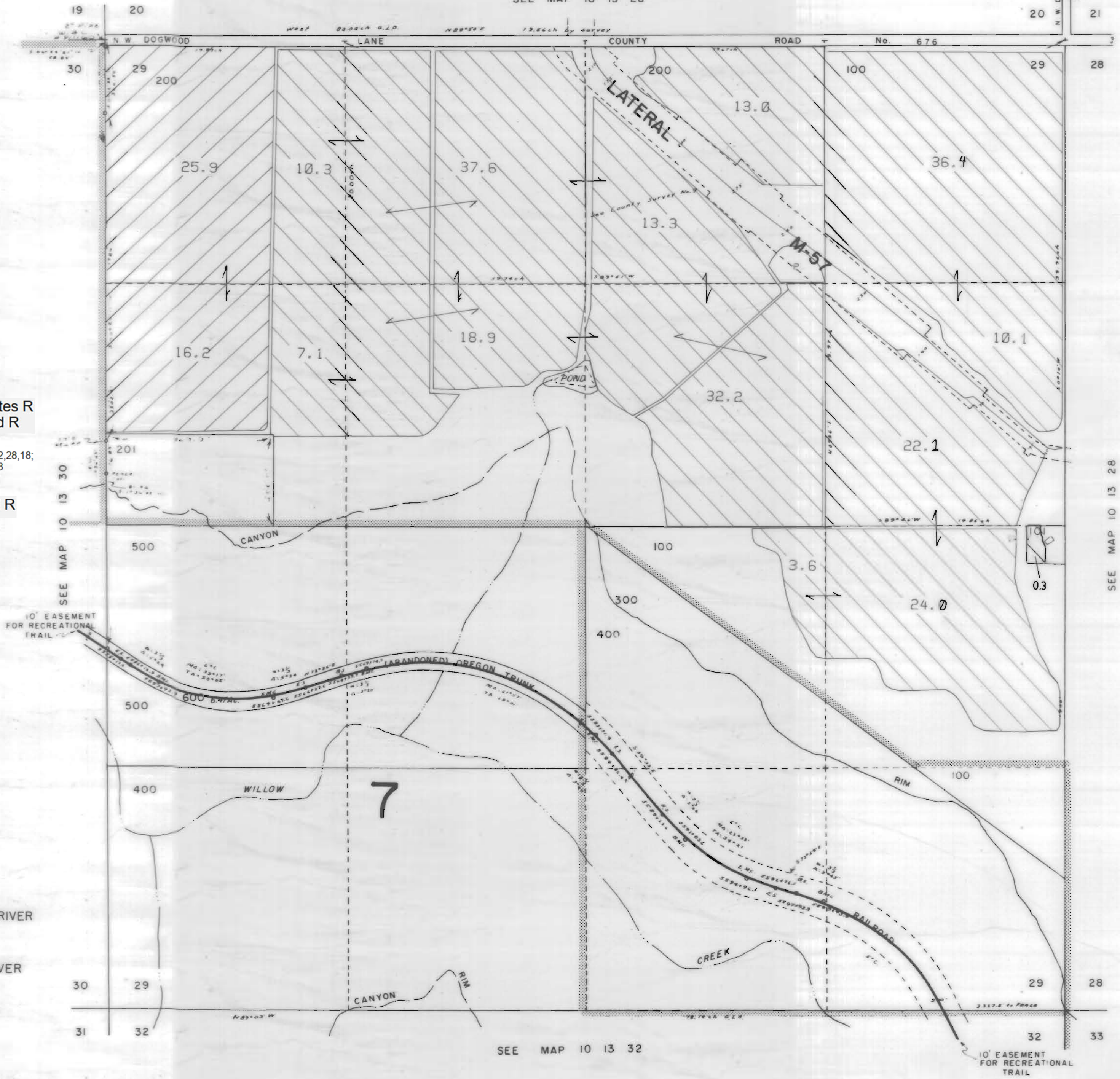
NORTH UNIT IRRIGATION DISTRICT

Section 29 T.10S. R.13E. W. M.








JEFFERSON COUNTY



1" = 400'

SEE MAP 10 13 20



3111 Maps: modifications by multiple transfers not shown

-  Tax Lots
-  Quarter Quarters
-  72279 (P) Deschutes R
72281 (S) Crooked R
-  72280, 72282 11S13E S12, 28, 18;
12S13E S18
-  95488 (P) Crooked R
-  72284 11S13E S12, 22, 27
-  Boundary

-  DESCHUTES RIVER
-  CROOKED RIVER

SEE MAP 10 13 28

SEE MAP 10 13 32

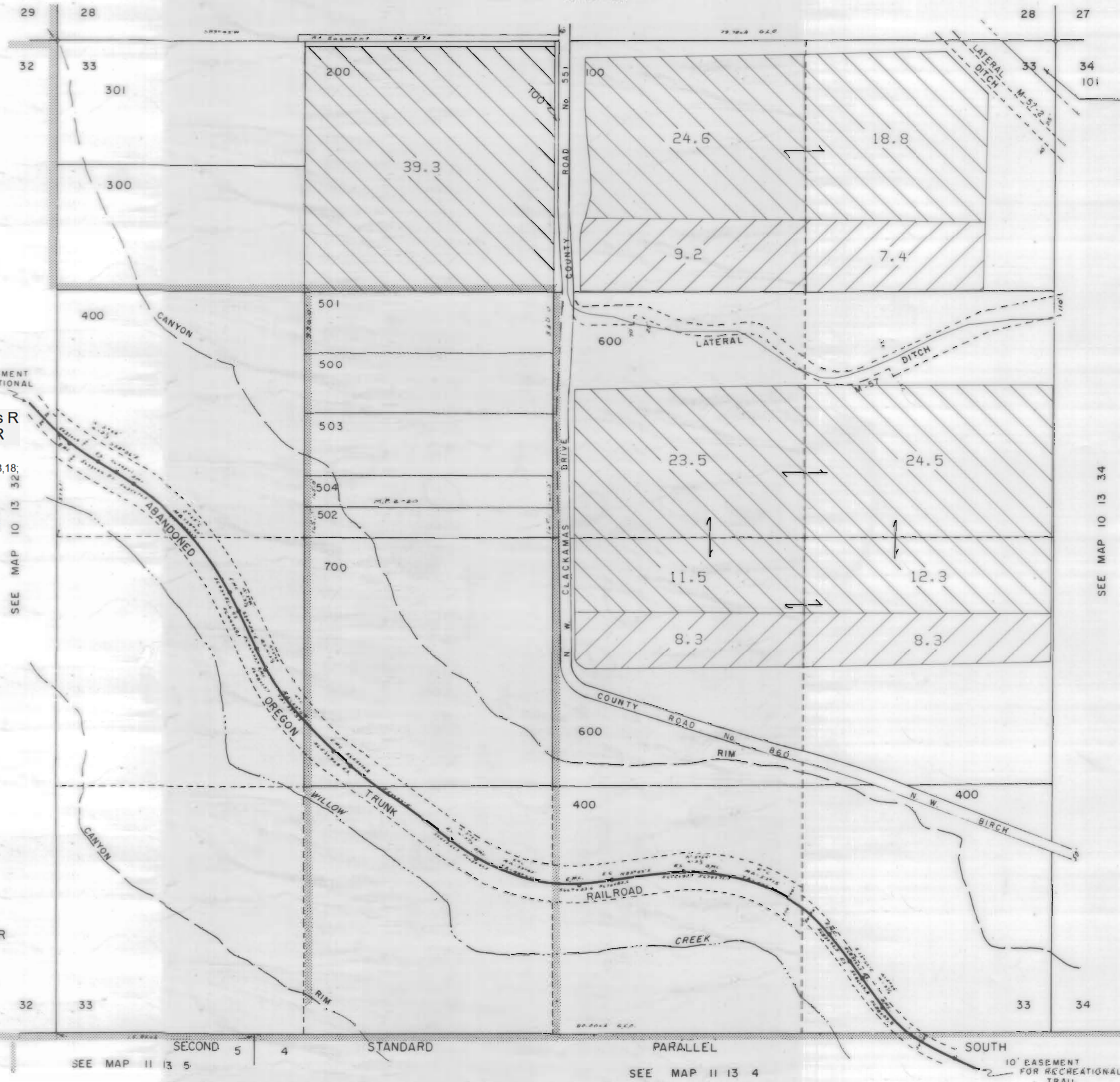
NORTH UNIT IRRIGATION DISTRICT

Section 33 T.10S. R.13E. W. M.

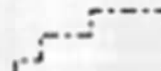






JEFFERSON COUNTY



1" = 400'

SEE MAP 10 13 28



3111 Maps: modifications by multiple transfers not shown

-  Tax Lots
-  Quarter Quarters
-  72279 (P) Deschutes R
72281 (S) Crooked R
-  72280, 72282 11S13E S12,28,18,
12S13E S18
-  95488 (P) Crooked R
-  72284 11S13E S12,22,27
-  Boundary

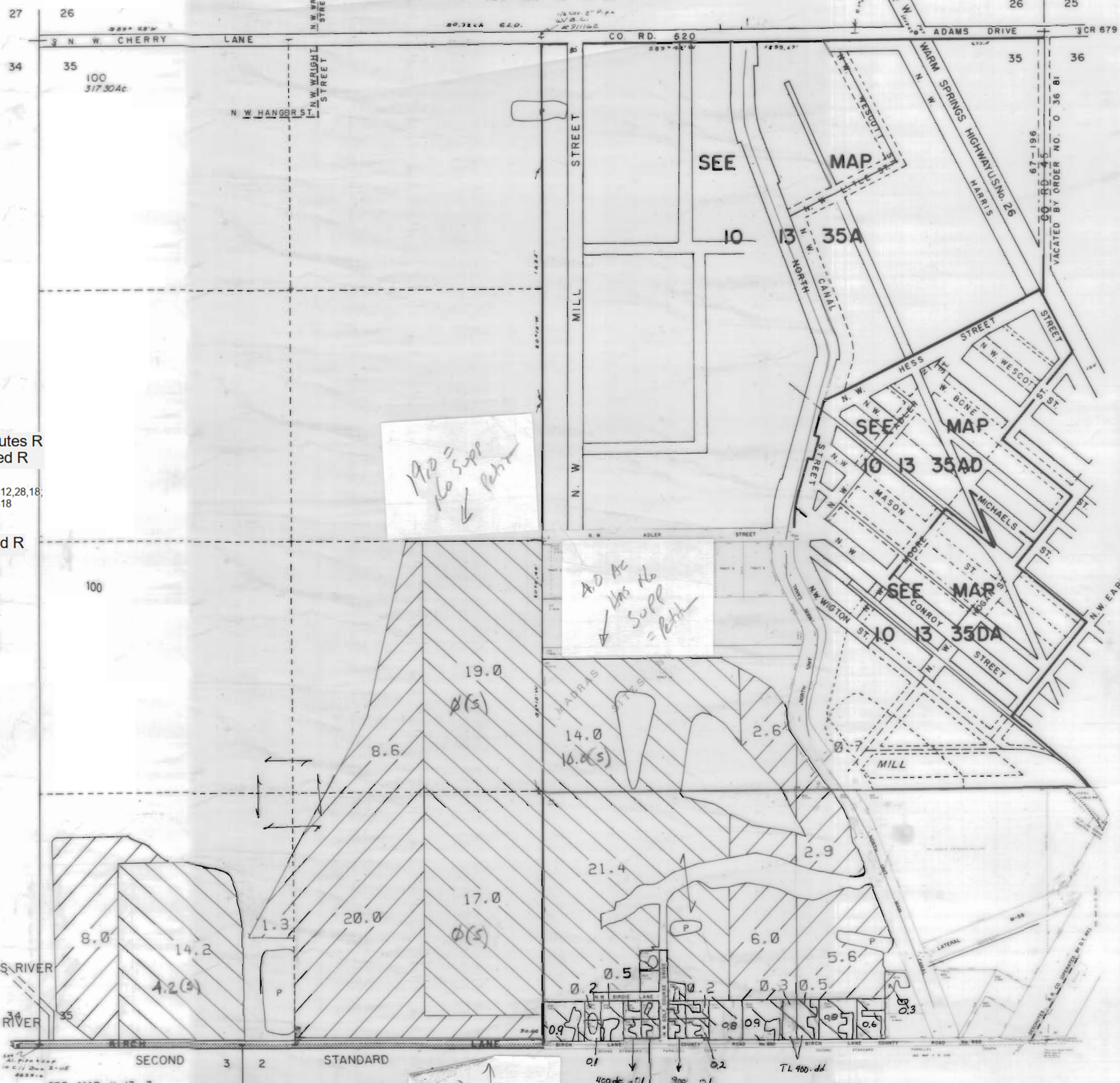
-  DESCHUTES RIVER
-  CROOKED RIVER

SEE MAP 10 13 34


NORTH UNIT IRRIGATION DISTRICT
Section 35 T.10S. R.13E. W. M.
JEFFERSON COUNTY

1" = 400'

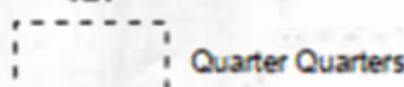
SEE MAP 10 13 26



3111 Maps: modifications by multiple transfers not shown



Tax Lots



Quarter Quarters



72279 (P) Deschutes R
72281 (S) Crooked R



72280, 72282 11S13E S12, 28, 18,
12S13E S18



95488 (P) Crooked R



72284 11S13E S12, 22, 27



Boundary

DESCHUTES RIVER

CROOKED RIVER

SEE MAP 11 13 3

Handwritten note: 7400 1 000 0.1 110 0.1 120 0.1 102 - 0.1 800 - None 700 - 0.1 600 - 0.1

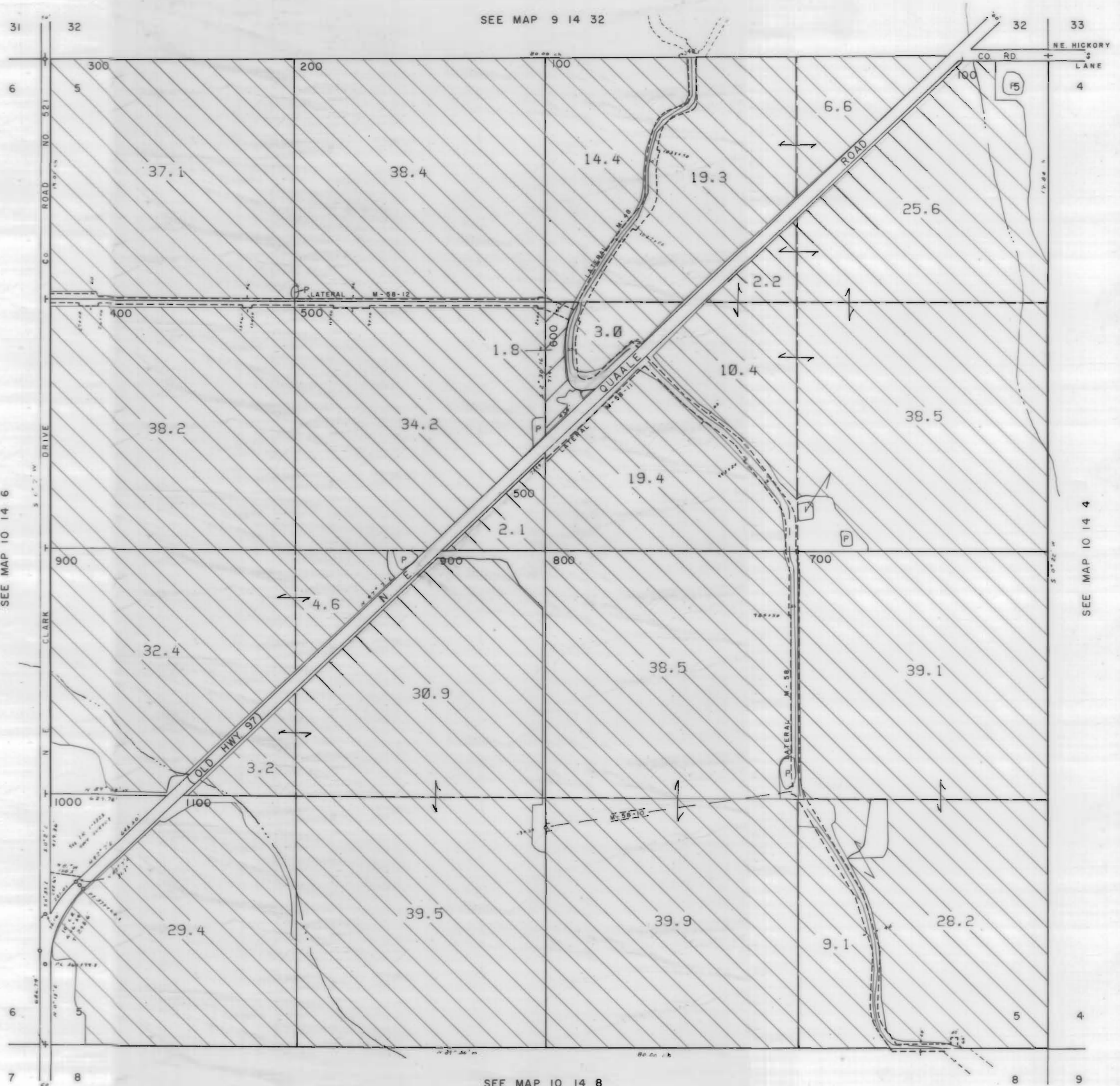
SEE MAP 10 13 36
SEE MAP 10 13 36 BC
SEE MAP 10 13 36 CB

NORTH UNIT IRRIGATION DISTRICT


Section 5 T.10S. R.14E. W. M

JEFFERSON COUNTY

1" = 400'



3111 Maps: modifications by multiple transfers not shown




Tax Lots



Quarter Quarters



72279 (P) Deschutes R
72281 (S) Crooked R




72280, 72282 11S13E S12,28,18,
12S13E S18



95488 (P) Crooked R



72284 11S13E S12,22,27



Boundary



DESCHUTES RIVER



CROOKED RIVER

SEE MAP 10 14 4

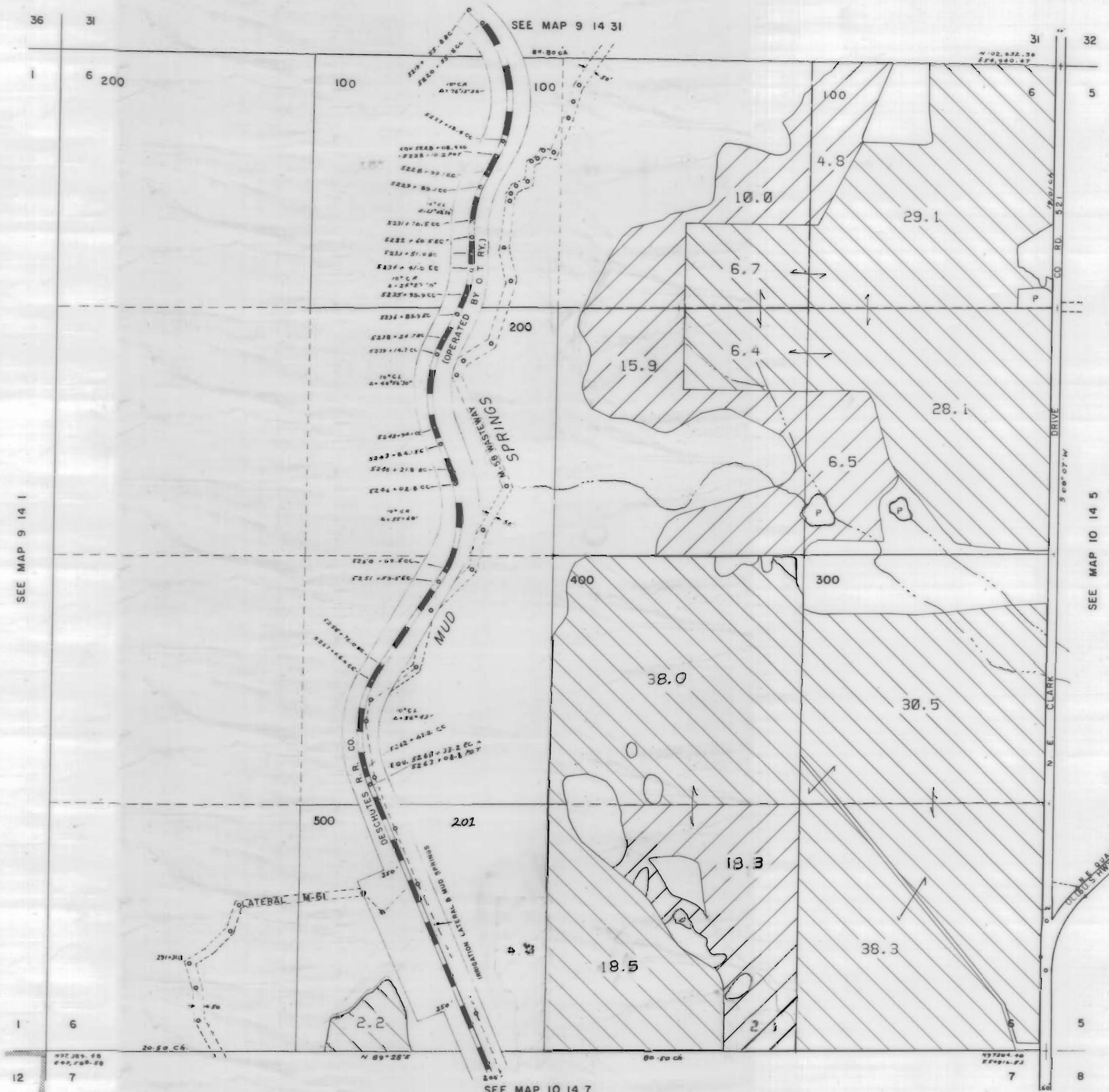
SEE MAP 10 14 8

NORTH UNIT IRRIGATION DISTRICT








Section 6 T.10S. R.14E. W. M



JEFFERSON COUNTY

1" = 400'



3111 Maps: modifications by multiple transfers not shown

-  Tax Lots
-  Quarter Quarters
-  72279 (P) Deschutes R
72281 (S) Crooked R
-  72280, 72282 11S13E S12,28,18,
12S13E S18
-  95488 (P) Crooked R
-  72284 11S13E S12,22,27
-  Boundary

-  DESCHUTES RIVER
-  CROOKED RIVER

NORTH UNIT IRRIGATION DISTRICT

Section 7 T.10S. R.14E. W. M

JEFFERSON COUNTY

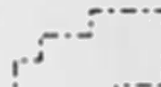






1" = 400'



SEE MAP 10 14 6

SEE MAP 10 14 18



3111 Maps: modifications by multiple transfers not shown

-  Tax Lots
-  Quarter Quarters
-  72279 (P) Deschutes R
72281 (S) Crooked R
-  72280, 72282 11S13E S12, 28, 18,
12S13E S18
-  95488 (P) Crooked R
-  72284 11S13E S12, 22, 27
-  Boundary

-  DESCHUTES RIVER
-  CROOKED RIVER



SEE MAP 10 14 8

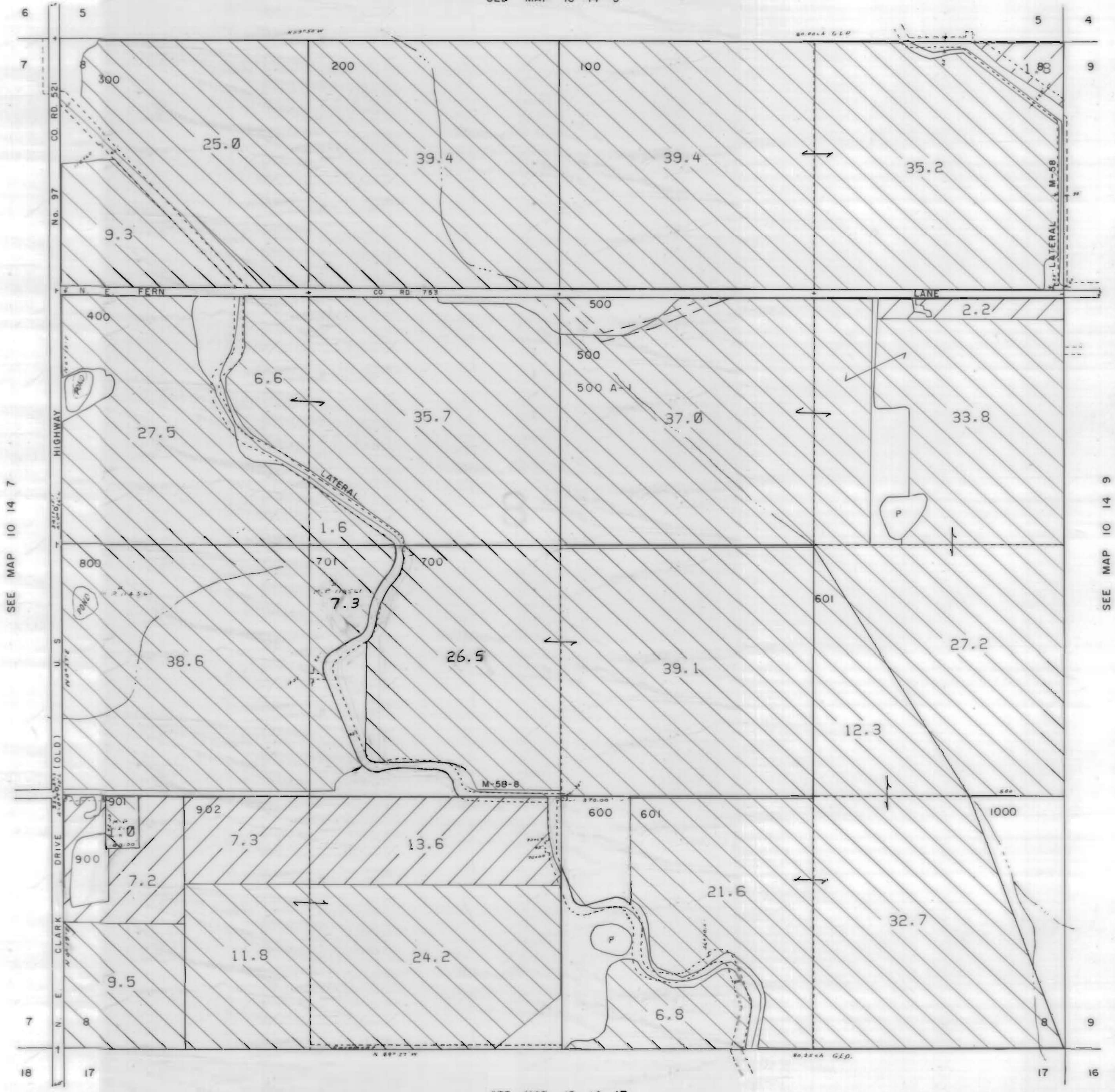
NORTH UNIT IRRIGATION DISTRICT

Section 8 T.10S. R.14E. W. M








JEFFERSON COUNTY



1" = 400'

SEE MAP 10 14 5



3111 Maps: modifications by multiple transfers not shown

-  Tax Lots
-  Quarter Quarters
-  72279 (P) Deschutes R
72281 (S) Crooked R
-  72280, 72282 11S13E S12,28,18;
12S13E S18
-  95488 (P) Crooked R
-  72284 11S13E S12,22,27
-  Boundary

-  DESCHUTES RIVER
-  CROOKED RIVER

SEE MAP 10 14 7

SEE MAP 10 14 9

SEE MAP 10 14 17








NORTH UNIT IRRIGATION DISTRICT



Section 9 T.10S. R.14E. W. M
JEFFERSON COUNTY
1" = 400'

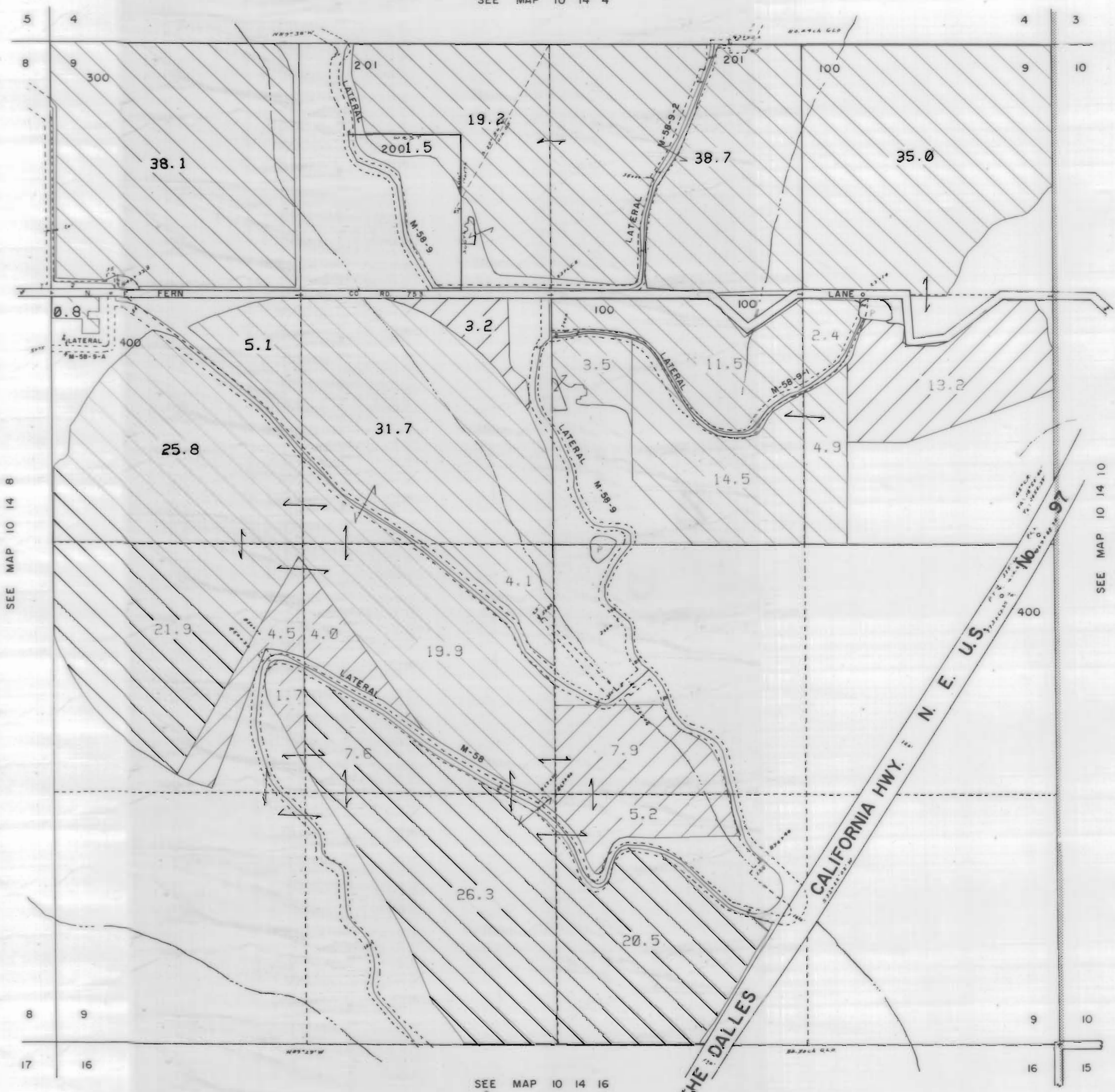
SEE MAP 10 14 4



3111 Maps: modifications by multiple transfers not shown

-  Tax Lots
-  Quarter Quarters
-  72279 (P) Deschutes R
72281 (S) Crooked R
-  72280, 72282 11S13E S12, 28, 18,
12S13E S18
-  95488 (P) Crooked R
-  72284 11S13E S12, 22, 27
-  Boundary

-  DESCHUTES RIVER
-  CROOKED RIVER



SEE MAP 10 14 8

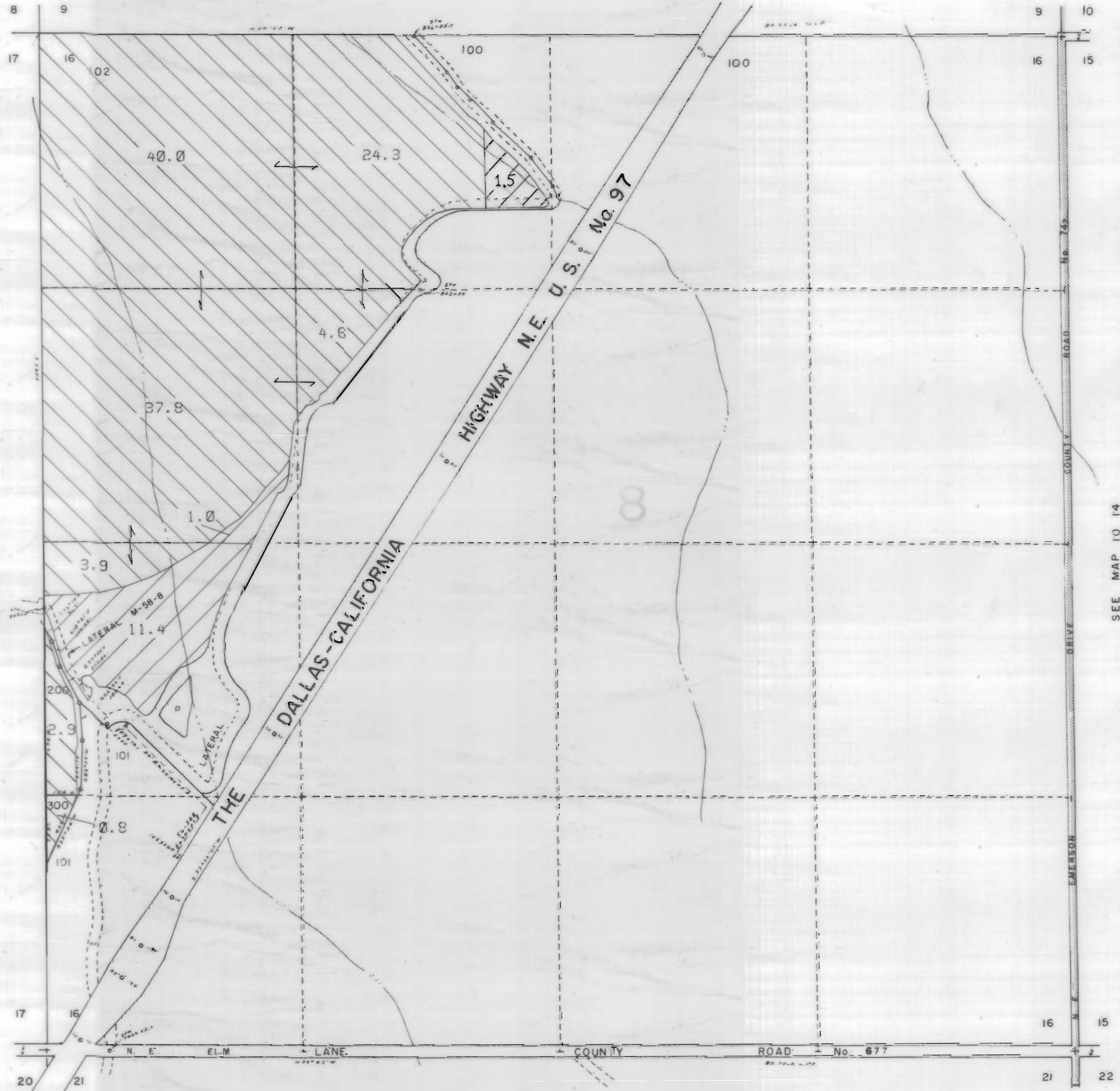
SEE MAP 10 14 10

SEE MAP 10 14 16

NORTH UNIT IRRIGATION DISTRICT
Section 16 T.10S. R.14E. W. M.
JEFFERSON COUNTY

1" = 400'

SEE MAP 10 14 9












SEE MAP 10 14 17

SEE MAP 10 14

SEE MAP 10 14 21

3111 Maps: modifications by multiple transfers not shown

-  Tax Lots
-  Quarter Quarters
-  72279 (P) Deschutes R
72281 (S) Crooked R
-  72280, 72282 11S13E S12, 28, 18;
12S13E S18
-  95488 (P) Crooked R
-  72284 11S13E S12, 22, 27
-  Boundary

-  DESCHUTES RIVER
-  CROOKED RIVER

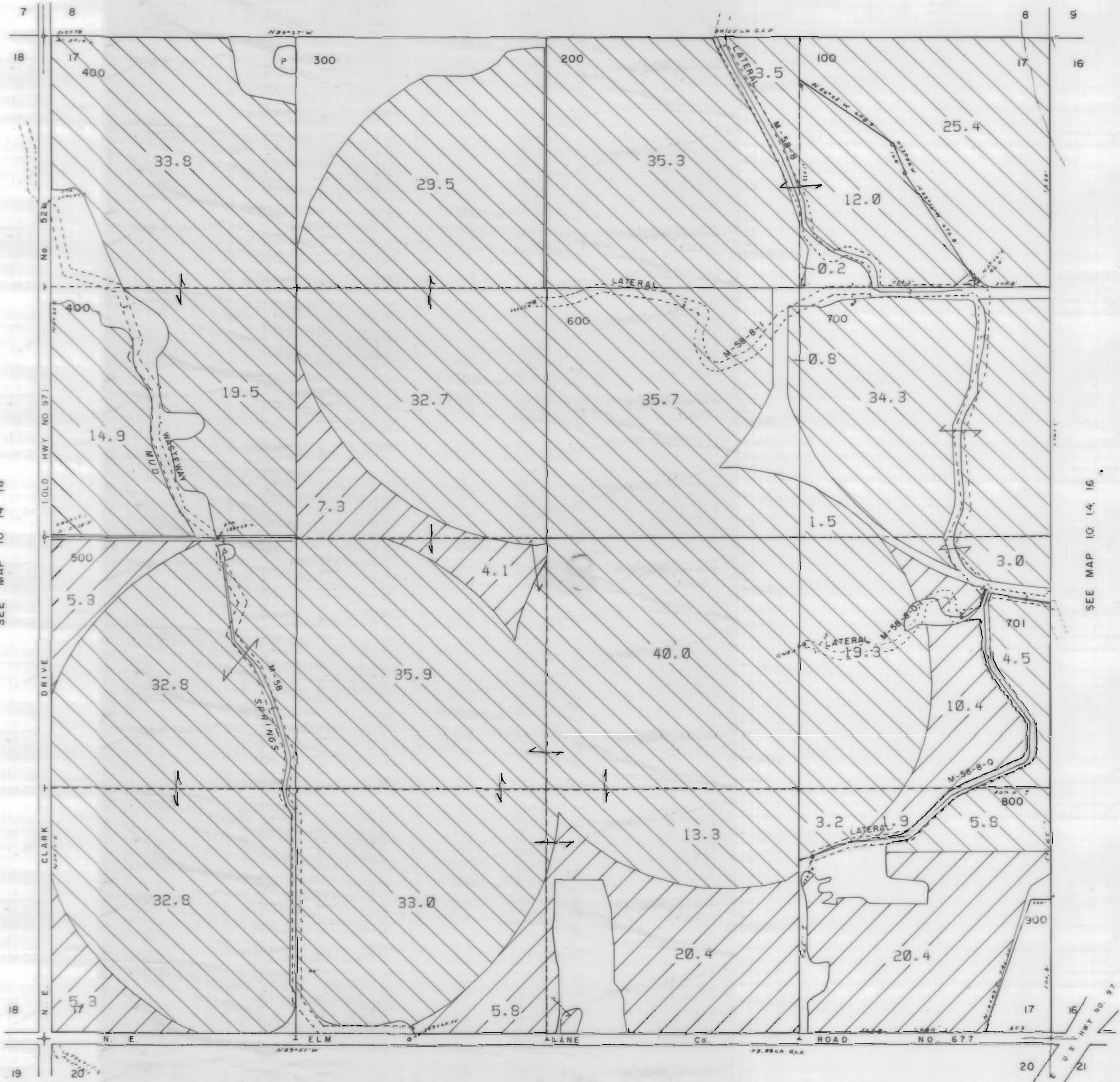
NORTH UNIT IRRIGATION DISTRICT

Section 17 T.10S. R.14E. W. M








JEFFERSON COUNTY



1" = 400'

SEE MAP 10 14 8



3111 Maps: modifications by multiple transfers not shown

-  Tax Lots
-  Quarter Quarters
-  72279 (P) Deschutes R
72281 (S) Crooked R
-  72280, 72282 11S13E S12, 28, 18,
12S13E S18
-  95488 (P) Crooked R
-  72284 11S13E S12, 22, 27
-  Boundary

-  DESCHUTES RIVER
-  CROOKED RIVER

SEE MAP 10 14 18

SEE MAP 10 14 16

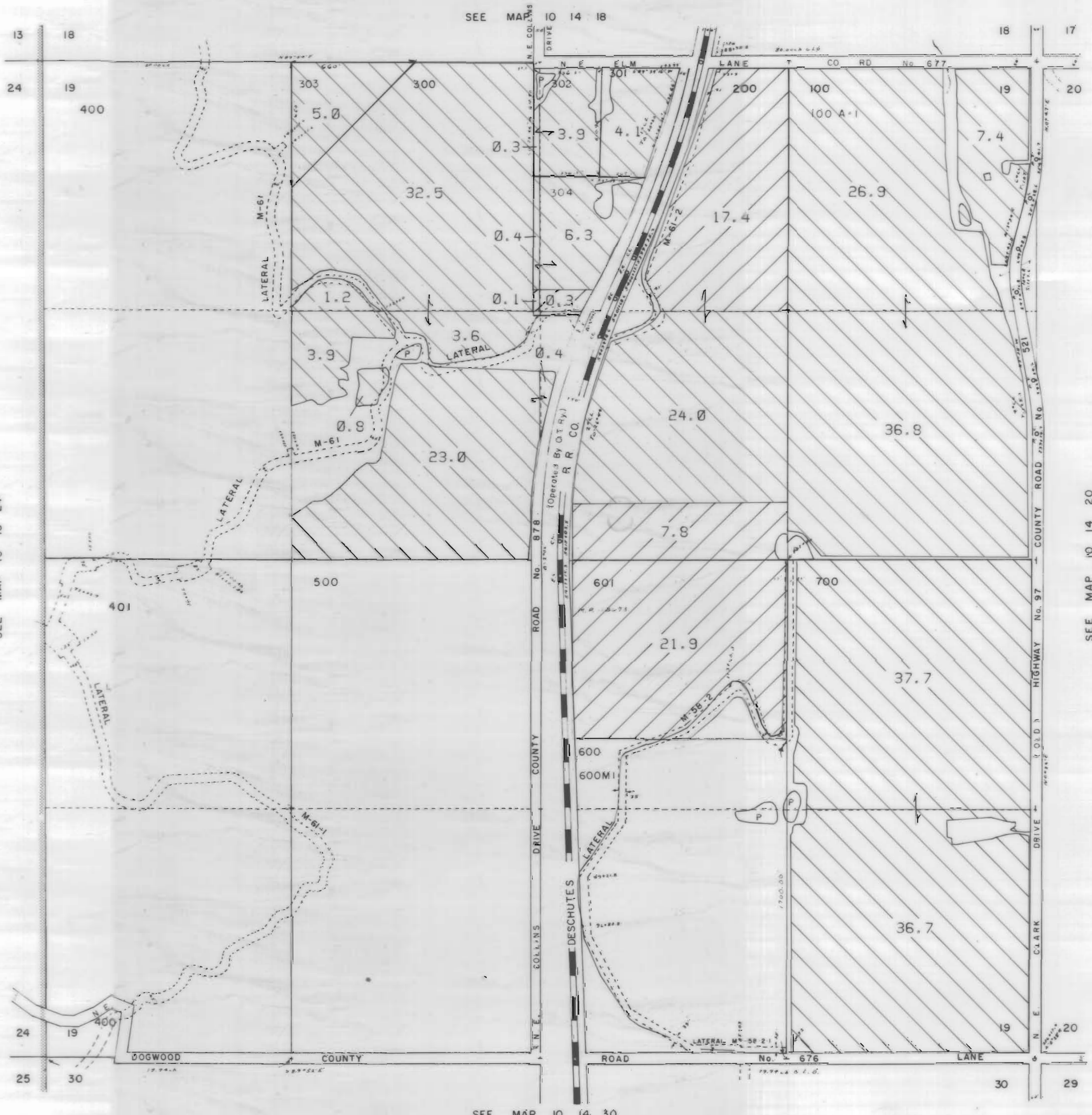
SEE MAP 10 14 20

NORTH UNIT IRRIGATION DISTRICT

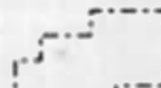






Section 19 T.10S. R.14E. W. M



JEFFERSON COUNTY

1" = 400'



3111 Maps: modifications by multiple transfers not shown

-  Tax Lots
-  Quarter Quarters
-  72279 (P) Deschutes R
72281 (S) Crooked R
-  72280, 72282 11S13E S12,28,18;
12S13E S18
-  95488 (P) Crooked R
-  72284 11S13E S12,22,27
-  Boundary

-  DESCHUTES RIVER
-  CROOKED RIVER

SEE MAP 10 13 24

SEE MAP 10 14 18

SEE MAP 10 14 30

SEE MAP 10 14 20

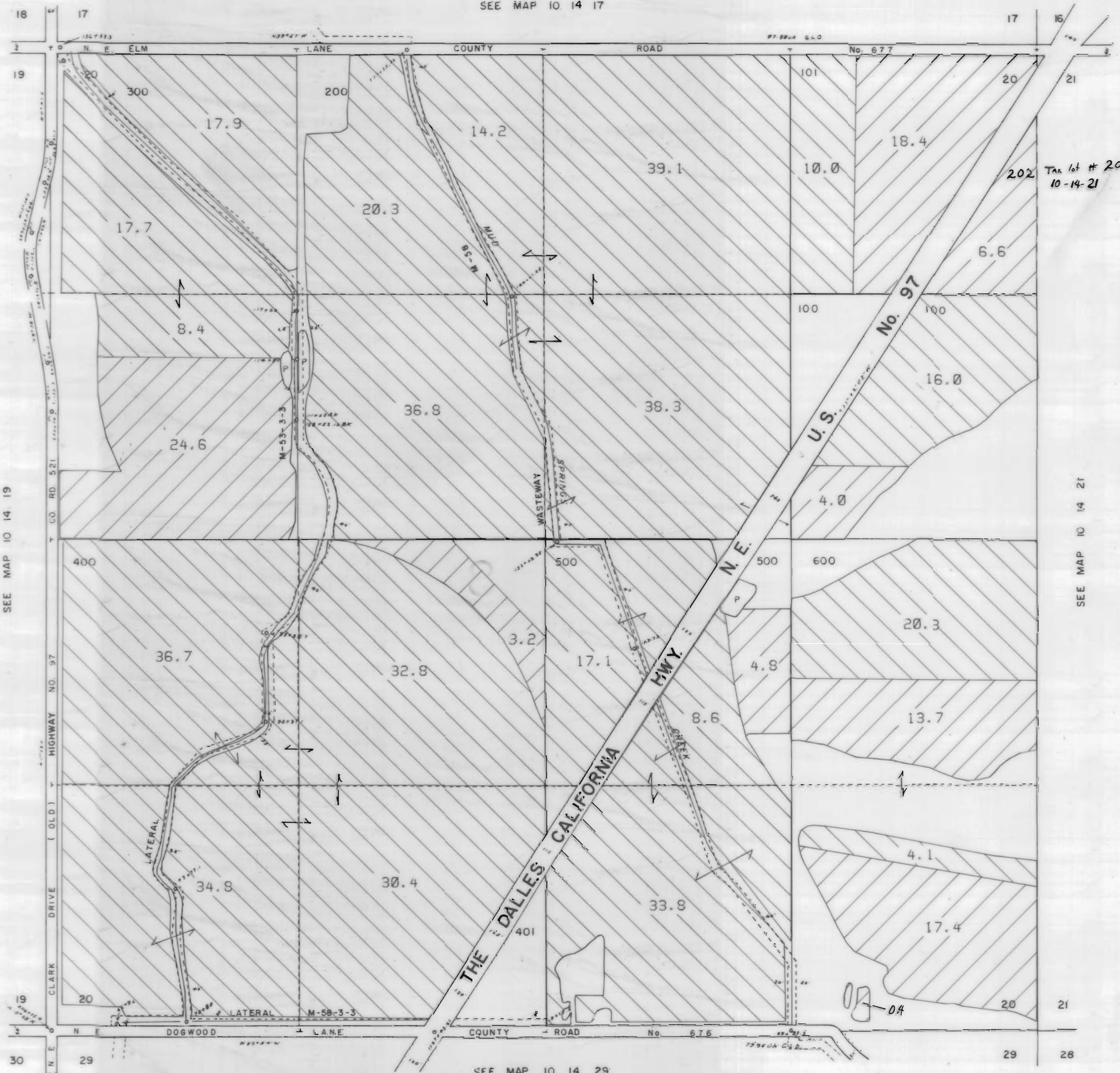
NORTH UNIT IRRIGATION DISTRICT

Section 20 T.10S. R.14E. W. M

JEFFERSON COUNTY

1" = 400'

SEE MAP 10 14 17




Tax lot # 202 is from 10-14-21

SEE MAP 10 14 19

SEE MAP 10 14 21

SEE MAP 10 14 29

3111 Maps: modifications by multiple transfers not shown



Tax Lots




Quarter Quarters



72279 (P) Deschutes R
72281 (S) Crooked R



72280, 72282 11S13E S12, 28, 18,
12S13E S18



95488 (P) Crooked R



72284 11S13E S12, 22, 27



Boundary



DESCHUTES RIVER



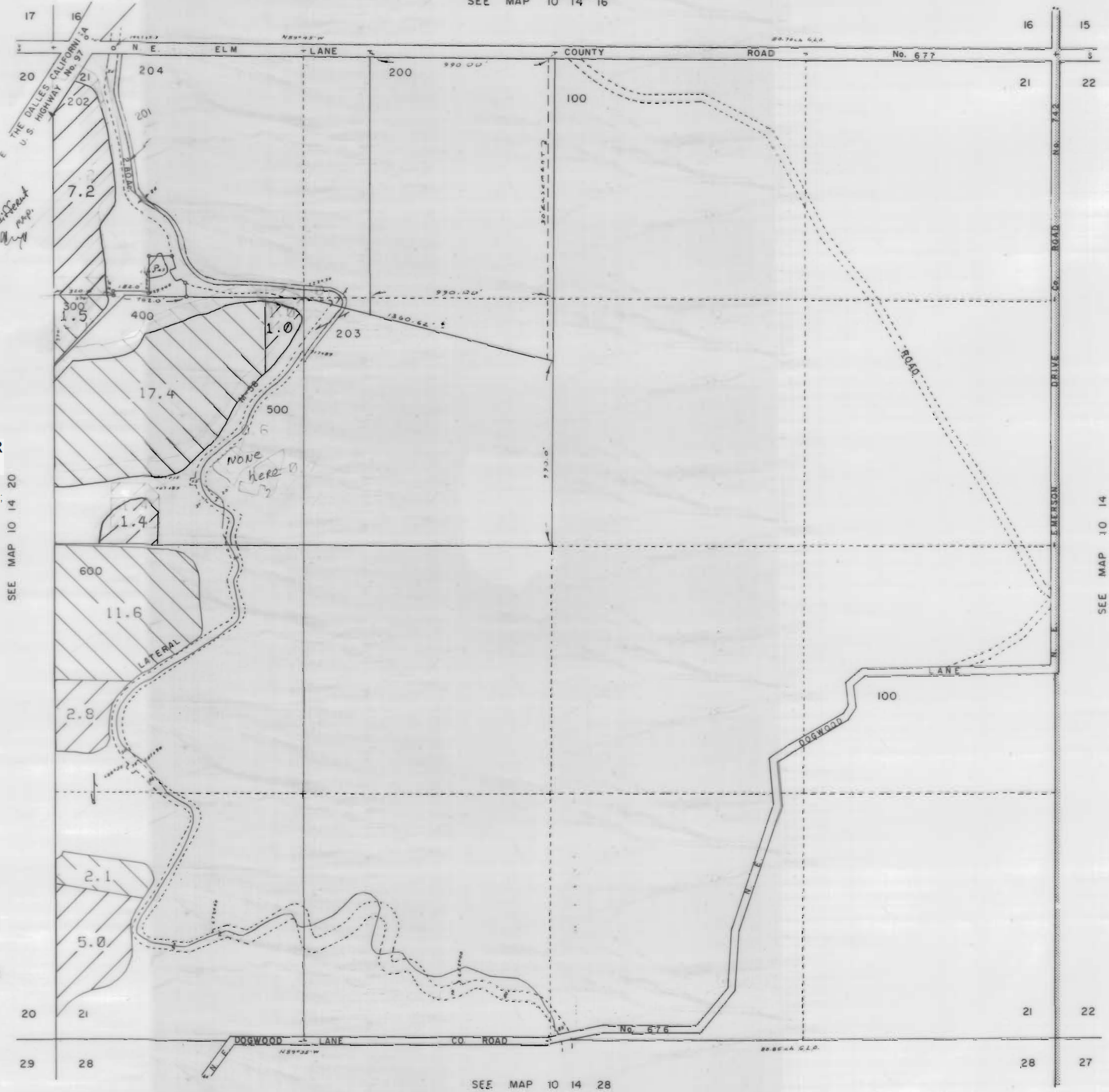
CROOKED RIVER

NORTH UNIT IRRIGATION DISTRICT






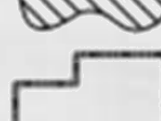

Section 21 T.10S. R.14E. W. M



JEFFERSON COUNTY

SEE MAP 10 14 16



3111 Maps: modifications by multiple transfers not shown

-  Tax Lots
-  Quarter Quarters
-  72279 (P) Deschutes R
72281 (S) Crooked R
-  72280, 72282 11S13E S12, 28, 18,
12S13E S18
-  95488 (P) Crooked R
-  72284 11S13E S12, 22, 27
-  Boundary

-  DESCHUTES RIVER
-  CROOKED RIVER

SEE MAP 10 14 20

SEE MAP 10 14

SEE MAP 10 14 28

NORTH UNIT IRRIGATION DISTRICT



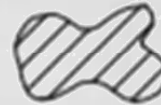
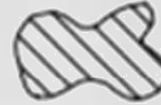
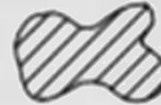
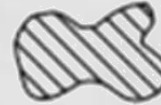

Section 27 T.10S. R.14E. W. M



JEFFERSON COUNTY

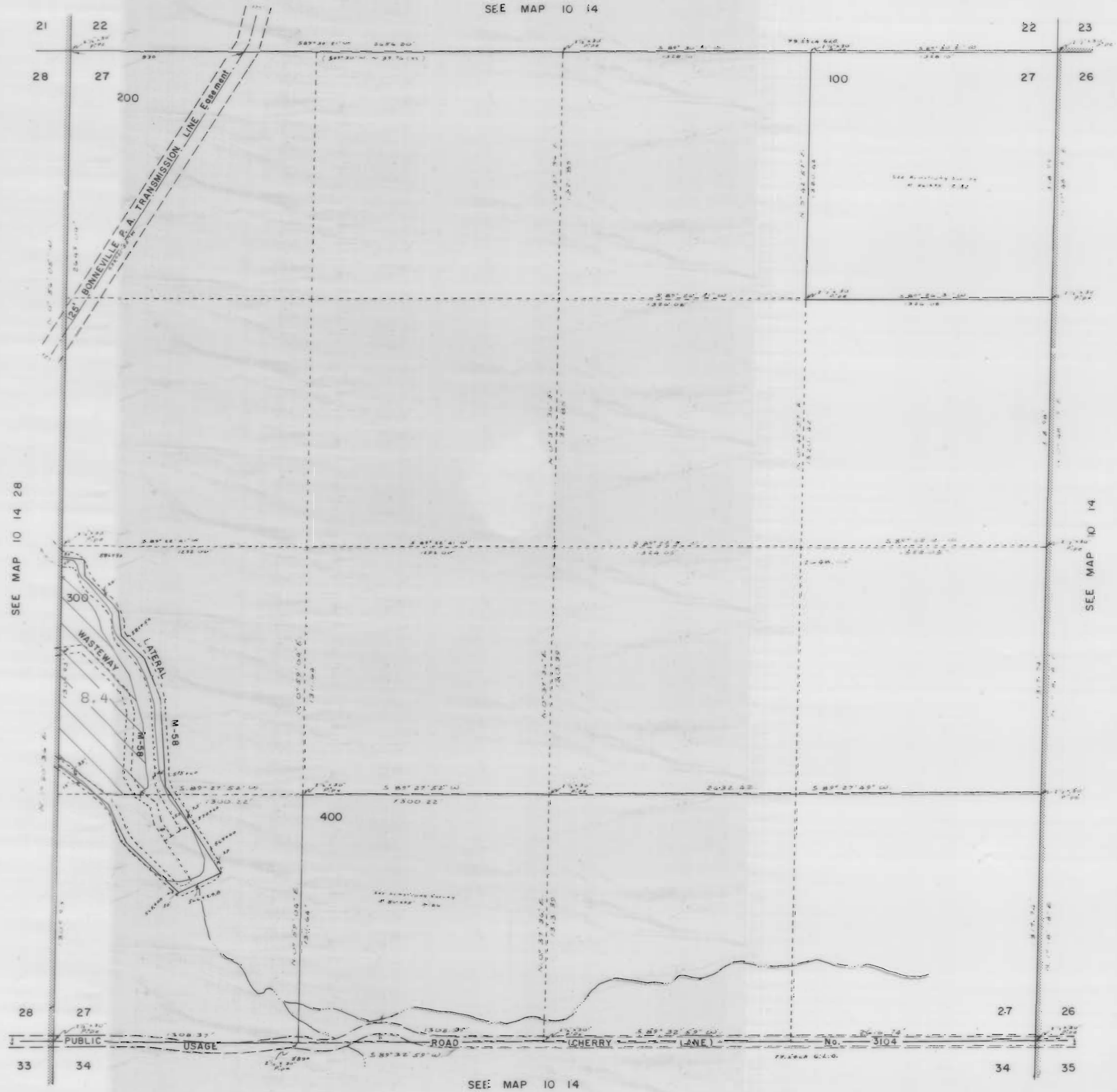
1" = 400'



3111 Maps: modifications by multiple transfers not shown

-  Tax Lots
-  Quarter Quarters
-  72279 (P) Deschutes R
72281 (S) Crooked R
-  72280, 72282 11S13E S12, 28, 18,
12S13E S18
-  95488 (P) Crooked R
-  72284 11S13E S12, 22, 27
-  Boundary

-  DESCHUTES RIVER
-  CROOKED RIVER



SEE MAP 10 14

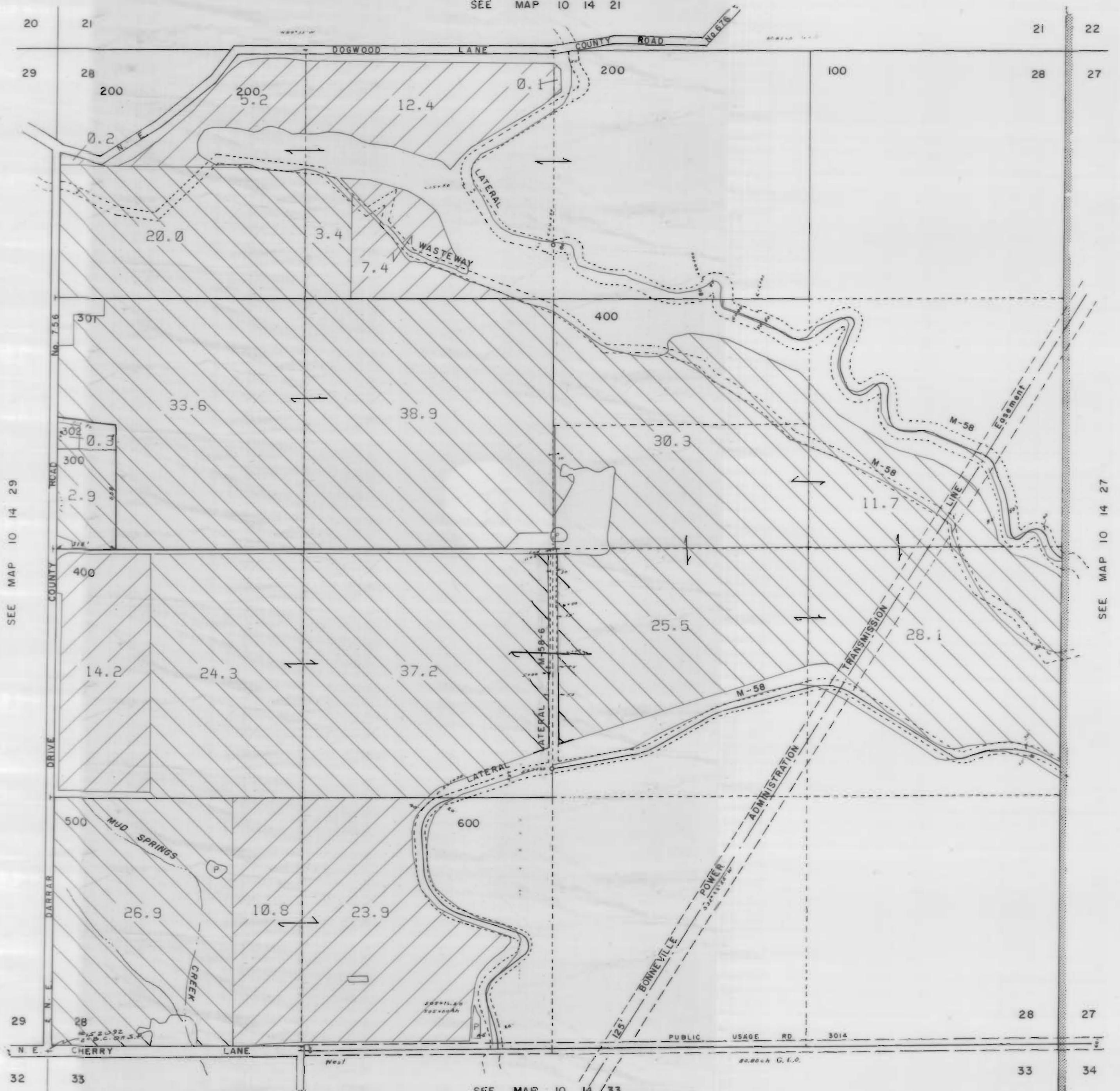
NORTH UNIT IRRIGATION DISTRICT

Section 28 T.10S. R.14E. W. M



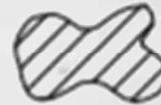
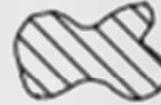
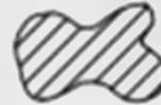


JEFFERSON COUNTY



1" = 400'

SEE MAP 10 14 21



3111 Maps: modifications by multiple transfers not shown

-  Tax Lots
-  Quarter Quarters
-  72279 (P) Deschutes R
72281 (S) Crooked R
-  72280, 72282 11S13E S12, 28, 18;
12S13E S18
-  95488 (P) Crooked R
-  72284 11S13E S12, 22, 27
-  Boundary

-  DESCHUTES RIVER
-  CROOKED RIVER

SEE MAP 10 14 33

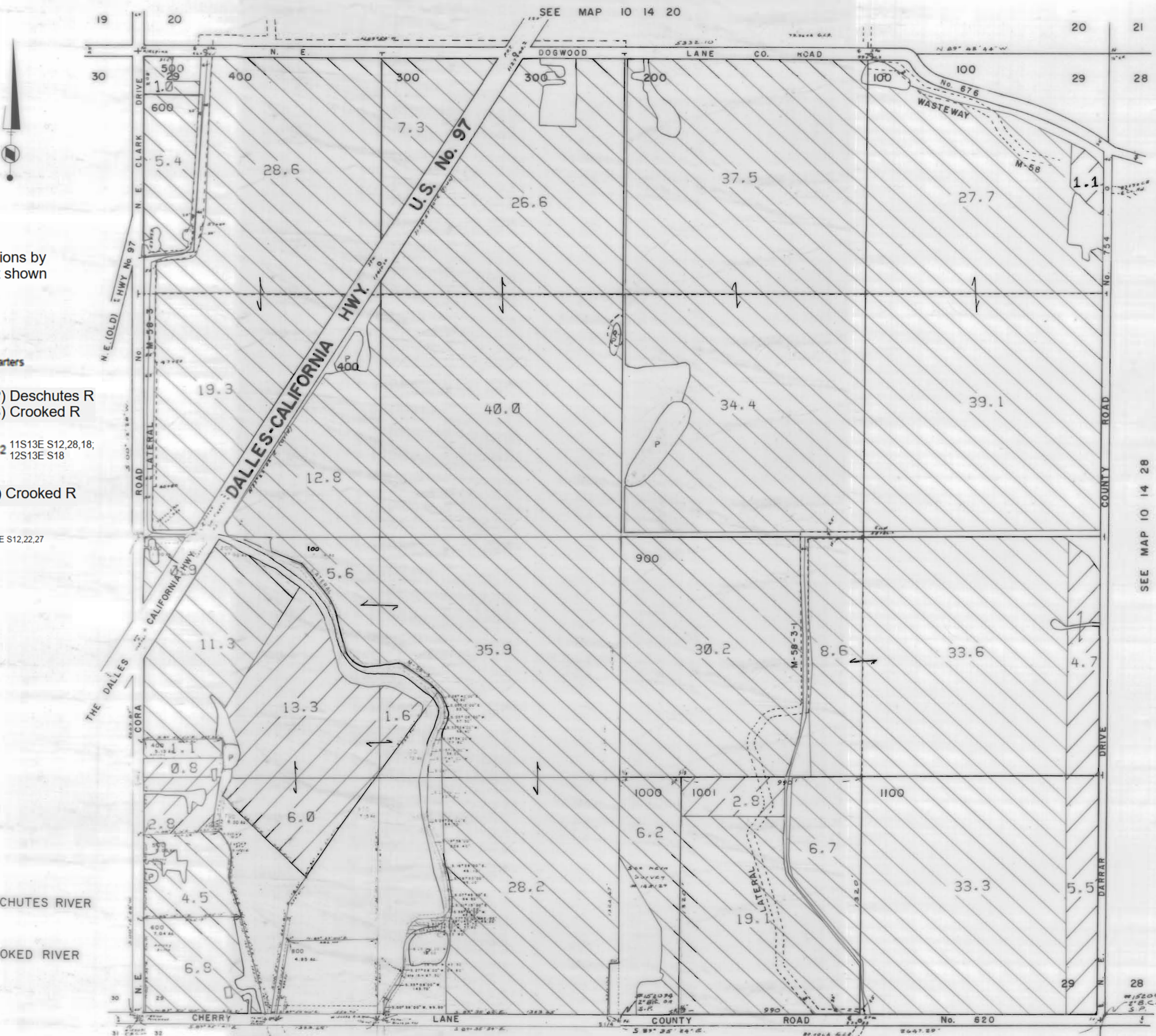
NORTH UNIT IRRIGATION DISTRICT

Section 29 T.10S. R.14E. W. M








JEFFERSON COUNTY



1" = 400'

700
801
800
802
803
804
805
806
807
808
809



3111 Maps: modifications by multiple transfers not shown

-  Tax Lots
-  Quarter Quarters
-  72279 (P) Deschutes R
72281 (S) Crooked R
-  72280, 72282 11S13E S12,28,18,
12S13E S18
-  95488 (P) Crooked R
-  72284 11S13E S12,22,27
-  Boundary

-  DESCHUTES RIVER
-  CROOKED RIVER

SEE MAP 10 14 28

SEE MAP 10 14 32

28
W/2002
S.P.

NORTH UNIT IRRIGATION DISTRICT

Section 31 T.10S. R.14E. W. M

JEFFERSON COUNTY








1" = 400'




10 14 31
& INDEX

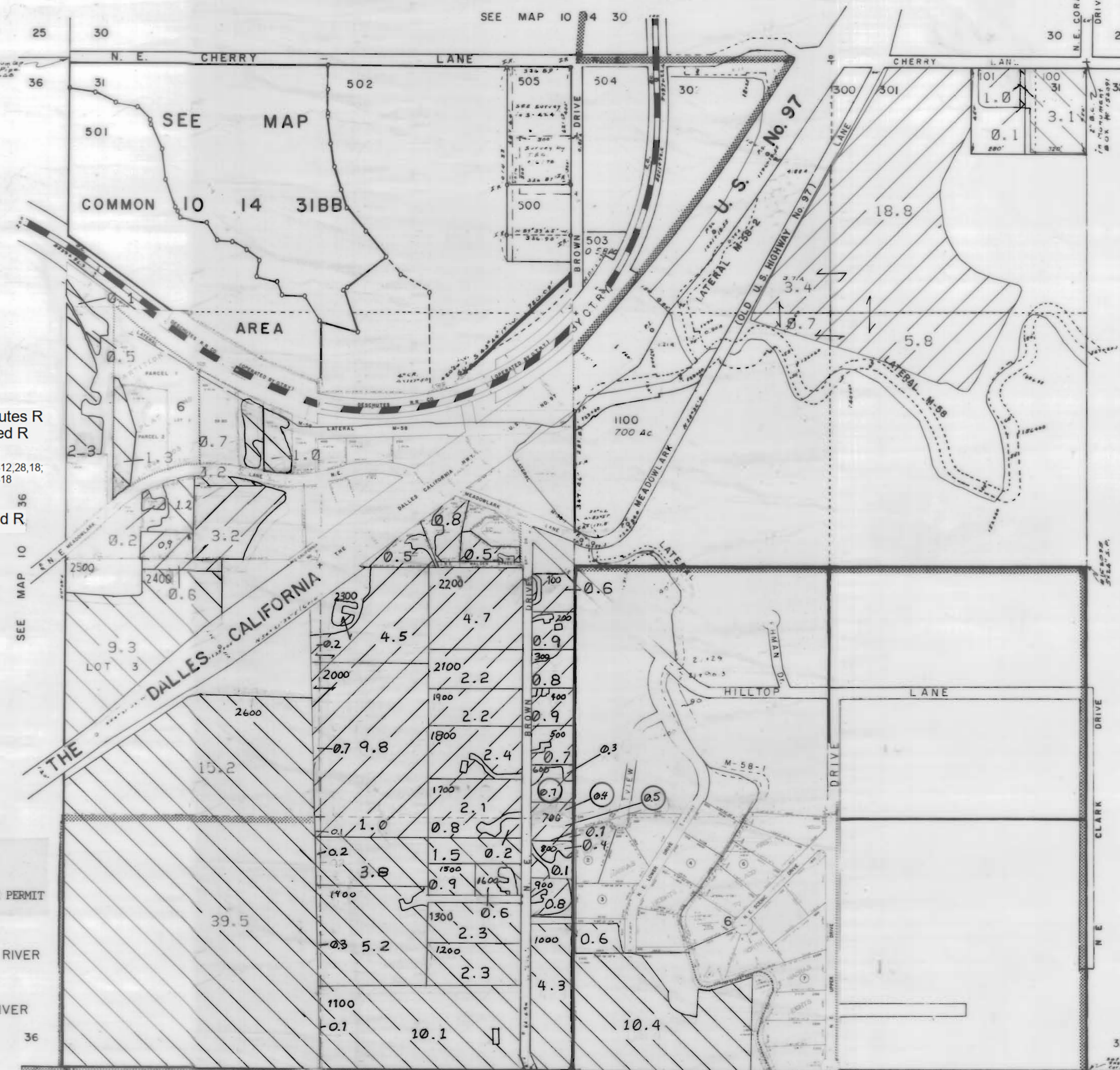
CANCELLED

T.L. 200	600
1802	601
1803	604
1804	700
1805	800
1806	900
1807	1200
1808	1300
1809	603
1810	606
1811	901
1812	1000
1813	1700
1814	1701
1815	1702
1816	1703
1817	1704
1818	1705
1819	1706
1820	1707
1821	1708
1822	1709
1823	1710
1824	1711
1825	1712
1826	1713
1827	1714
1828	1715
1829	1716
1830	1717
1831	1718
1832	1719
1833	1720
1834	1721
1835	1722
1836	1723
1837	1724
1838	1500
1839	1600
1840	1702
1841	1703
1842	1704
1843	1705
1844	1706
1845	1707
1846	1708
1847	1709
1848	1710
1849	1711
1850	1712
1851	1713
1852	1714
1853	1715
1854	1716
1855	1717
1856	1718
1857	1719
1858	1720
1859	1721
1860	1722
1861	1723
1862	1724
1863	1500
1864	1600
1865	1702
1866	1703
1867	1704
1868	1705
1869	1706
1870	1707
1871	1708
1872	1709
1873	1710
1874	1711
1875	1712
1876	1713
1877	1714
1878	1715
1879	1716
1880	1717
1881	1718
1882	1719
1883	1720
1884	1721
1885	1722
1886	1723
1887	1724
1888	1500
1889	1600

3111 Maps: modifications by multiple transfers not shown

-  Tax Lots
-  Quarter Quarters
-  72279 (P) Deschutes R
72281 (S) Crooked R
-  72280, 72282 11S13E S12,28,18,
12S13E S18
-  95488 (P) Crooked R
-  72284 11S13E S12,22,27
-  Boundary

-  CROOKED RIVER PERMIT
-  DESCHUTES RIVER
-  CROOKED RIVER



SECOND 1 6 STANDARD PARALLEL SOUTH 6 5

SEE MAP 11 14 6

10 14 31

NORTH UNIT IRRIGATION DISTRICT
Section 32 T.10S. R.14E. W. M
JEFFERSON COUNTY



1" = 400'

CANCELLED NO.

701
702
703
704

SEE MAP 10 14 29



-  DESCHUTES RIVER
-  CROOKED RIVER

NORTH UNIT IRRIGATION DISTRICT



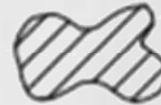
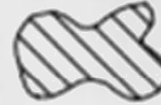
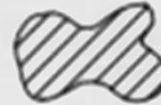


Section 33 T.10S. R.14E. W. M

JEFFERSON COUNTY



1" = 400'



3111 Maps: modifications by multiple transfers not shown

-  Tax Lots
-  Quarter Quarters
-  72279 (P) Deschutes R
72281 (S) Crooked R
-  72280, 72282 11S13E S12, 28, 18;
12S13E S18
-  95488 (P) Crooked R
-  72284 11S13E S12, 22, 27
-  Boundary

1. S 40° 41' 31" E. 55.45'
2. S 0° 34' 18" E. 105.26'
3. S 14° 28' 22" W. 79.24'
4. S 40° 50' 35" W. 89.88'
5. S 5° 40' 53" W. 107.08'
6. S 19° 26' 28" W. 100.50'
7. S 12° 05' 23" W. 70.02'
8. S 02° 37' 19" W. 745.01'

-  DESCHUTES RIVER
-  CROOKED RIVER

SEE MAP 10 14 32

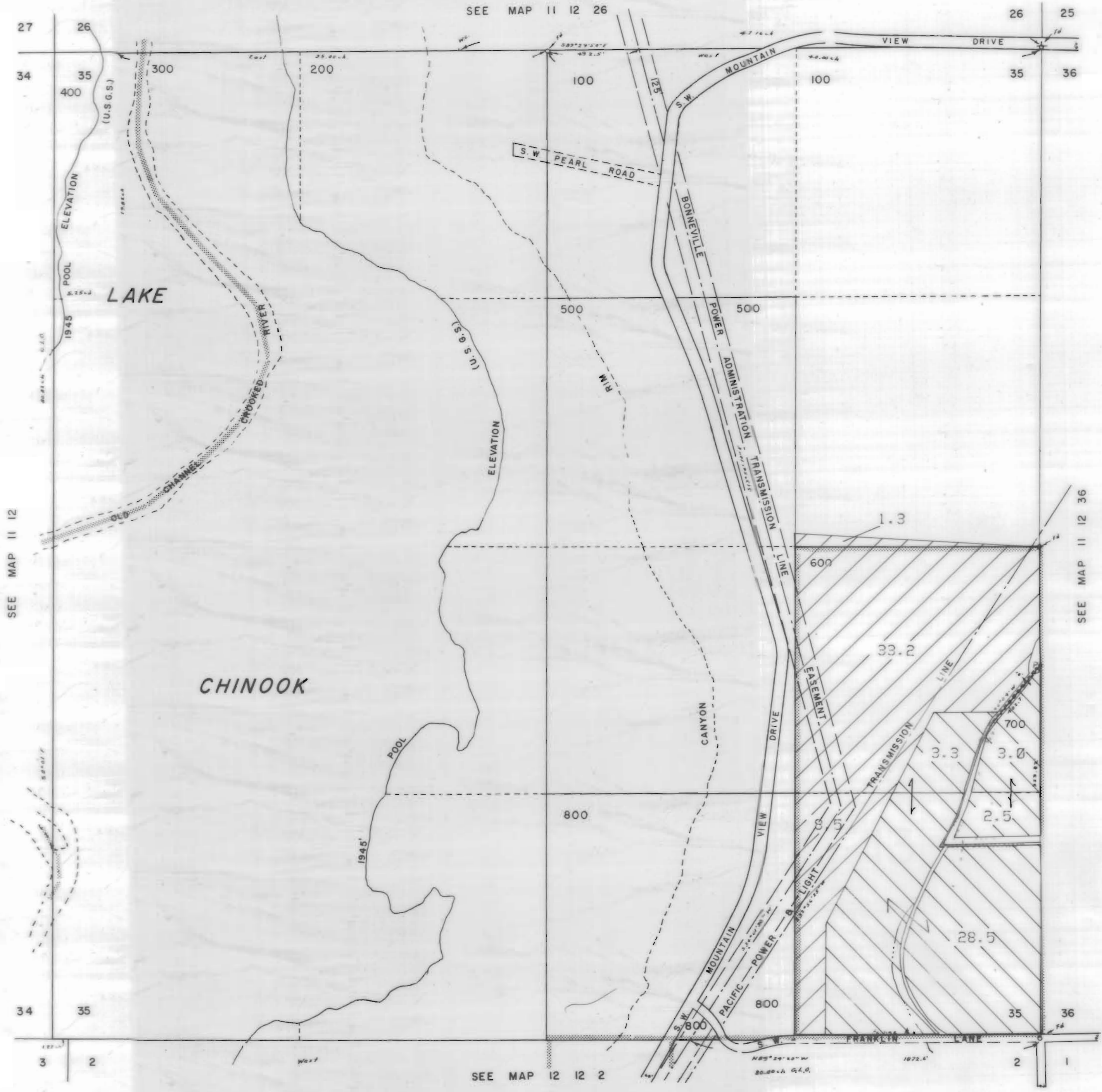
SEE MAP 10 14

SEE MAP 11 14 4








NORTH UNIT IRRIGATION DISTRICT



Section 35 T.11 S. R.12E. W. M.
JEFFERSON COUNTY

1" = 400'



3111 Maps: modifications by multiple transfers not shown

-  Tax Lots
-  Quarter Quarters
-  72279 (P) Deschutes R
72281 (S) Crooked R
-  72280, 72282 11S13E S12, 28, 18;
12S13E S18
-  95488 (P) Crooked R
-  72284 11S13E S12, 22, 27
-  Boundary

-  DESCHUTES RIVER
-  CROOKED RIVER

NORTH UNIT IRRIGATION DISTRICT

Section 36 T.11S. R.12E. W.M.

JEFFERSON COUNTY

1"=400'



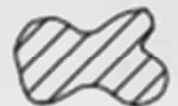
3111 Maps: modifications by multiple transfers not shown



Tax Lots



Quarter Quarters



72279 (P) Deschutes R
72281 (S) Crooked R




72280, 72282 11S13E S12, 28, 18;
12S13E S18



95488 (P) Crooked R



72284 11S13E S12, 22, 27



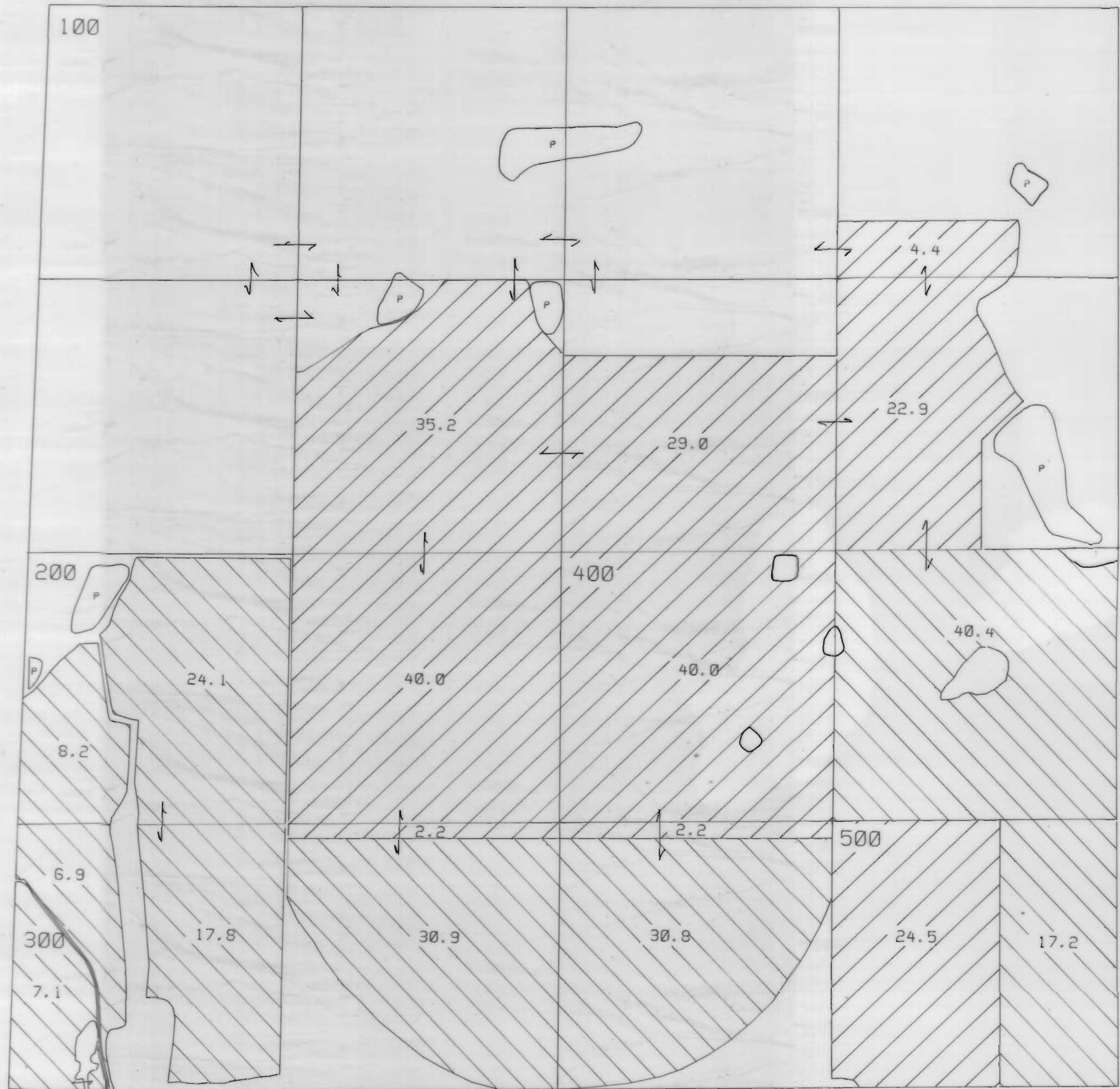
Boundary



DESCHUTES RIVER



CROOKED RIVER

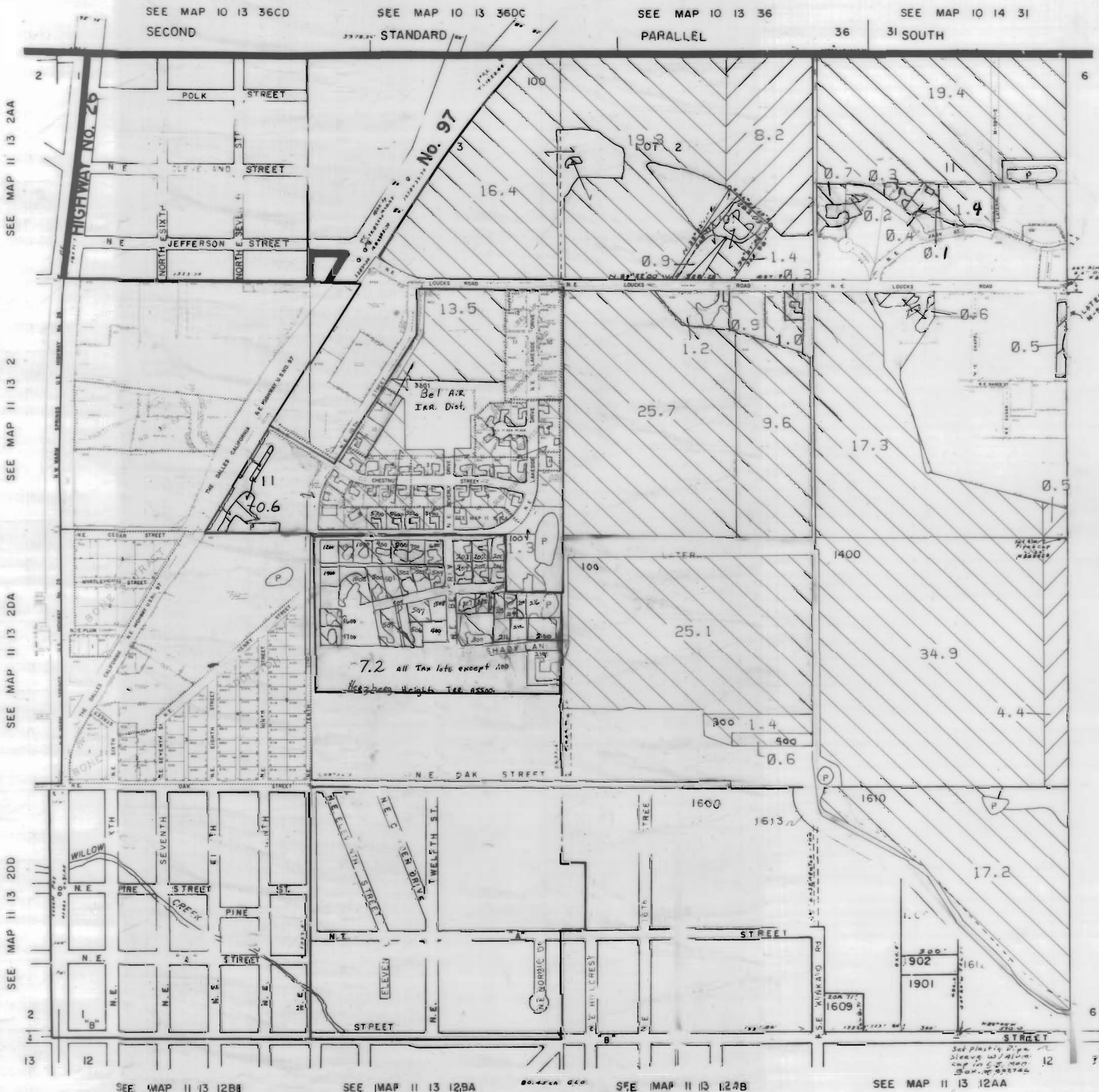


NORTH UNIT IRRIGATION DISTRICT
 Section I T.11S. R.13E. W. M.
 JEFFERSON COUNTY

1" = 400'

CANCELLED T.L. 1603

300	200
400	1601
401	1602
402	1604
403	1605
404	1606
405	1607
501	1608
700	1700
800	1701
801	1702
900	1800
1000	1801
1100	500
1200	502
1300	503
1301	1001
1302	701
1500	1611
1501	600
1502	601
1503	602
	603



3111 Maps: modifications by multiple transfers not shown

- Tax Lots
- Quarter Quarters
- 72279 (P) Deschutes R
72281 (S) Crooked R
- 72280, 72282 11S13E S12, 28, 18,
12S13E S18
- 95488 (P) Crooked R
- 72284 11S13E S12, 22, 27
- Boundary

- DESCHUTES RIVER
- CROOKED RIVER

MAP II 14 6

NORTH UNIT IRRIGATION DISTRICT

Section 3 T.11S. R.13E. W. M.

JEFFERSON COUNTY

1" = 400'

CANCELLED NO


100	101
102	103
104	110
105	117
107	119
108	123
109	600
111	601
113	700
114	800
115	
116	
120	
121	
122	
701	

SEE MAP 10 13 34

NOTE:
SEE SEC. BREAKDOWN
IN 3-396



3111 Maps: modifications by multiple transfers not shown



Tax Lots



Quarter Quarters



72279 (P) Deschutes R
72281 (S) Crooked R




72280, 72282 11S13E S12,28,18,
12S13E S18



95488 (P) Crooked R



72284 11S13E S12,22,27



Boundary



DESCHUTES RIVER



CROOKED RIVER

SEE MAP 11 13 4

SEE MAP 11 13 2

SEE MAP 11 13 10

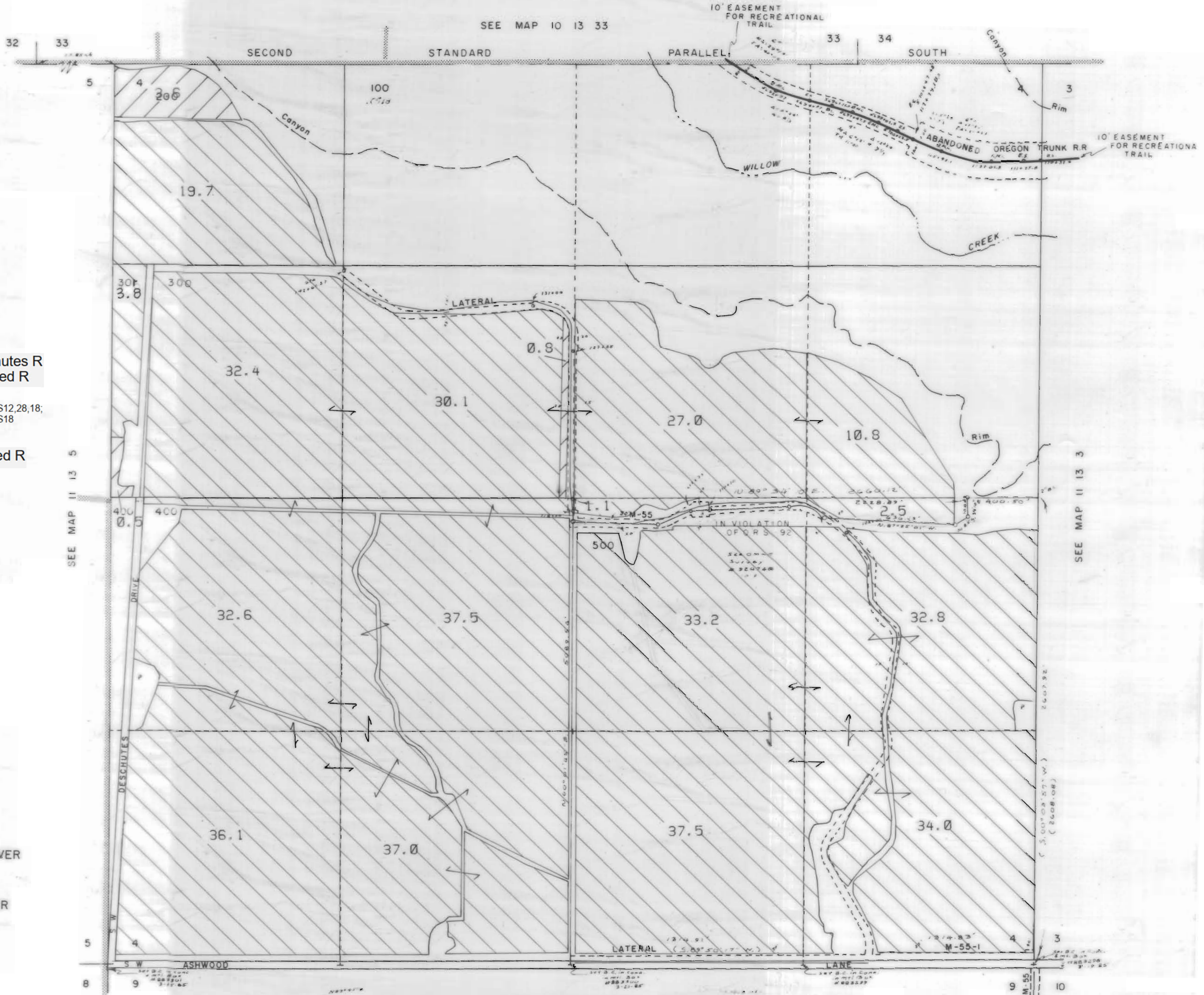
1	N. 89° 19' 33" W. 167.11'
2	N. 60° 22' 01" W. 29.33'
3	N. 67° 16' 04" W. 93° 03'
4	N. 49° 44' 24" W. 65.96'
5	N. 26° 19' 13" W. 11.24'
6	N. 78° 13' 25" W. 69.07'
7	N. 52° 38' 01" W. 77.77'
8	N. 57° 45' 35" W. 417.52'
9	N. 68° 52' 57" W. 102.10'
10	N. 70° 34' 16" W. 55.66'
11	N. 78° 33' 29" W. 86.33'
12	N. 87° 28' 57" W. 51.13'
13	S. 86° 21' 45" E. 47.85'
14	S. 60° 41' 56" E. 80.42'
15	S. 52° 38' 47" W. 226.83'
16	N. 82° 02' 55" W. 376.64'
17	N. 78° 45' 47" W. 32.94'
18	N. 71° 19' 26" W. 53.63'
19	N. 62° 22' 52" W. 43.95'
20	N. 53° 51' 59" W. 26.93'
21	N. 51° 16' 45" W. 91.30'

NORTH UNIT IRRIGATION DISTRICT

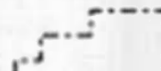






Section 4 T.11S. R.13E. W. M.



JEFFERSON COUNTY

1" = 400'



3111 Maps: modifications by multiple transfers not shown

-  Tax Lots
-  Quarter Quarters
-  72279 (P) Deschutes R
72281 (S) Crooked R
-  72280, 72282 11S13E S12, 28, 18;
12S13E S18
-  95488 (P) Crooked R
-  72284 11S13E S12, 22, 27
-  Boundary

-  DESCHUTES RIVER
-  CROOKED RIVER

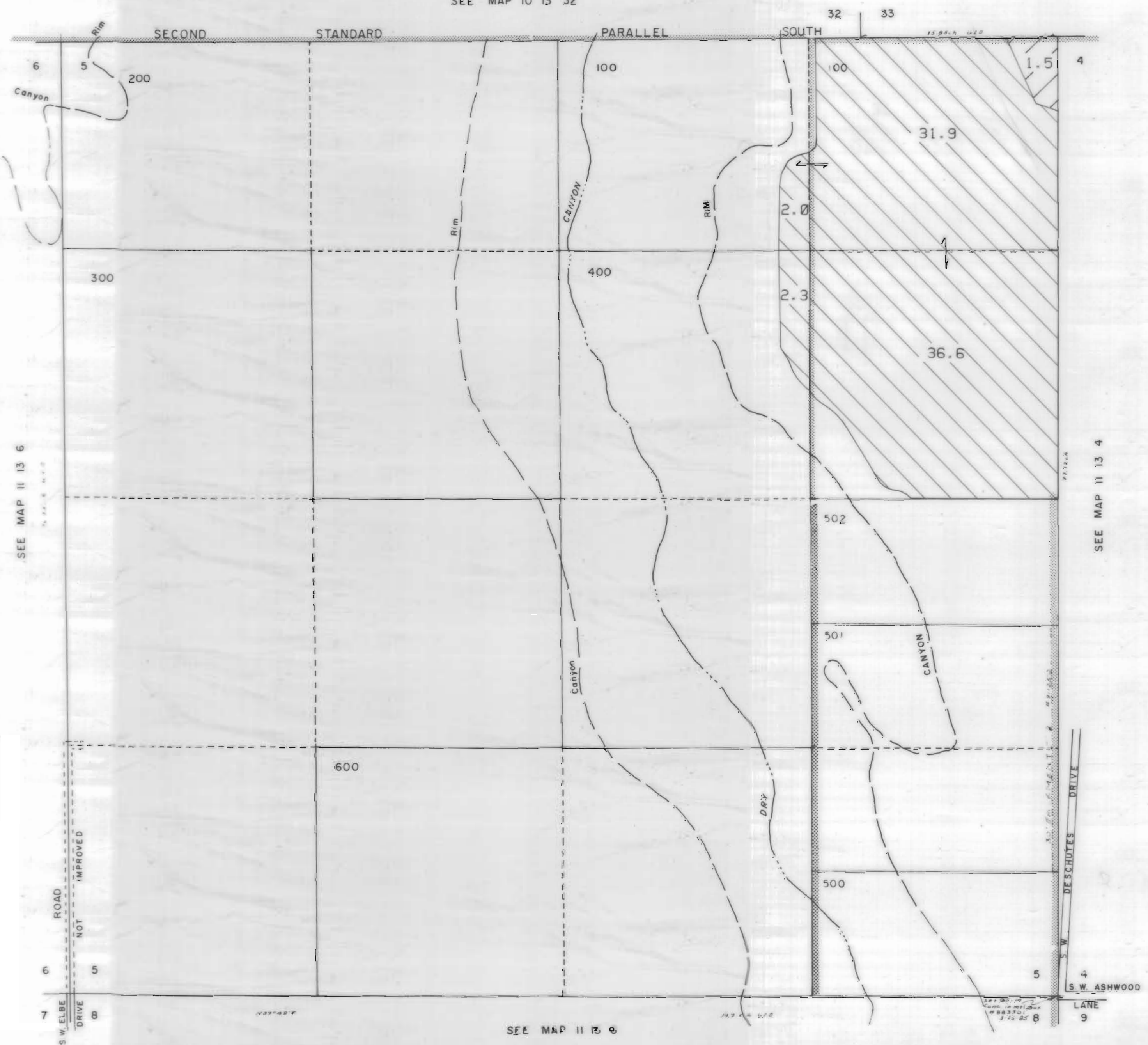
NORTH UNIT IRRIGATION DISTRICT

Section 5 T.11S. R.13E. W. M.


JEFFERSON COUNTY

1" = 400'

SEE MAP 10 13 32



3111 Maps: modifications by multiple transfers not shown



Tax Lots



Quarter Quarters



72279 (P) Deschutes R
72281 (S) Crooked R



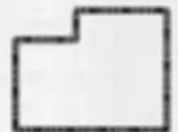
72280, 72282 11S13E S12,28,18;
12S13E S18



95488 (P) Crooked R



72284 11S13E S12,22,27



Boundary



DESCHUTES RIVER



CROOKED RIVER

SEE MAP 11 13 6

SEE MAP 11 13 4

SEE MAP 11 13 9


NORTH UNIT IRRIGATION DISTRICT

Section 7 T.11S. R.13E. W. M.








JEFFERSON COUNTY



1" = 400'

SEE MAP 11 13 6



3111 Maps: modifications by multiple transfers not shown

-  Tax Lots
-  Quarter Quarters
-  72279 (P) Deschutes R
72281 (S) Crooked R
-  72280, 72282 11S13E S12, 28, 18,
12S13E S18
-  95488 (P) Crooked R
-  72284 11S13E S12, 22, 27
-  Boundary

-  DESCHUTES RIVER
-  CROOKED RIVER

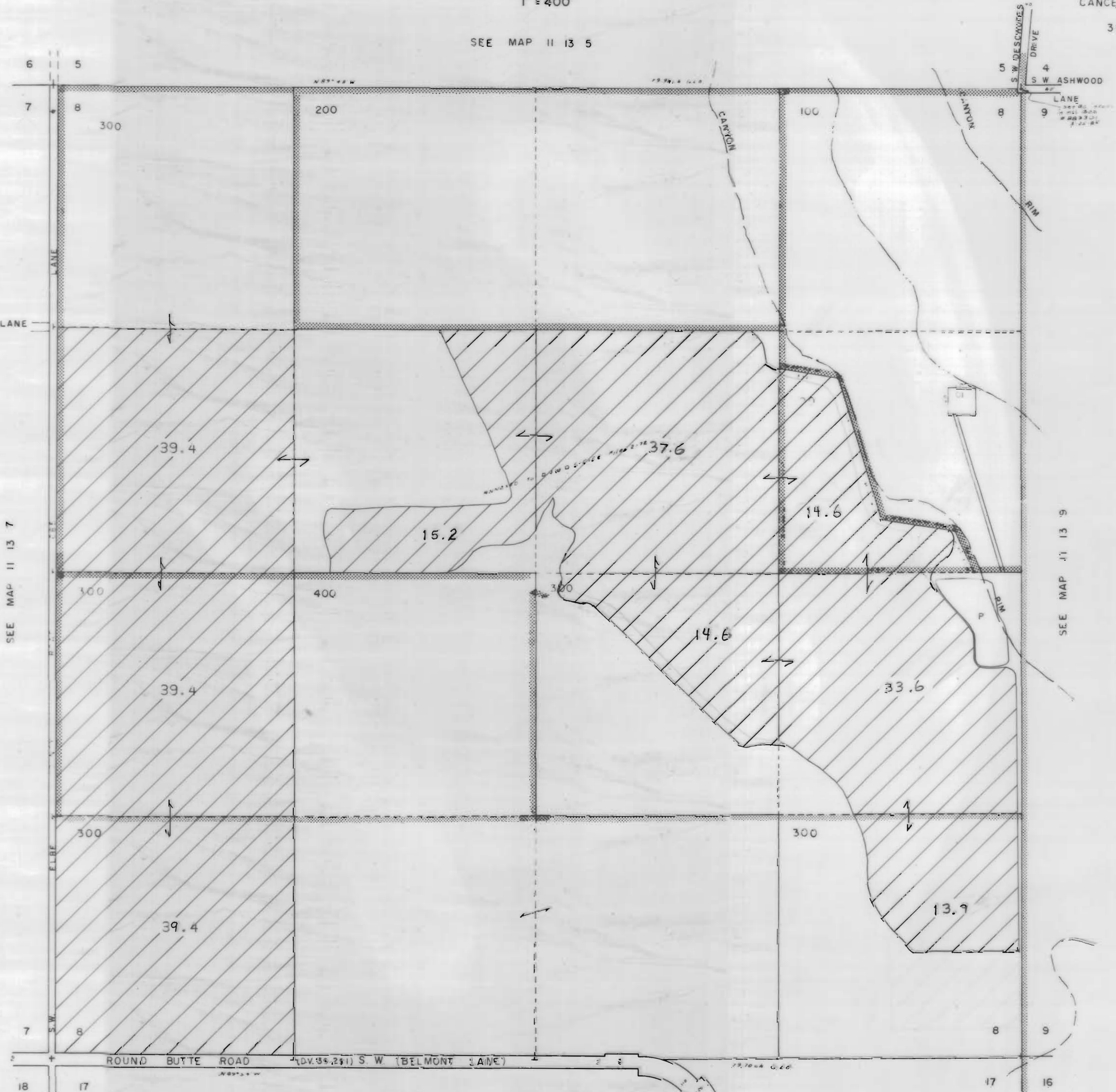
NORTH UNIT IRRIGATION DISTRICT

Section 8 T.11S. R.13E. W. M.








JEFFERSON COUNTY



1" = 400'

SEE MAP 11 13 5



3111 Maps: modifications by multiple transfers not shown

-  Tax Lots
-  Quarter Quarters
-  72279 (P) Deschutes R
72281 (S) Crooked R
-  72280, 72282 11S13E S12, 28, 18,
12S13E S18
-  95488 (P) Crooked R
-  72284 11S13E S12, 22, 27
-  Boundary

-  DESCHUTES RIVER
-  CROOKED RIVER

SEE MAP 11 13 7

SEE MAP 11 13 9

SEE MAP 11 13 17

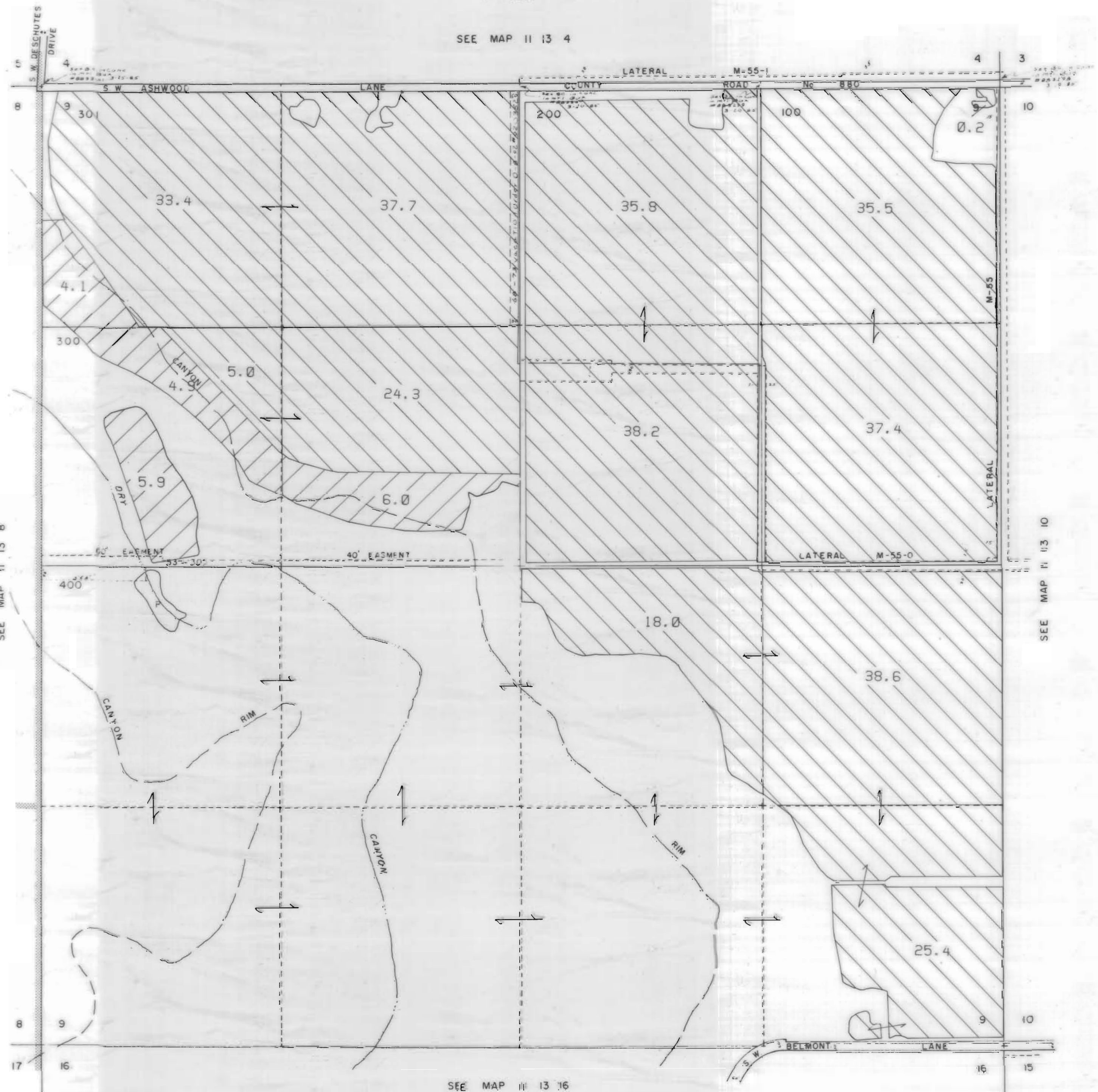
NORTH UNIT IRRIGATION DISTRICT

Section 9 T.11S. R.13E. W. M.

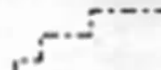






JEFFERSON COUNTY



1" = 400'

SEE MAP 11 13 4



3111 Maps: modifications by multiple transfers not shown

-  Tax Lots
-  Quarter Quarters
-  72279 (P) Deschutes R
72281 (S) Crooked R
-  72280, 72282 11S13E S12,28,18,
12S13E S18
-  95488 (P) Crooked R
-  72284 11S13E S12,22,27
-  Boundary

-  DESCHUTES RIVER
-  CROOKED RIVER

SEE MAP 11 13 8

SEE MAP 11 13 10

SEE MAP 11 13 16

NORTH UNIT IRRIGATION DISTRICT

Section II T.11S. R.13E. W. M.

JEFFERSON COUNTY


1" = 400'

SEE MAP 11 13 2

SEE MAP 11 13 2DD



3111 Maps: modifications by multiple transfers not shown



Tax Lots



Quarter Quarters



72279 (P) Deschutes R
72281 (S) Crooked R



72280, 72282 11S13E S12, 28, 18,
12S13E S18



95488 (P) Crooked R



72284 11S13E S12, 22, 27



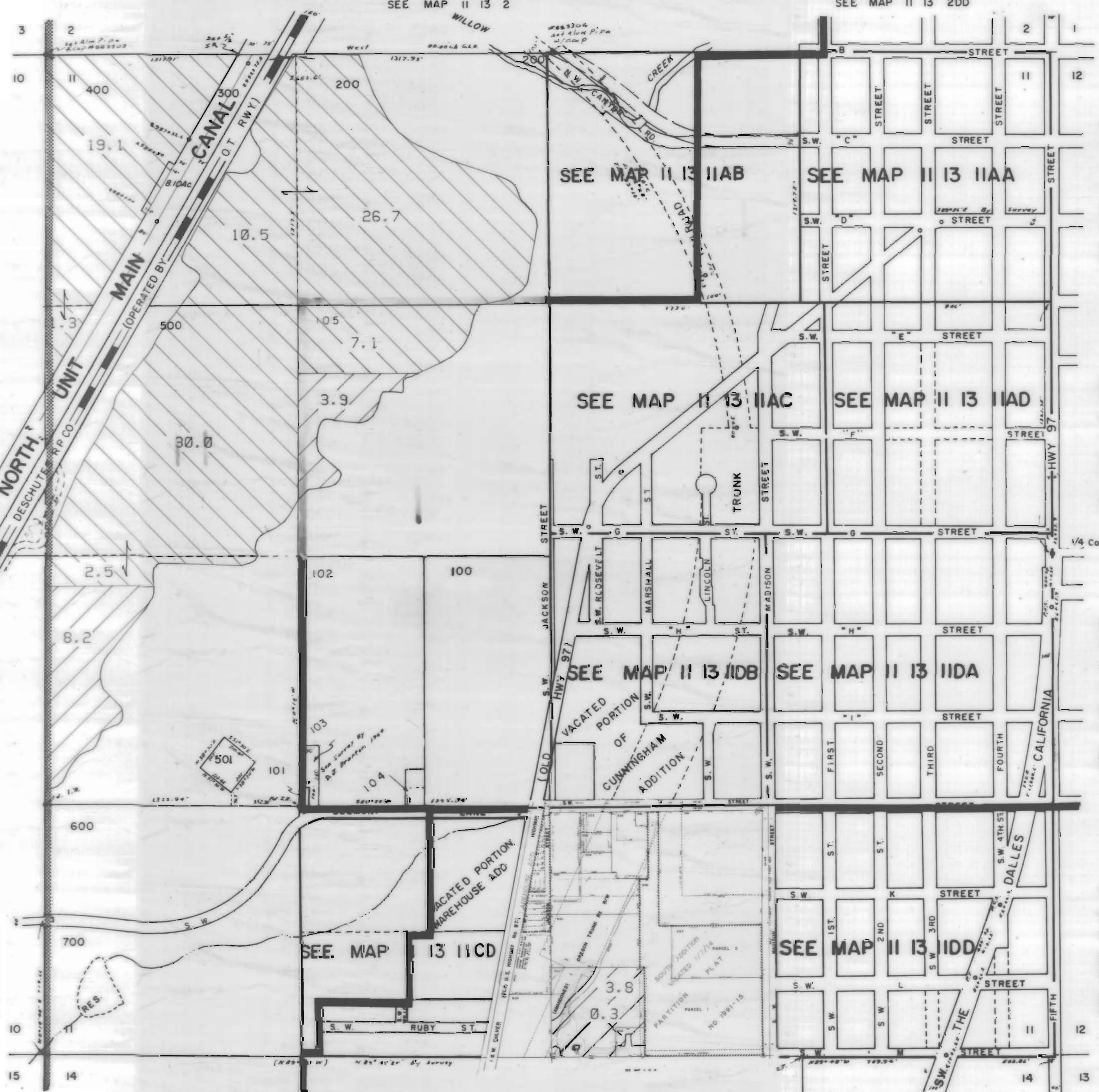
Boundary



DESCHUTES RIVER



CROOKED RIVER



SEE MAP 11 10

SEE MAP 11 10

SEE MAP 11 13 14

SEE MAP 11 13 14AB

SEE MAP 11 13 14AA

SEE MAP 11 13 12BB

SEE MAP 11 13 12BC

SEE MAP 11 13 12CB

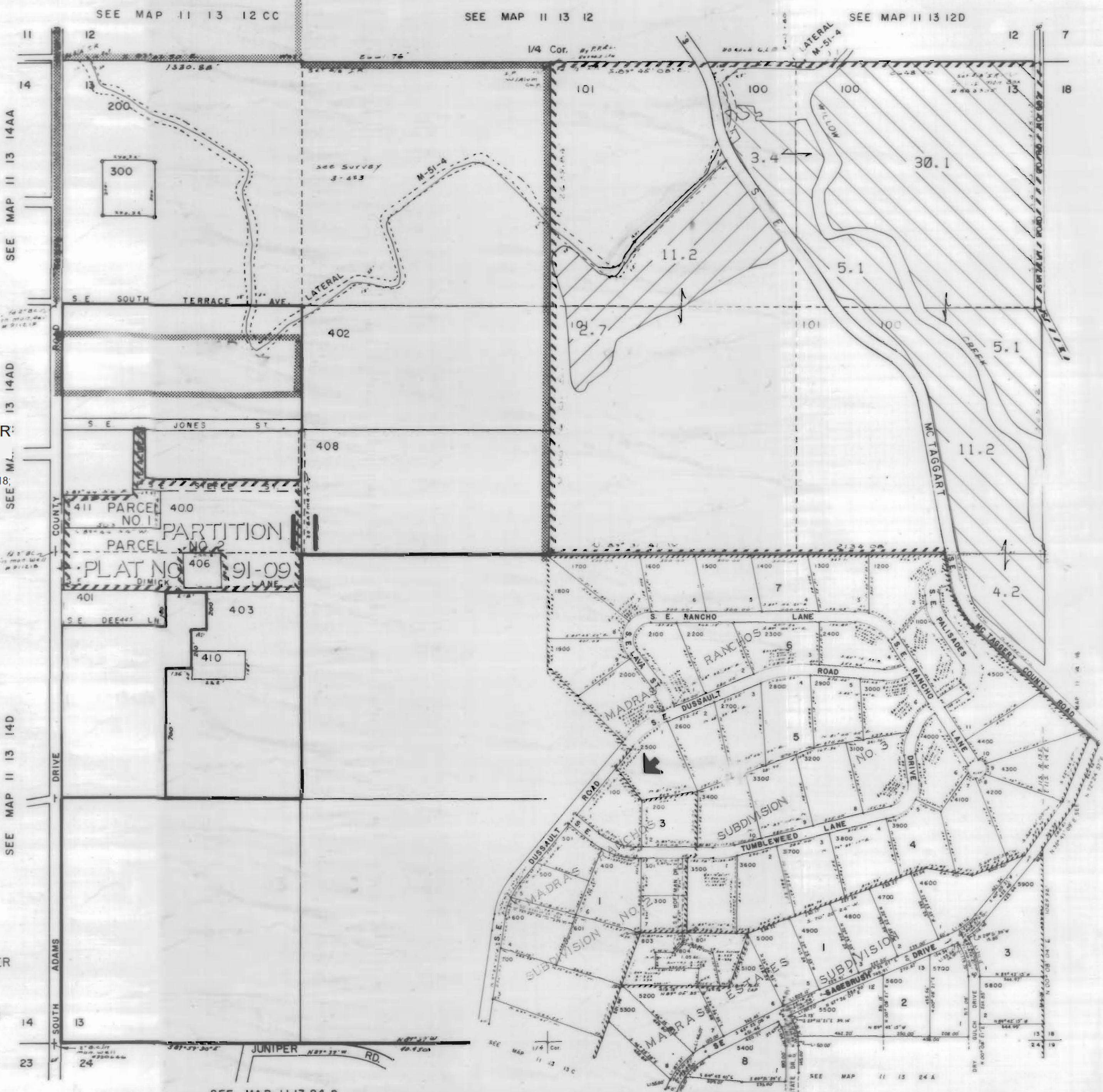
SEE MAP 11 13 12

NORTH UNIT IRRIGATION DISTRICT







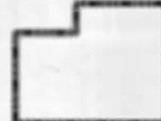
Section 13 T.11S. R.13E. W. M.



JEFFERSON COUNTY

1" = 400'



3111 Maps: modifications by multiple transfers not shown

-  Tax Lots
-  Quarter Quarters
-  72279 (P) Deschutes R;
72281 (S) Crooked R
-  72280, 72282 11S13E S12, 28, 18;
12S13E S18
-  95488 (P) Crooked R
-  72284 11S13E S12, 22, 27
-  Boundary

-  DESCHUTES RIVER
-  CROOKED RIVER

SEE MAP 11 13 24 B

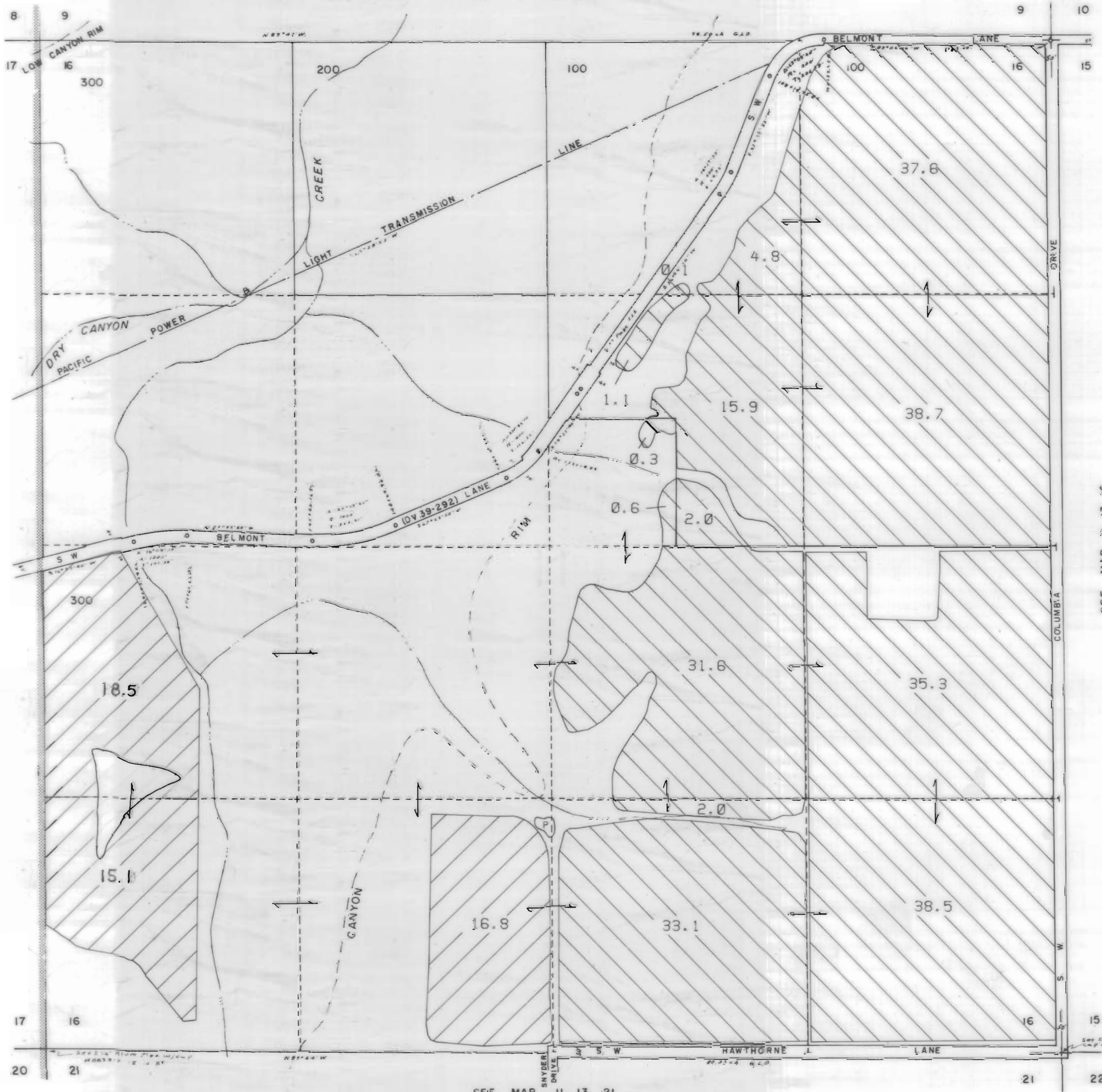
NORTH UNIT IRRIGATION DISTRICT

Section 16 T.11S. R.13E. W. M.

JEFFERSON COUNTY

1" = 400'

SEE MAP 11 13 9

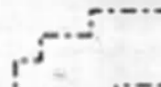










SEE MAP 11 13 17

SEE MAP 11 13 15

SEE MAP 11 13 21

3111 Maps: modifications by multiple transfers not shown

-  Tax Lots
-  Quarter Quarters
-  72279 (P) Deschutes R
72281 (S) Crooked R
-  72280, 72282 11S13E S12, 28, 18,
12S13E S18
-  95488 (P) Crooked R
-  72284 11S13E S12, 22, 27
-  Boundary

-  DESCHUTES RIVER
-  CROOKED RIVER

NORTH UNIT IRRIGATION DISTRICT

Section 17 T.11S. R.13E. W. M.



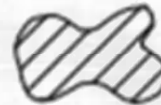




JEFFERSON COUNTY



1" = 400'

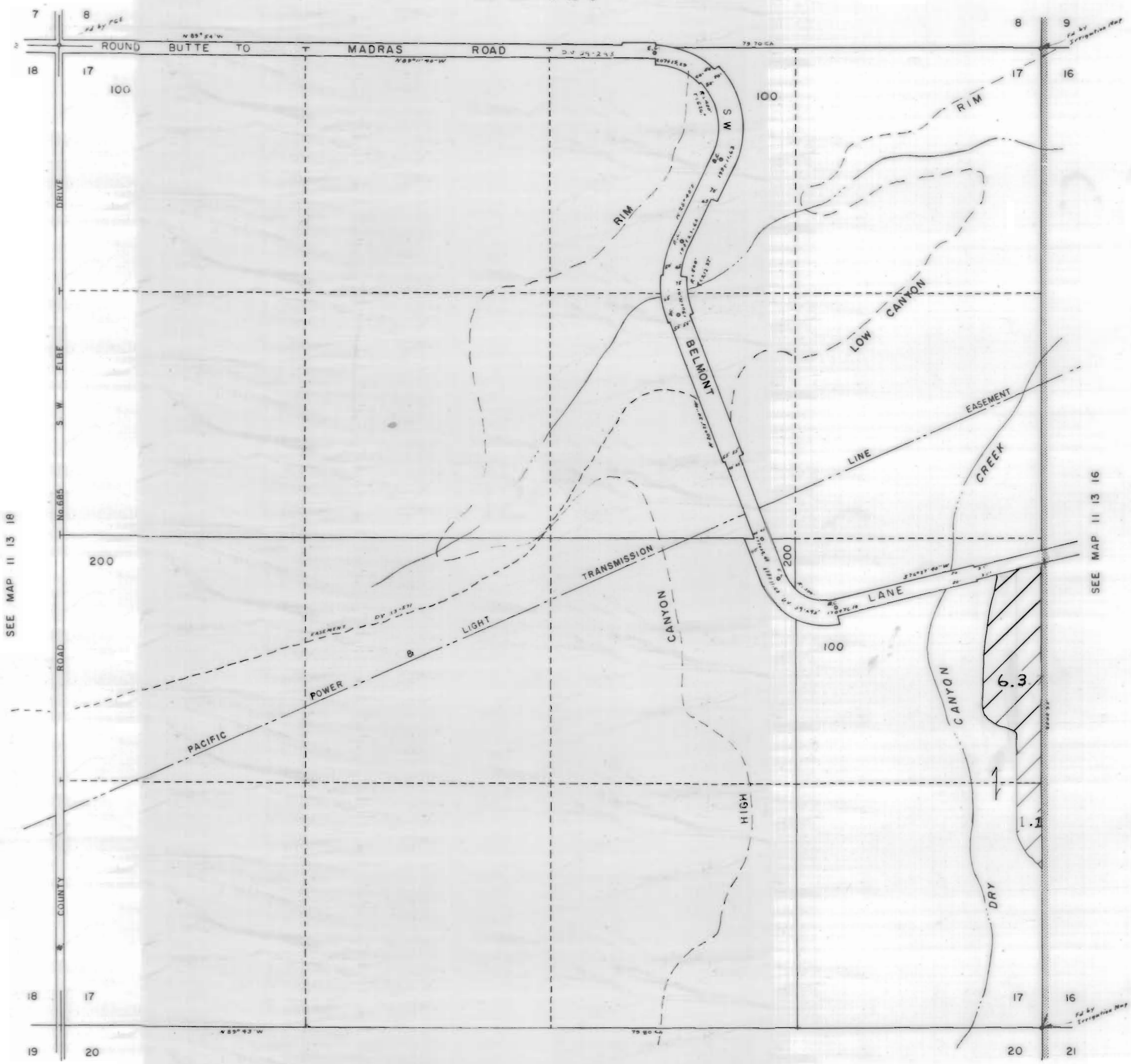
SEE MAP 11 13 8



3111 Maps: modifications by multiple transfers not shown

-  Tax Lots
-  Quarter Quarters
-  72279 (P) Deschutes R
72281 (S) Crooked R
-  72280, 72282 11S13E S12, 28, 18;
12S13E S18
-  95488 (P) Crooked R
-  72284 11S13E S12, 22, 27
-  Boundary

-  DESCHUTES RIVER
-  CROOKED RIVER



SEE MAP 11 13 18

SEE MAP 11 13 16

SEE MAP 11 13 20

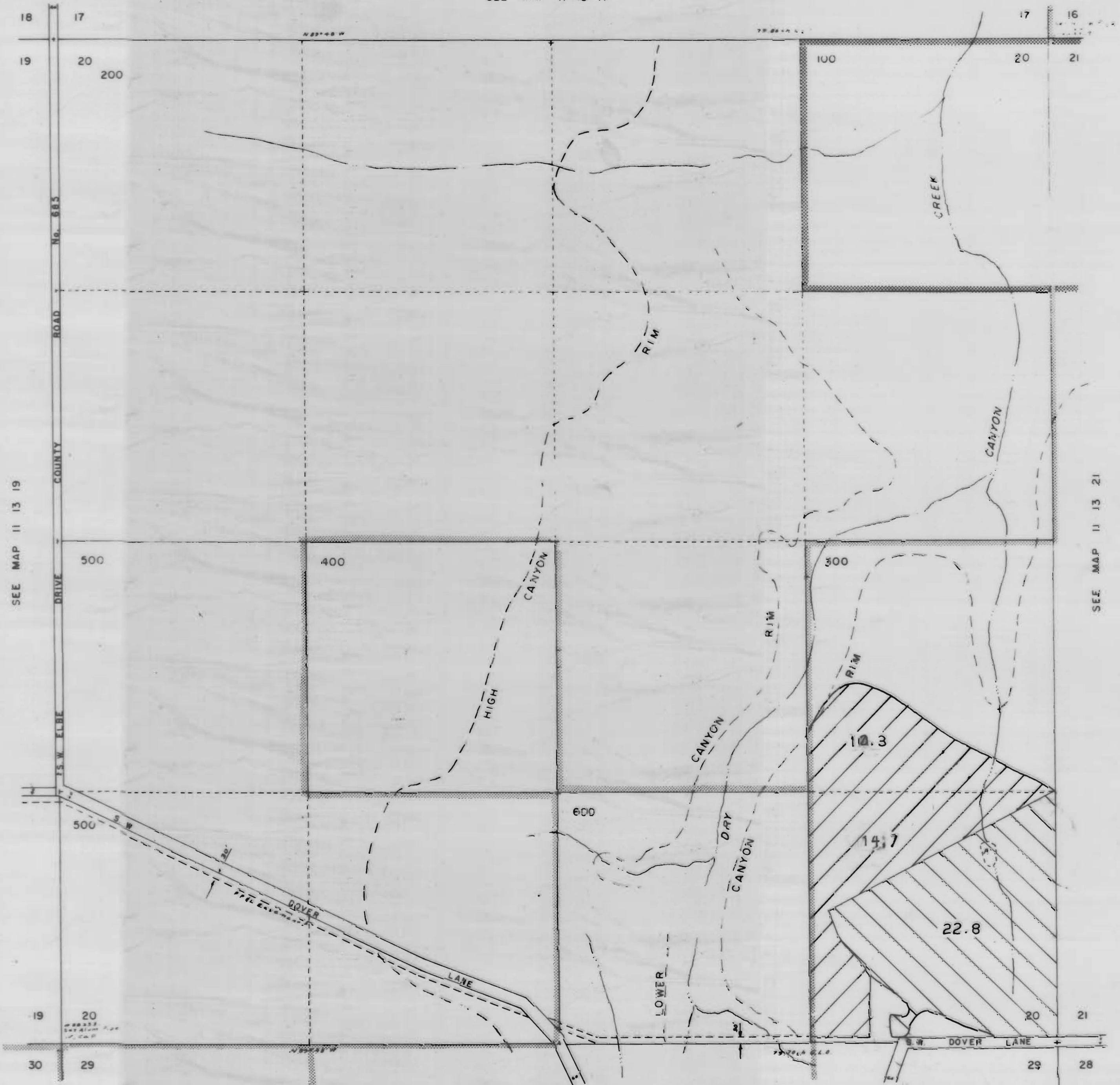
NORTH UNIT IRRIGATION DISTRICT

Section 20 T.11S. R.13E. W. M.

JEFFERSON COUNTY

1" = 400'

SEE MAP 11 13 17



3111 Maps: modifications by multiple transfers not shown

- Tax Lots
- Quarter Quarters
- 72279 (P) Deschutes R
72281 (S) Crooked R
- 72280, 72282 11S13E S12, 28, 18,
12S13E S18
- 95488 (P) Crooked R
- 72284 11S13E S12, 22, 27
- Boundary

- DESCHUTES RIVER
- CROOKED RIVER

SEE MAP 11 13 19

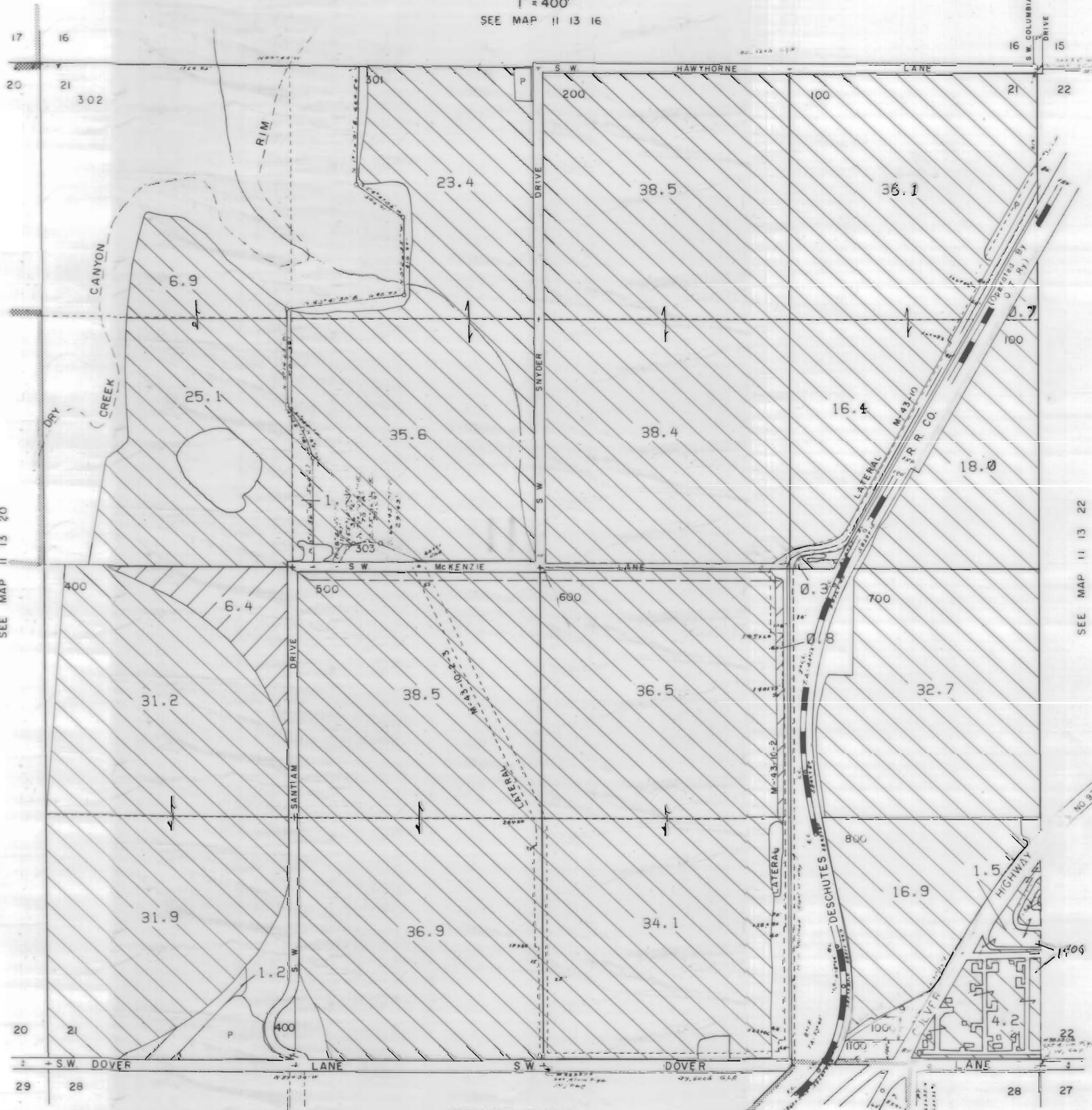
SEE MAP 11 13 21

SEE MAP 11 13 29


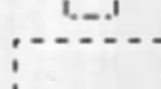





NORTH UNIT IRRIGATION DISTRICT
Section 21 T.11S. R.13E. W. M.
JEFFERSON COUNTY



1" = 400'
SEE MAP 11 13 16

DEAD NO
300



3111 Maps: modifications by multiple transfers not shown

-  Tax Lots
-  Quarter Quarters
-  72279 (P) Deschutes R
72281 (S) Crooked R
-  72280, 72282 11S13E S12, 28, 18,
12S13E S18
-  95488 (P) Crooked R
-  72284 11S13E S12, 22, 27
-  Boundary

-  DESCHUTES RIVER
-  CROOKED RIVER

SEE MAP 11 13 20

SEE MAP 11 13 22

SEE MAP 11 13 28

SEE MAP 11 13 28 AA

NORTH UNIT IRRIGATION DISTRICT

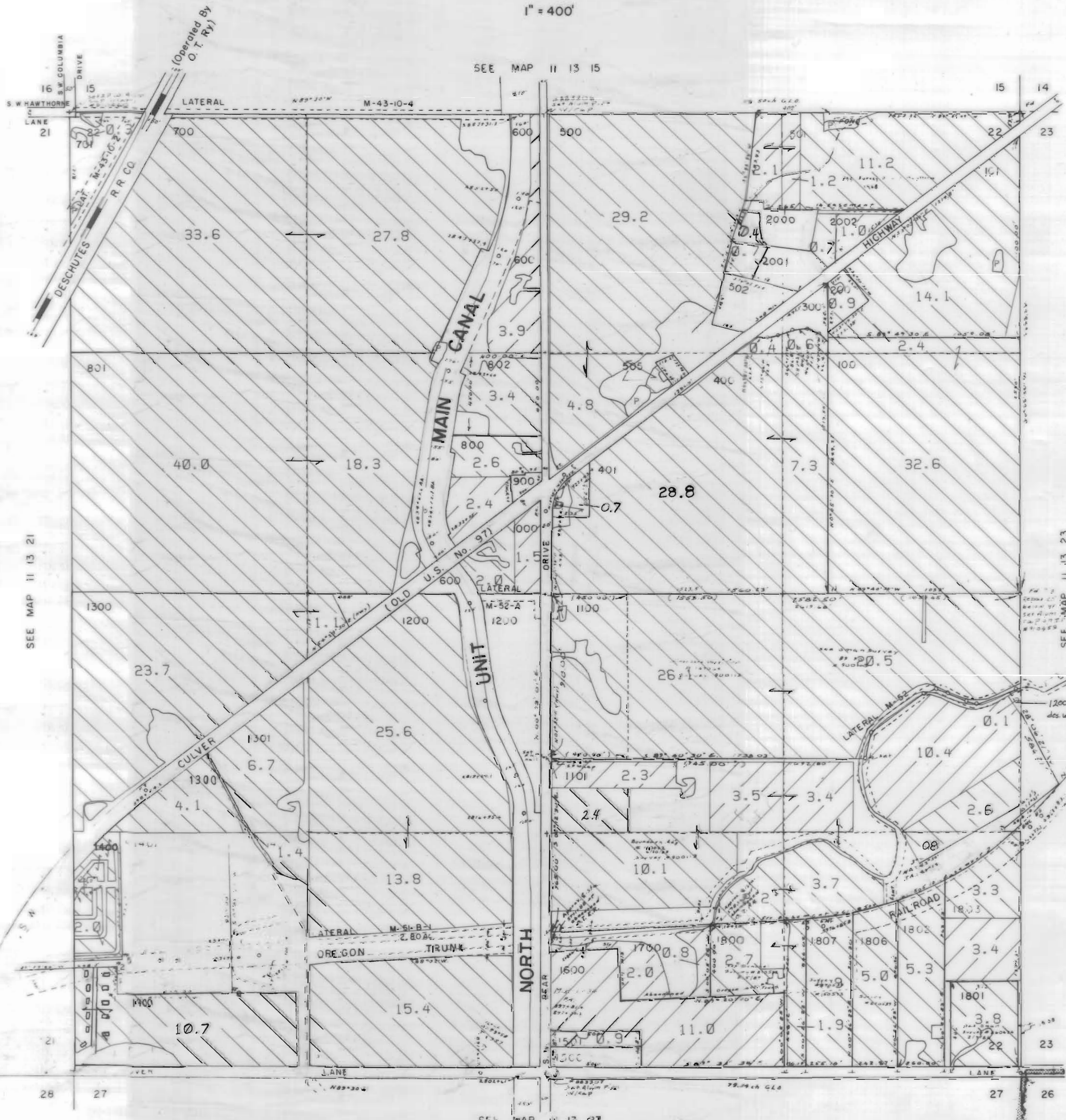
Section 22 T.11S. R.13E. W. M.

JEFFERSON COUNTY

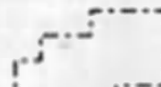






1" = 400'



CANCELLED NO.

1800
1804
1805



3111 Maps: modifications by multiple transfers not shown

-  Tax Lots
-  Quarter Quarters
-  72279 (P) Deschutes R
72281 (S) Crooked R
-  72280, 72282 11S13E S12,28,18,
12S13E S18
-  95488 (P) Crooked R
-  72284 11S13E S12,22,27
-  Boundary

-  DESCHUTES RIVER
-  CROOKED RIVER

SEE MAP 11 13 21

SEE MAP 11 13 15

SEE MAP 11 13 23

SEE MAP 11 13 27

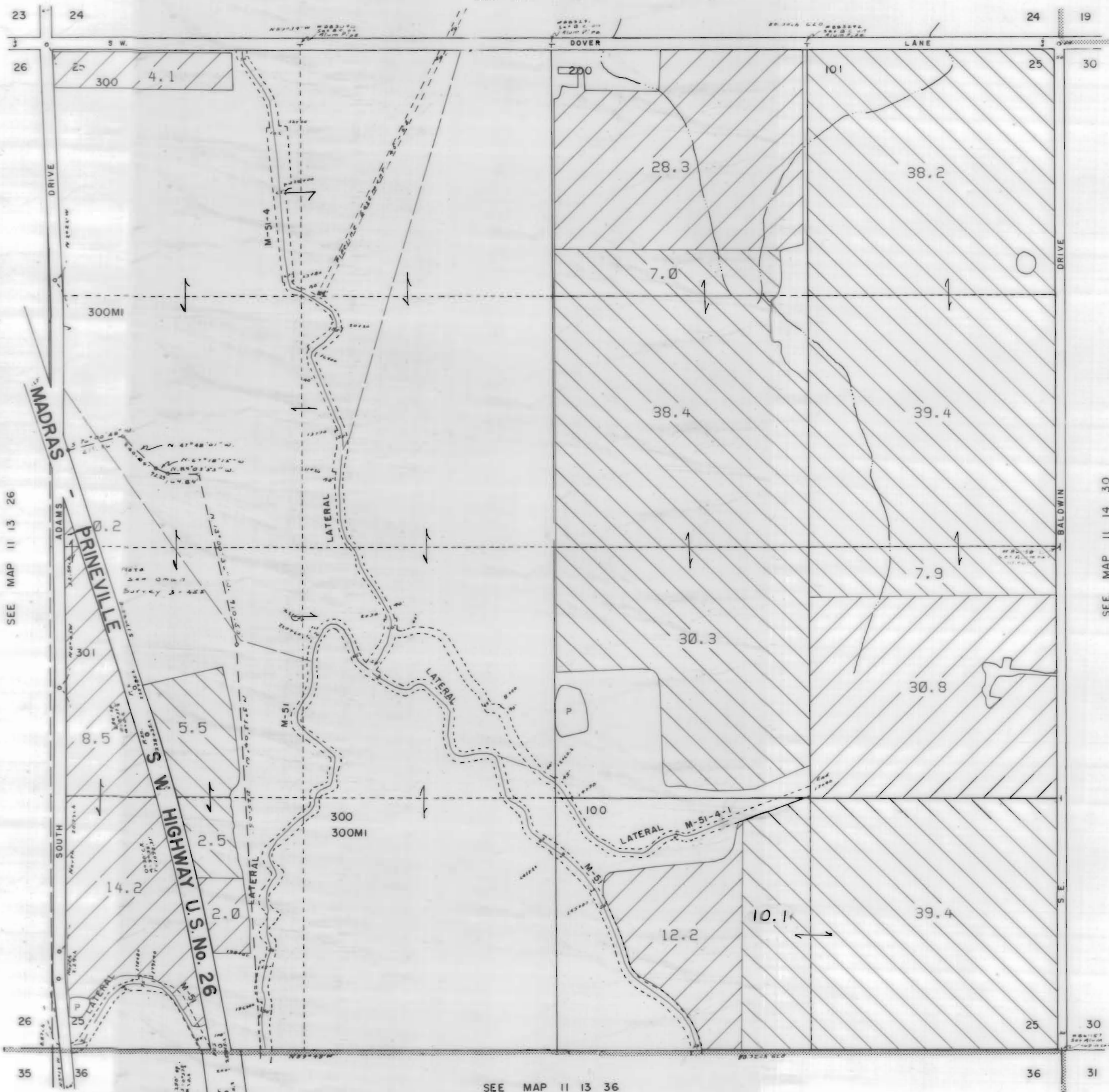
NORTH UNIT IRRIGATION DISTRICT

Section 25 T.11S. R.13E. W. M.

JEFFERSON COUNTY

1" = 400'

SEE MAP 11 13 24




SEE MAP 11 13 26

SEE MAP 11 14 30

SEE MAP 11 13 36

3111 Maps: modifications by multiple transfers not shown



Tax Lots



Quarter Quarters



72279 (P) Deschutes R
72281 (S) Crooked R



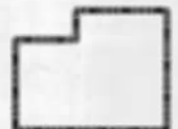
72280, 72282 11S13E S12,28,18,
12S13E S18



95488 (P) Crooked R



72284 11S13E S12,22,27



Boundary



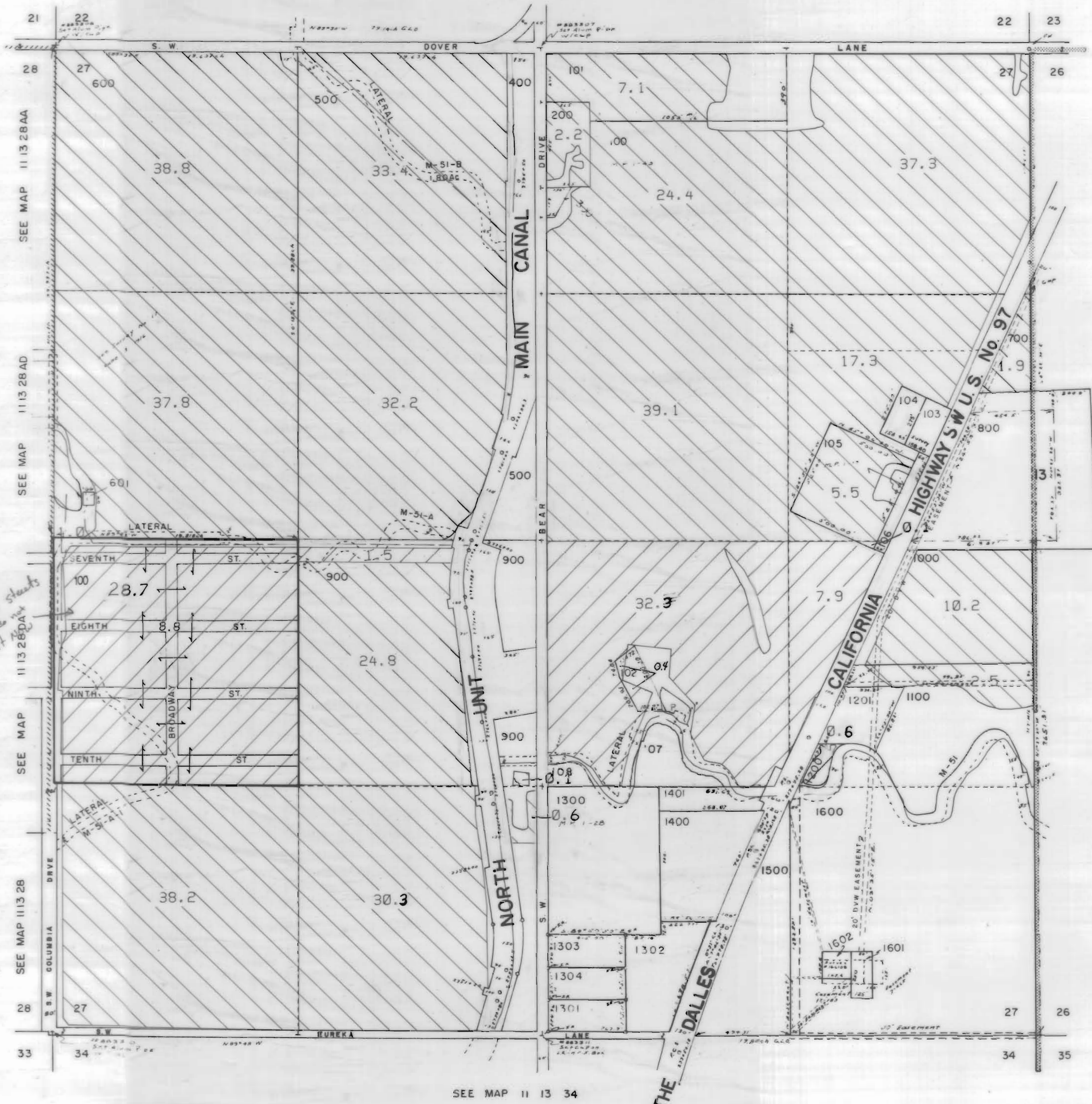
DESCHUTES RIVER










CROOKED RIVER

NORTH UNIT IRRIGATION DISTRICT
 Section 27 T.11S. R.13E. W. M.
 JEFFERSON COUNTY



1" = 400'
 SEE MAP 11 13 22



3111 Maps: modifications by multiple transfers not shown

-  Tax Lots
-  Quarter Quarters
-  72279 (P) Deschutes R
72281 (S) Crooked R
-  72280, 72282 11S13E S12,28,18,
12S13E S18
-  95488 (P) Crooked R
-  72284 11S13E S12,22,27
-  Boundary

*Proposed streets
 than do not
 exist*

-  DESCHUTES RIVER
-  CROOKED RIVER

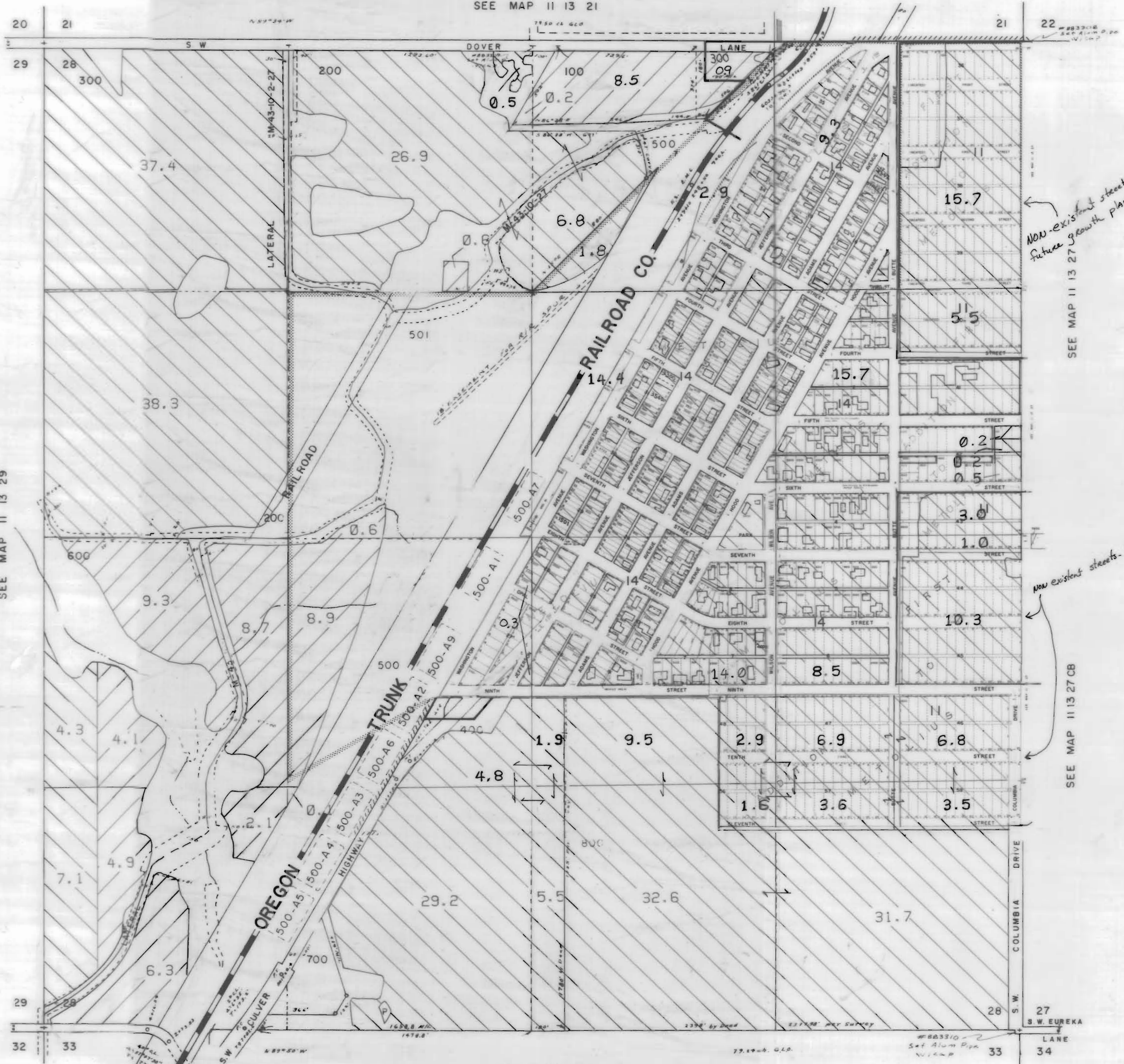
SEE MAP 11 13 26

SEE MAP 11 13 34

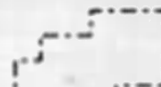






NORTH UNIT IRRIGATION DISTRICT
 Section 28 T.11S. R.13E. W. M.
 JEFFERSON COUNTY

1" = 400'

SEE MAP 11 13 21



3111 Maps: modifications by multiple transfers not shown

-  Tax Lots
-  Quarter Quarters
-  72279 (P) Deschutes R
72281 (S) Crooked R
-  72280, 72282 11S13E S12, 28, 18,
12S13E S18
-  95488 (P) Crooked R
-  72284 11S13E S12, 22, 27
-  Boundary



SEE MAP 11 13 29

Non-existent streets -
 future growth plan

SEE MAP 11 13 27

Non-existent streets - future growth area

SEE MAP 11 13 27 CB

-  DESCHUTES RIVER
-  CROOKED RIVER

SEE MAP 11 13 33

NORTH UNIT IRRIGATION DISTRICT

Section 29 T.11S. R.13E. W. M.

JEFFERSON COUNTY

1" = 400'

SEE MAP 11 13 20



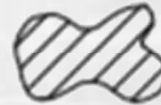








SEE MAP 11 13 30

SEE MAP 11 13 28

SEE MAP 11 13 32

3111 Maps: modifications by multiple transfers not shown

-  Tax Lots
-  Quarter Quarters
-  72279 (P) Deschutes R
72281 (S) Crooked R
-  72280, 72282 11S13E S12, 28, 18;
12S13E S18
-  95488 (P) Crooked R
-  72284 11S13E S12, 22, 27
-  Boundary

-  DESCHUTES RIVER
-  CROOKED RIVER

NORTH UNIT IRRIGATION DISTRICT
Section 30 T.11S. R.13E. W. M.
JEFFERSON COUNTY
1" = 400'


SEE MAP 11 13 19

CANCELLED NO.

101
102



3111 Maps: modifications by multiple transfers not shown



Tax Lots



Quarter Quarters



72279 (P) Deschutes R
72281 (S) Crooked R




72280, 72282 11S13E S12,28,18;
12S13E S18



95488 (P) Crooked R



72284 11S13E S12,22,27



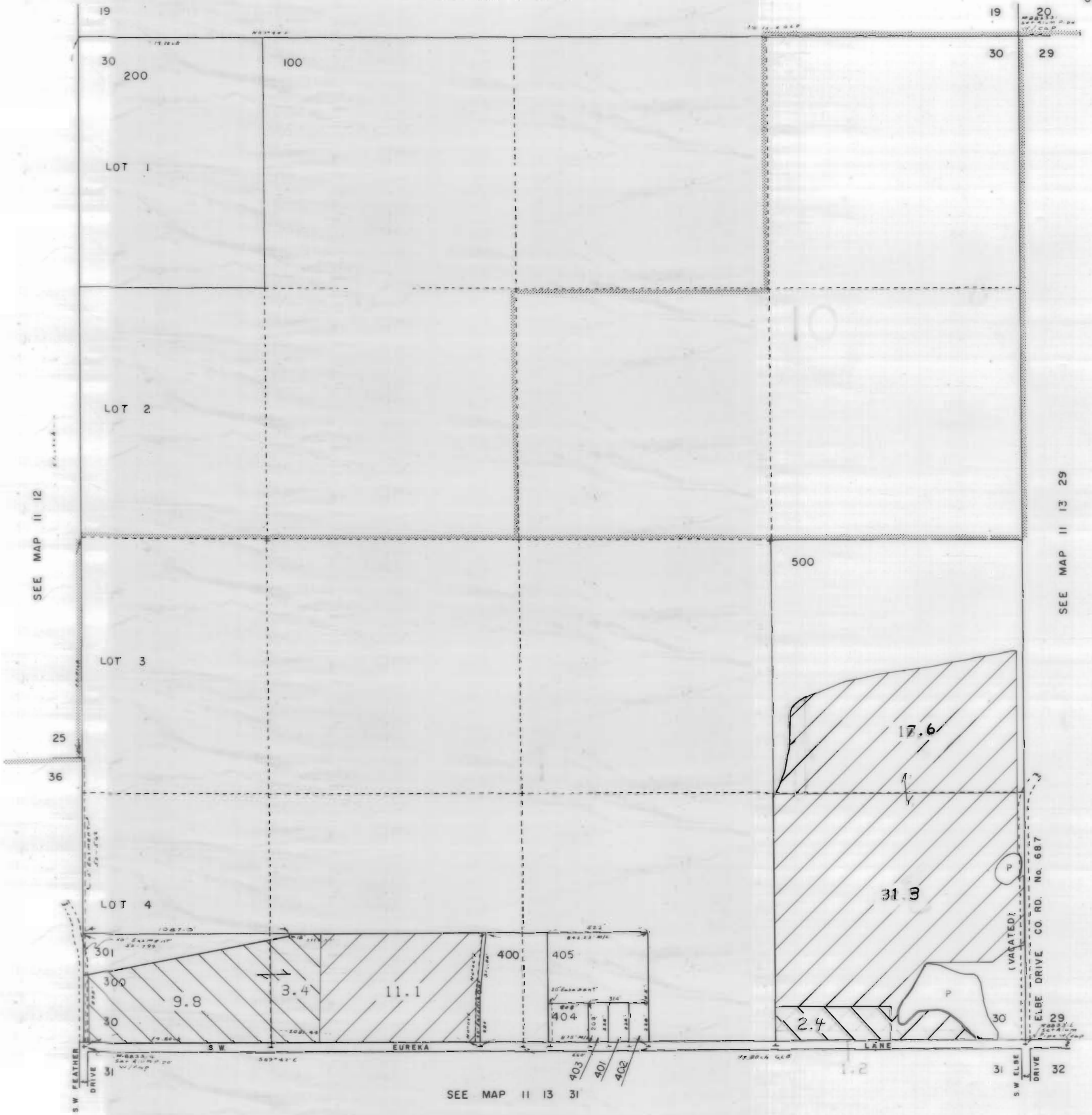
Boundary



DESCHUTES RIVER



CROOKED RIVER



SEE MAP 11 12

SEE MAP 11 13 29

SEE MAP 11 13 31

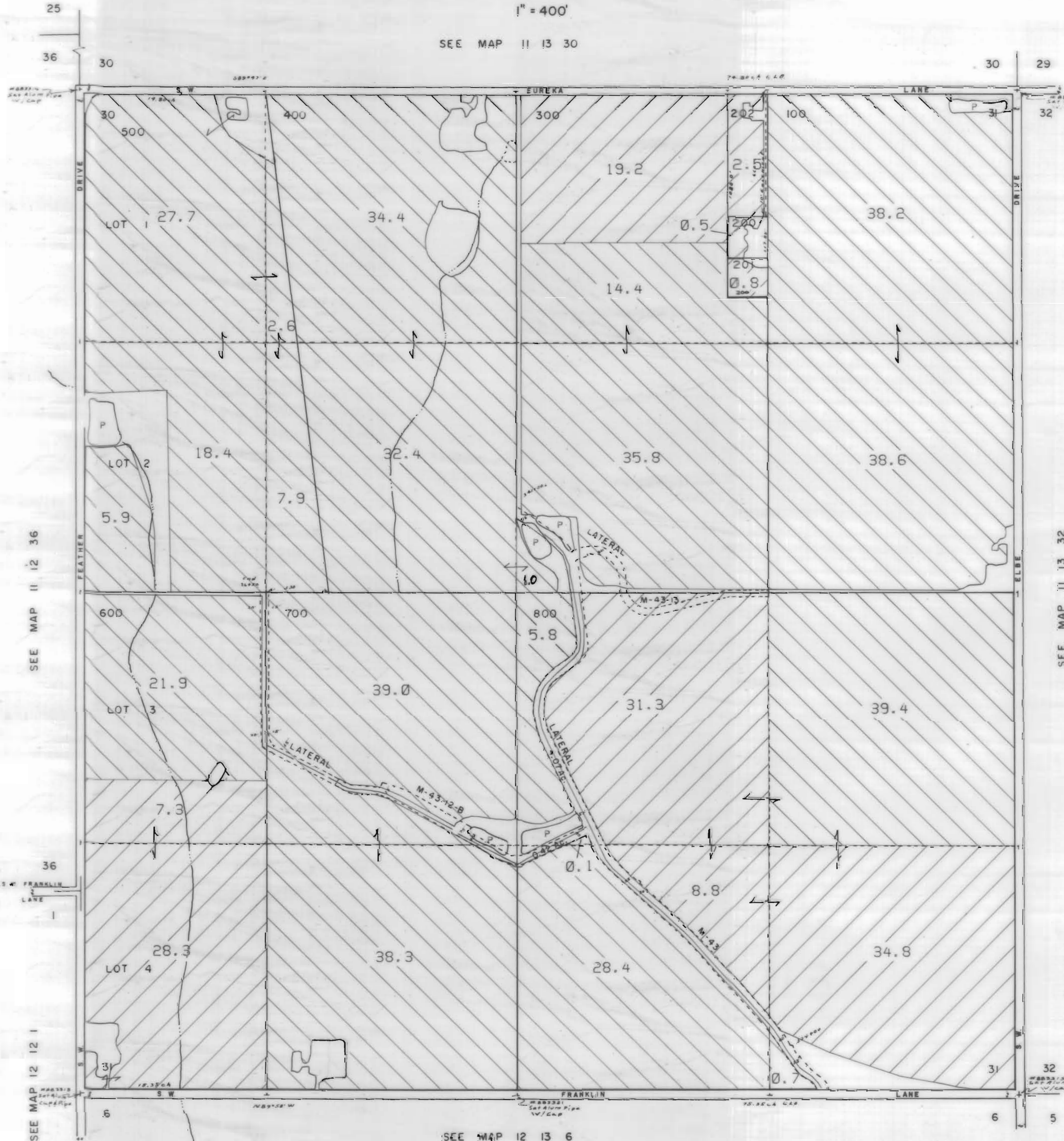
NORTH UNIT IRRIGATION DISTRICT

Section 31 T.11S. R.13E. W. M.

JEFFERSON COUNTY

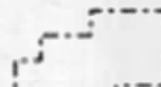






1" = 400'



SEE MAP 11 13 30



CANCELLED T.L. 30!

3111 Maps: modifications by multiple transfers not shown

-  Tax Lots
-  Quarter Quarters
-  72279 (P) Deschutes R
72281 (S) Crooked R
-  72280, 72282 11S13E S12, 28, 18;
12S13E S18
-  95488 (P) Crooked R
-  72284 11S13E S12, 22, 27
-  Boundary

-  DESCHUTES RIVER
-  CROOKED RIVER

SEE MAP 11 12 36

SEE MAP 12 12 1

SEE MAP 11 13 32

SEE MAP 12 13 6

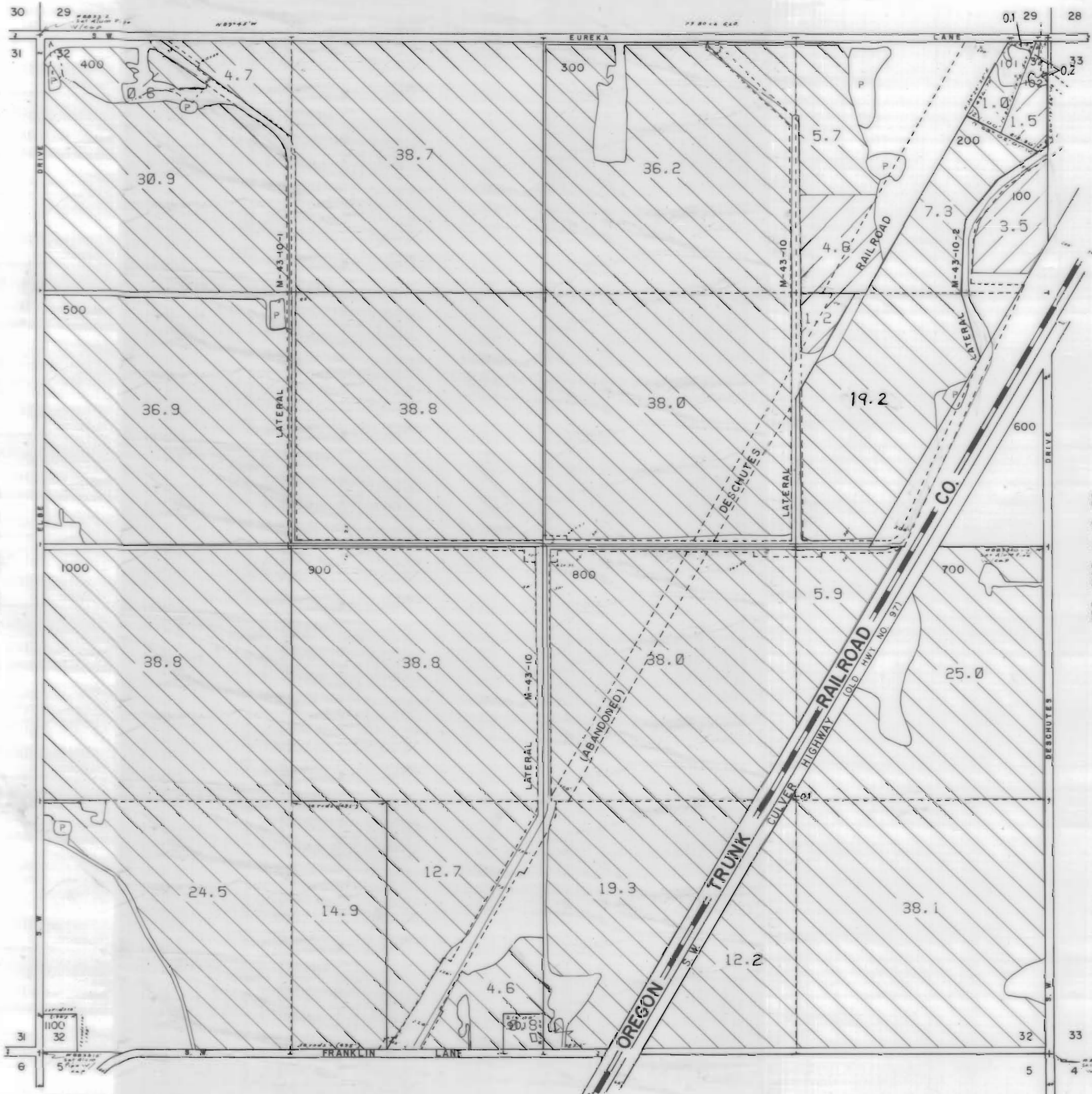
NORTH UNIT IRRIGATION DISTRICT

Section 32 T.11S. R.13E. W. M.








JEFFERSON COUNTY



1" = 400'

SEE MAP 11 13 29



3111 Maps: modifications by multiple transfers not shown

-  Tax Lots
-  Quarter Quarters
-  72279 (P) Deschutes R
72281 (S) Crooked R
-  72280, 72282 11S13E S12,28,18,
12S13E S18
-  95488 (P) Crooked R
-  72284 11S13E S12,22,27
-  Boundary

-  DESCHUTES RIVER
-  CROOKED RIVER

SEE MAP 11 13 31

SEE MAP 11 13 33

SEE MAP 12 13 5

NORTH UNIT IRRIGATION DISTRICT

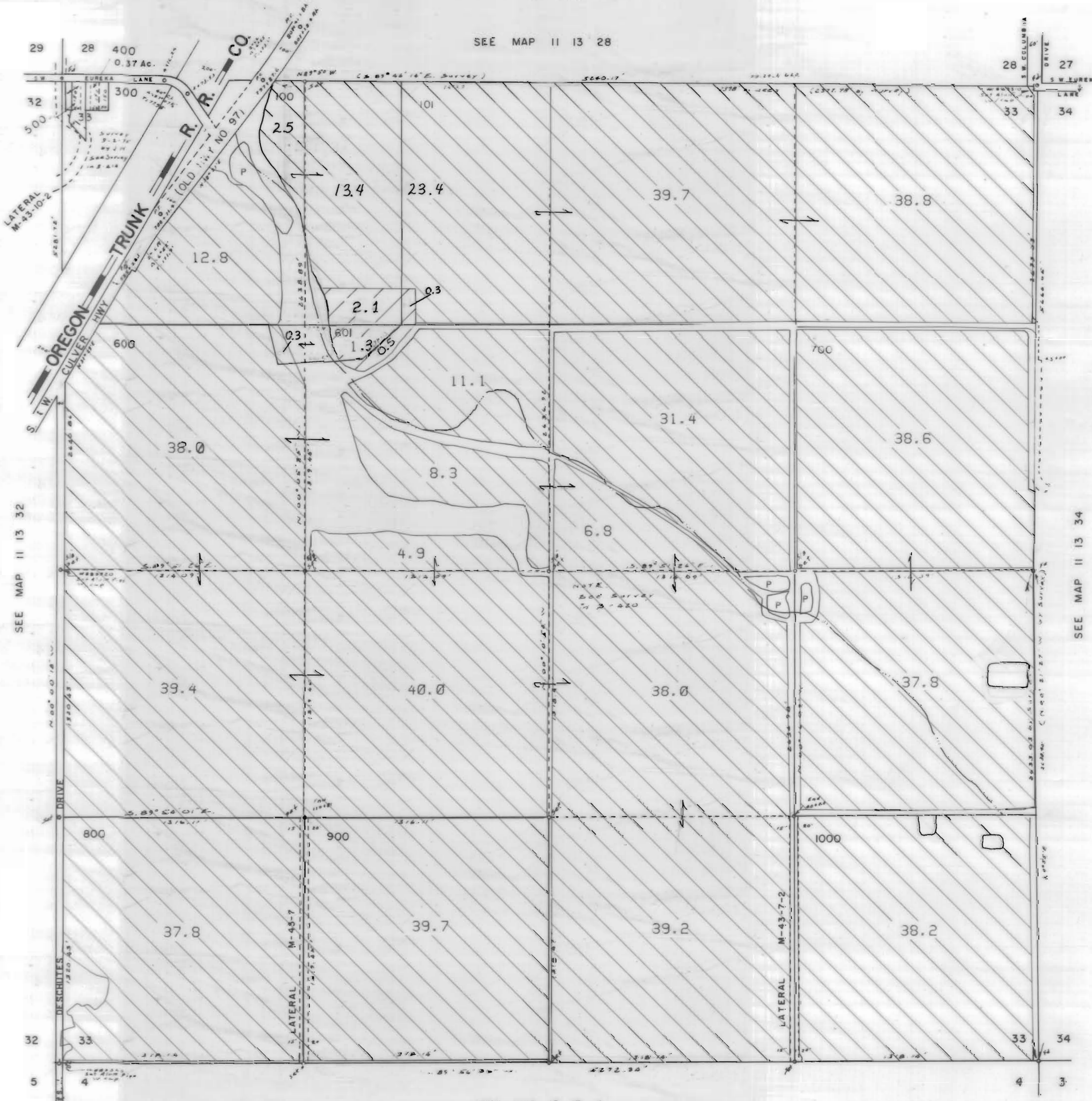
Section 33 T.11S. R.13E. W. M.

JEFFERSON COUNTY


1" = 400'

CANCELLED T.L. 200-A1
T.L. 200-A2
102-FP

SEE MAP 11 13 28



3111 Maps: modifications by multiple transfers not shown



Tax Lots



Quarter Quarters



72279 (P) Deschutes R
72281 (S) Crooked R




72280, 72282 11S13E S12,28,18,
12S13E S18



95488 (P) Crooked R



72284 11S13E S12,22,27



Boundary



DESCHUTES RIVER



CROOKED RIVER

SEE MAP 12 13 4

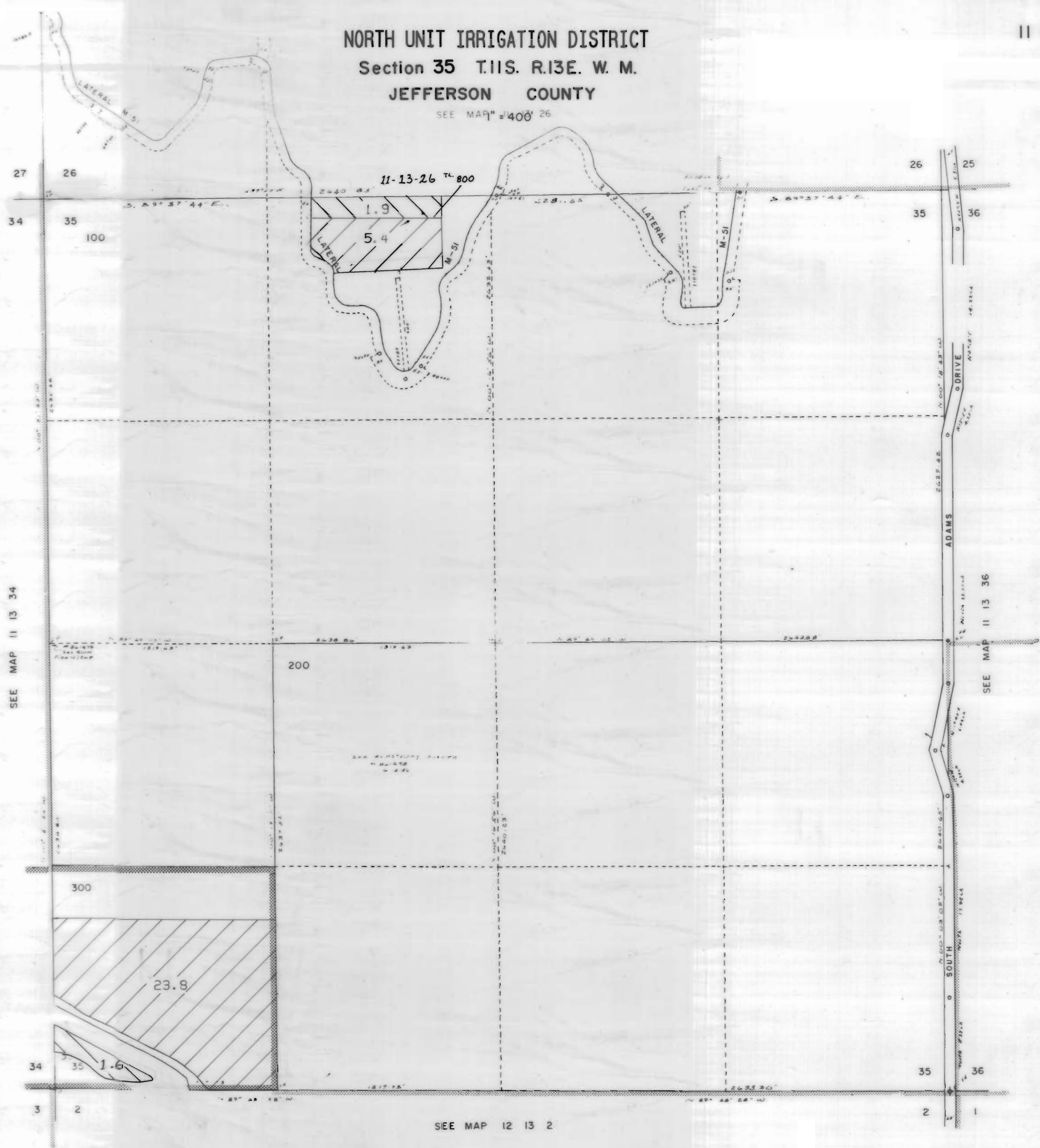
SEE MAP 11 13 34

NORTH UNIT IRRIGATION DISTRICT


Section 35 T.11S. R.13E. W. M.

JEFFERSON COUNTY

SEE MAP 11 400 26



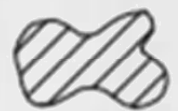
3111 Maps: modifications by multiple transfers not shown



Tax Lots




Quarter Quarters



72279 (P) Deschutes R
72281 (S) Crooked R




72280, 72282 11S13E S12,28,18,
12S13E S18



95488 (P) Crooked R



72284 11S13E S12,22,27



Boundary



DESCHUTES RIVER



CROOKED RIVER

SEE MAP 12 13 2

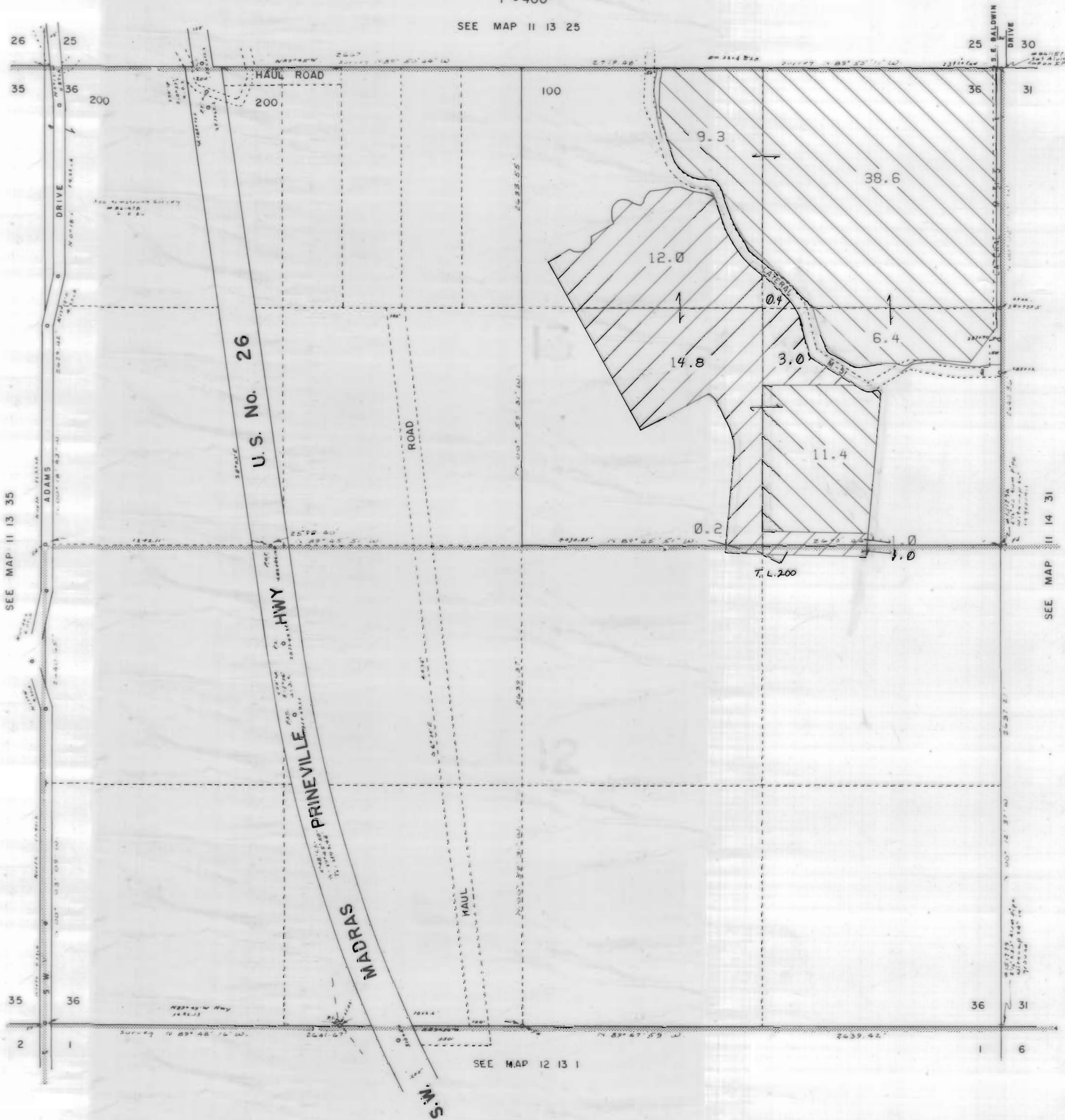
NORTH UNIT IRRIGATION DISTRICT

Section 36 T.11S. R.13E. W. M.


JEFFERSON COUNTY

1" = 400'

SEE MAP 11 13 25



3111 Maps: modifications by multiple transfers not shown



Tax Lots



Quarter Quarters



72279 (P) Deschutes R
72281 (S) Crooked R




72280, 72282 11S13E S12,28,18,
12S13E S18



95488 (P) Crooked R



72284 11S13E S12,22,27



Boundary



DESCHUTES RIVER



CROOKED RIVER

NORTH UNIT IRRIGATION DISTRICT

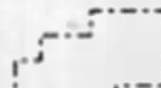






Section 4 T.11S. R.14E. W.M.



JEFFERSON COUNTY

1" = 400'



3111 Maps: modifications by multiple transfers not shown

-  Tax Lots
-  Quarter Quarters
-  72279 (P) Deschutes R
72281 (S) Crooked R
-  72280, 72282 11S13E S12,28,18,
12S13E S18
-  95488 (P) Crooked R
-  72284 11S13E S12,22,27
-  Boundary

-  DESCHUTES RIVER
-  CROOKED RIVER

SEE MAP 11 14 5

SEE MAP 11 14

SEE MAP 11 14

NORTH UNIT IRRIGATION DISTRICT

Section 5 T.11S. R.14E. W.M.








JEFFERSON COUNTY



1" = 400'

SEE MAP 10 14 32



3111 Maps: modifications by multiple transfers not shown

-  Tax Lots
-  Quarter Quarters
-  72279 (P) Deschutes R
72281 (S) Crooked R
-  72280, 72282 11S13E S12,28,18;
12S13E S18
-  95488 (P) Crooked R
-  72284 11S13E S12,22,27
-  Boundary

-  DESCHUTES RIVER
-  CROOKED RIVER

SEE MAP 11 14 6

SEE MAP 11 14 4

SEE MAP 11 14

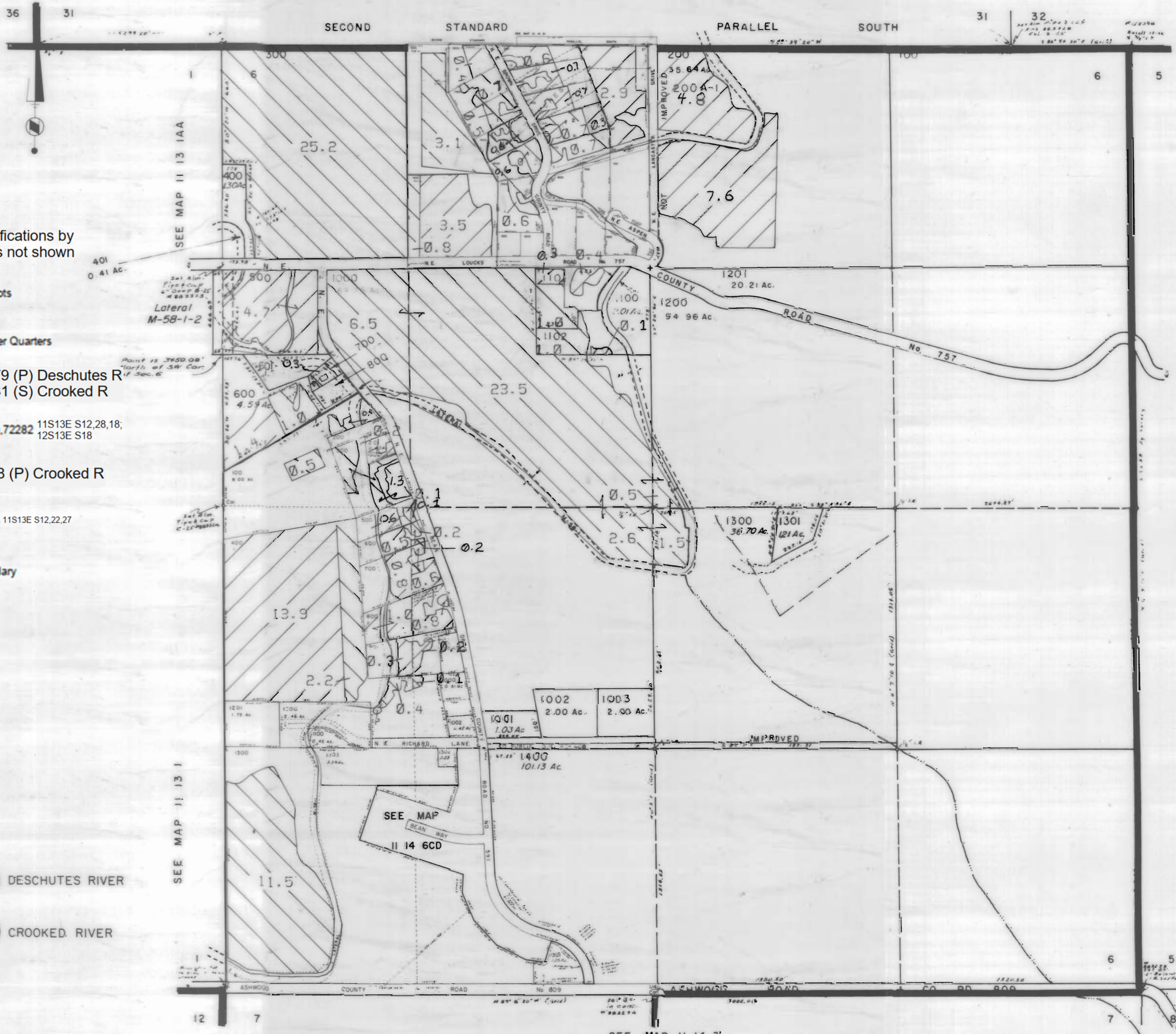
NORTH UNIT IRRIGATION DISTRICT

Section 6 T.11S. R.14E. W.M.

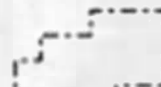






JEFFERSON COUNTY



1" = 400'

SEE MAP 10 14 31



3111 Maps: modifications by multiple transfers not shown

-  Tax Lots
-  Quarter Quarters
-  72279 (P) Deschutes R
72281 (S) Crooked R
-  72280, 72282 11S13E S12, 28, 18,
12S13E S18
-  95488 (P) Crooked R
-  72284 11S13E S12, 22, 27
-  Boundary

-  DESCHUTES RIVER
-  CROOKED RIVER

SEE MAP 11 13 1

SEE MAP 11 14 5

SEE MAP 11 14 7

NORTH UNIT IRRIGATION DISTRICT

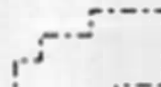






Section 7 T.11S. R.14E. W.M.



JEFFERSON COUNTY

1" = 400'



3111 Maps: modifications by multiple transfers not shown

-  Tax Lots
-  Quarter Quarters
-  72279 (P) Deschutes R
72281 (S) Crooked R
-  72280, 72282 11S13E S12,28,18;
12S13E S18
-  95488 (P) Crooked R
-  72284 11S13E S12,22,27
-  Boundary

-  DESCHUTES RIVER
-  CROOKED RIVER

SEE MAP II 14

SEE MAP II 14 18

NORTH UNIT IRRIGATION DISTRICT

Section 18 T.11S. R.14E. W.M.

JEFFERSON COUNTY

1" = 400'

SEE MAP 11 14 7



TRANSMISSION LINE

12

13

SEE MAP 11 13 13

13

24

7

18

LOT 1

300

7.8

1.4

0.1

8.8

LOT 4

18

19

100

400

501

600

700

800

800

SEE MAP 11 14 7

S. 1/2, 1/4, 3/4, W. 1/2 (TRUCE)

B.P.A. MAUPIN - REDMOND LINE

SEE MAP 11 14

7

18

502

100

18

19

8

17


SEE MAP 11 14

100

17

20

3111 Maps: modifications by multiple transfers not shown



Tax Lots



Quarter Quarters



72279 (P) Deschutes R
72281 (S) Crooked R



72280, 72282 11S13E S12,28,18;
12S13E S18



95488 (P) Crooked R



72284 11S13E S12,22,27



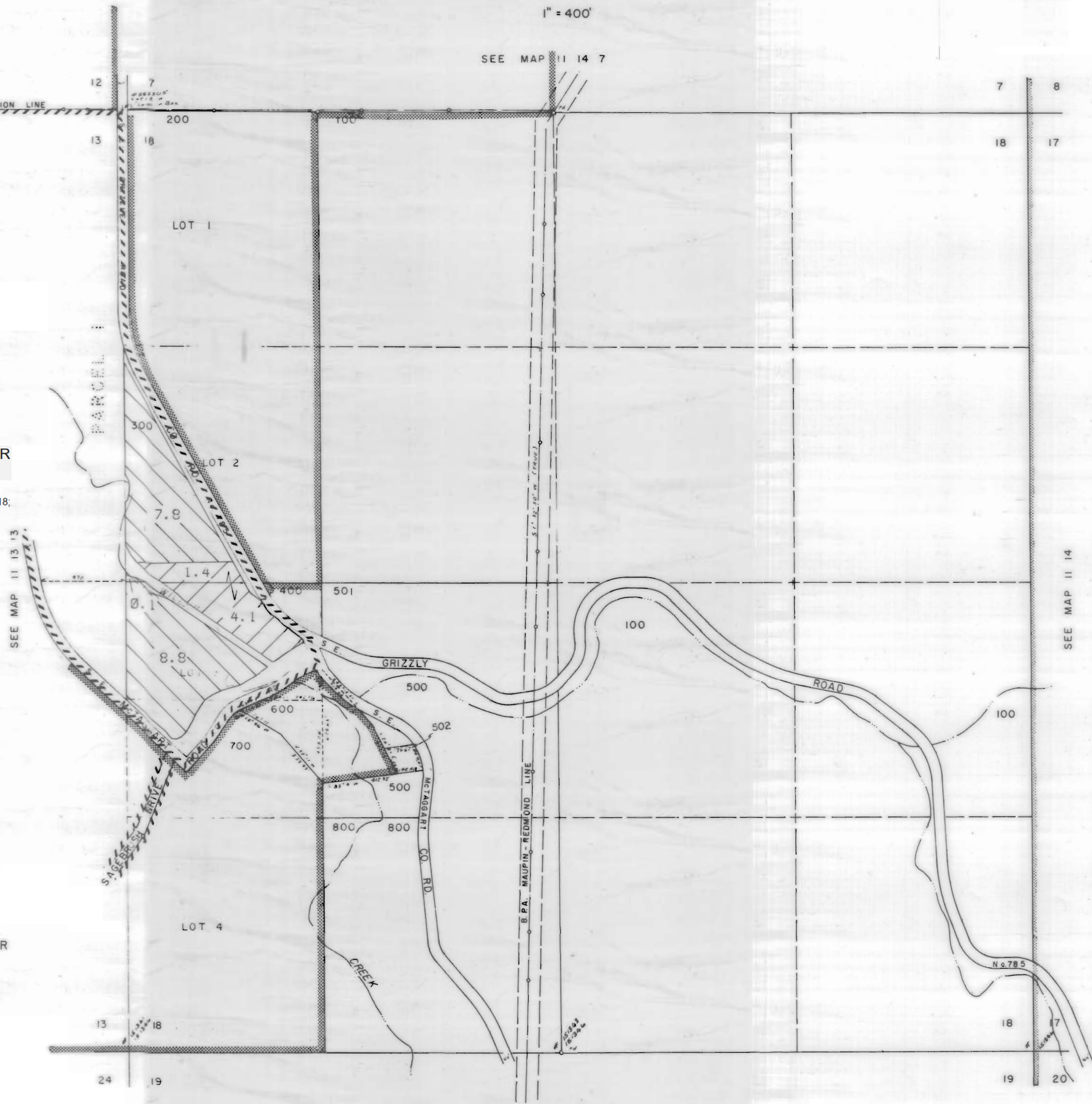
Boundary



DESCHUTES RIVER



CROOKED RIVER



NORTH UNIT IRRIGATION DISTRICT

Section 19 T.11S. R.14E. W.M.

JEFFERSON COUNTY

1"=400'



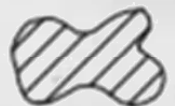
3111 Maps: modifications by multiple transfers not shown



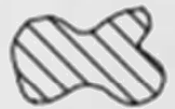
Tax Lots



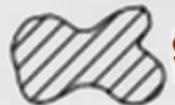
Quarter Quarters



72279 (P) Deschutes R
72281 (S) Crooked R




72280, 72282 11S13E S12, 28, 18;
12S13E S18



95488 (P) Crooked R



72284 11S13E S12, 22, 27




Boundary



DESCHUTES RIVER



CROOKED RIVER



NORTH UNIT IRRIGATION DISTRICT


Section 29 T.11S. R.14E. W.M.

JEFFERSON COUNTY

1"=400'



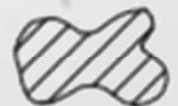
3111 Maps: modifications by multiple transfers not shown



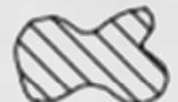
Tax Lots



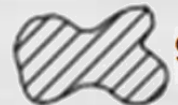
Quarter Quarters



72279 (P) Deschutes R
72281 (S) Crooked R




72280, 72282 11S13E S12,28,18,
12S13E S18



95488 (P) Crooked R



72284 11S13E S12,22,27



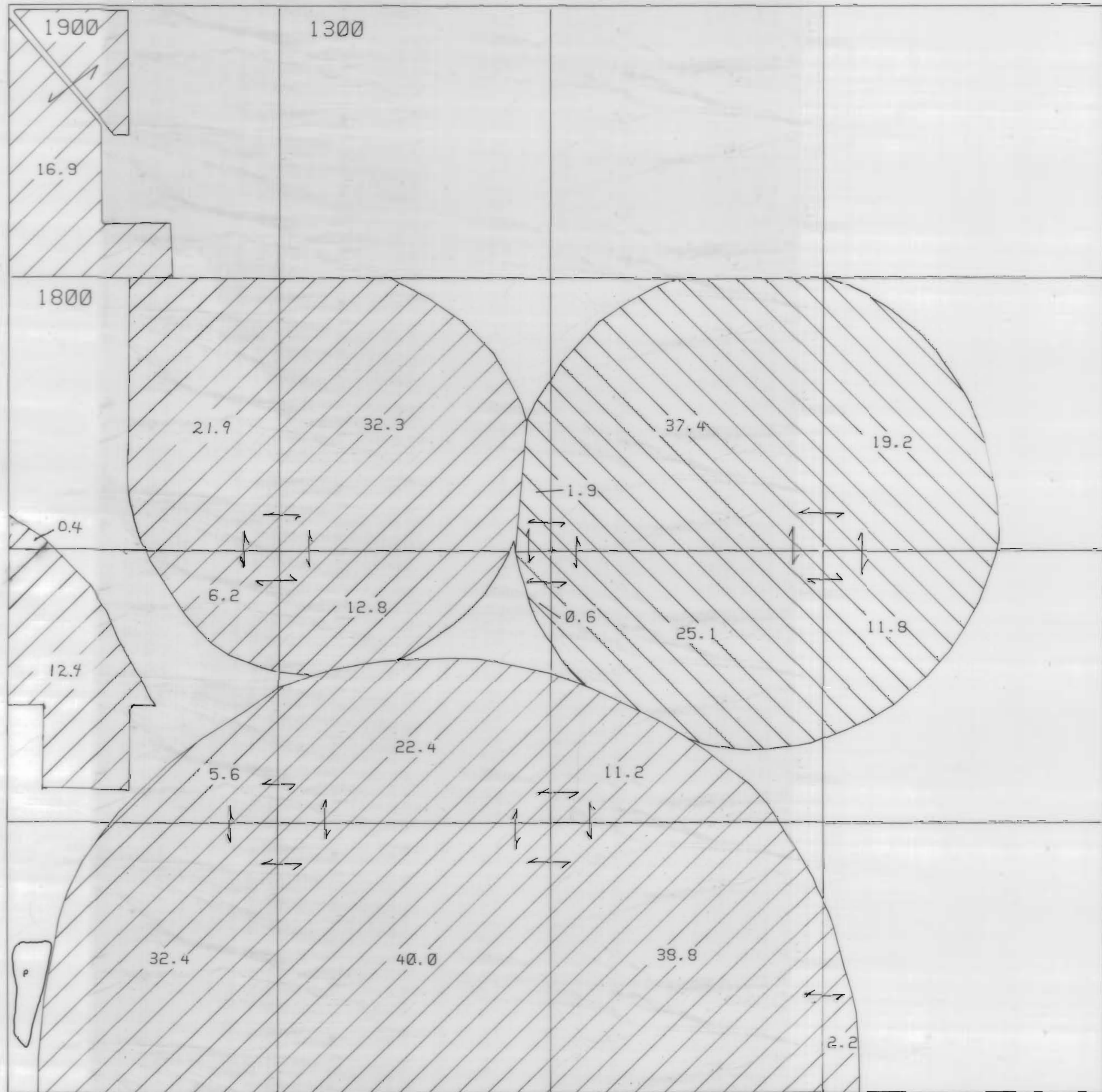
Boundary



DESCHUTES RIVER

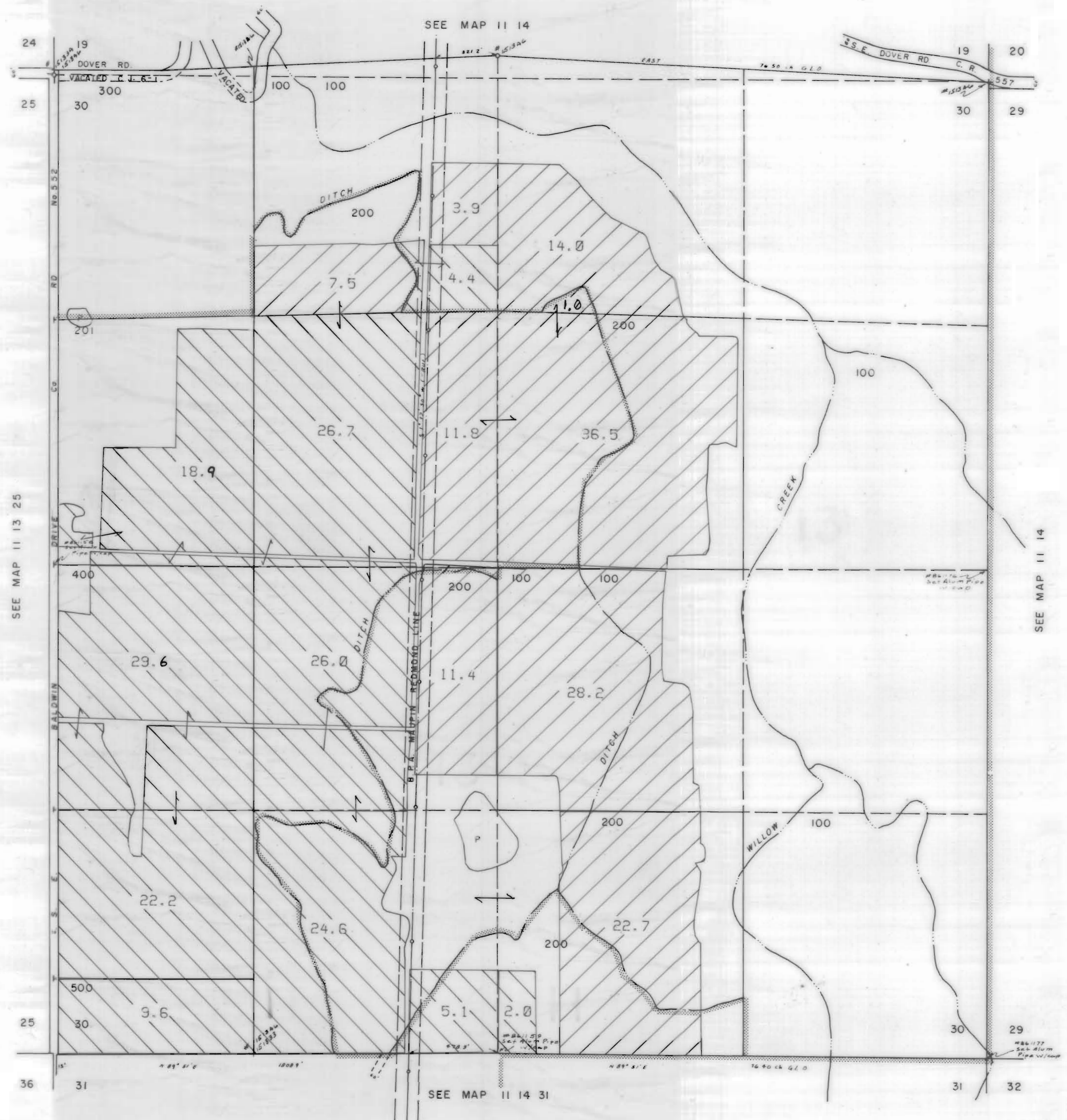


CROOKED RIVER












NORTH UNIT IRRIGATION DISTRICT
Section 30 T.11S. R.14E. W.M.
JEFFERSON COUNTY

1" = 400'



3111 Maps: modifications by multiple transfers not shown

-  Tax Lots
-  Quarter Quarters
-  72279 (P) Deschutes R
72281 (S) Crooked R
-  72280, 72282 11S13E S12, 28, 18;
12S13E S18
-  95488 (P) Crooked R
-  72284 11S13E S12, 22, 27
-  Boundary

-  DESCHUTES RIVER
-  CROOKED RIVER

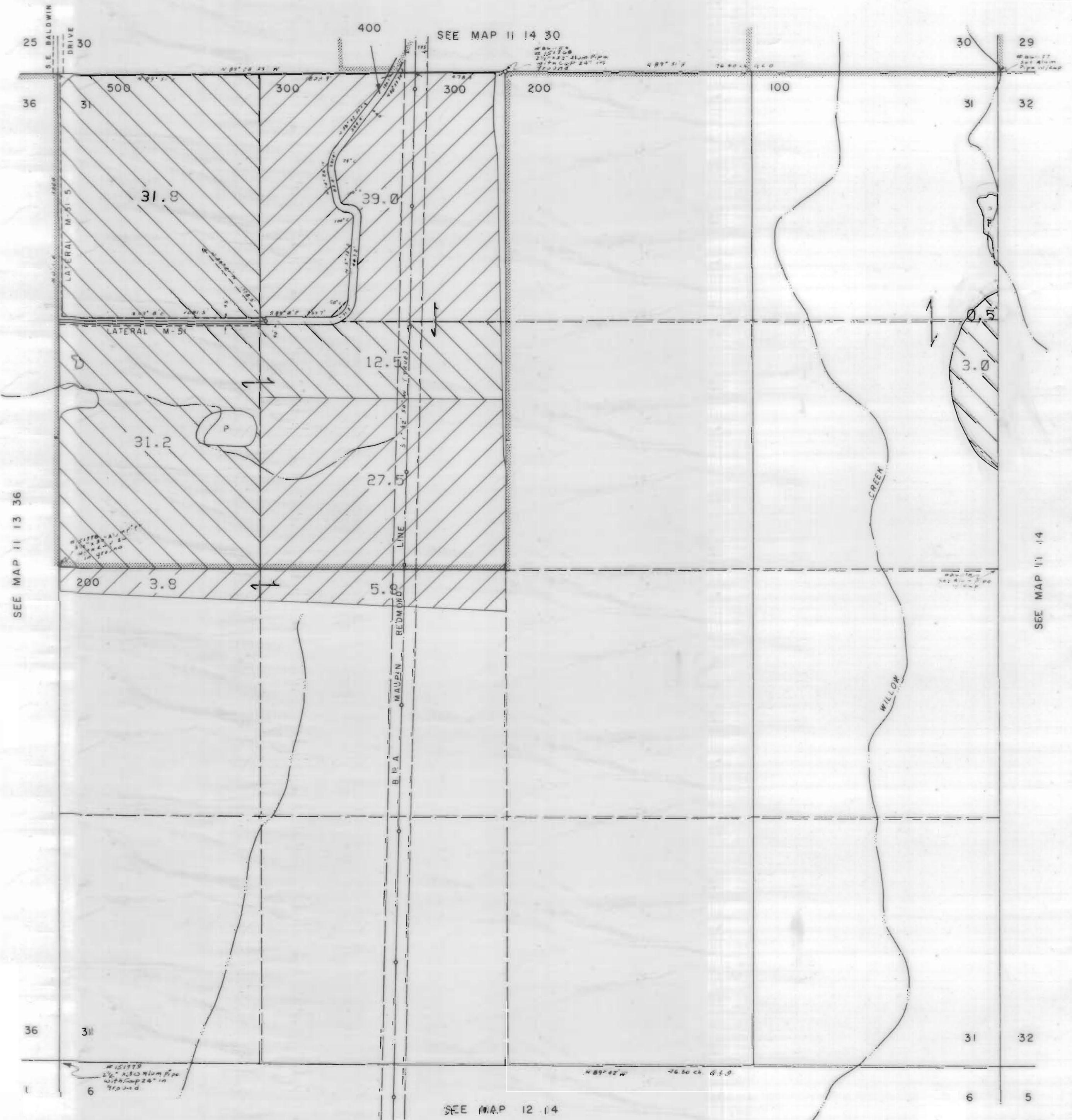
SEE MAP 11 14

NORTH UNIT IRRIGATION DISTRICT




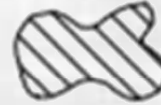



Section 31 T.11S. R.14E. W.M.



JEFFERSON COUNTY

1" = 400'



3111 Maps: modifications by multiple transfers not shown

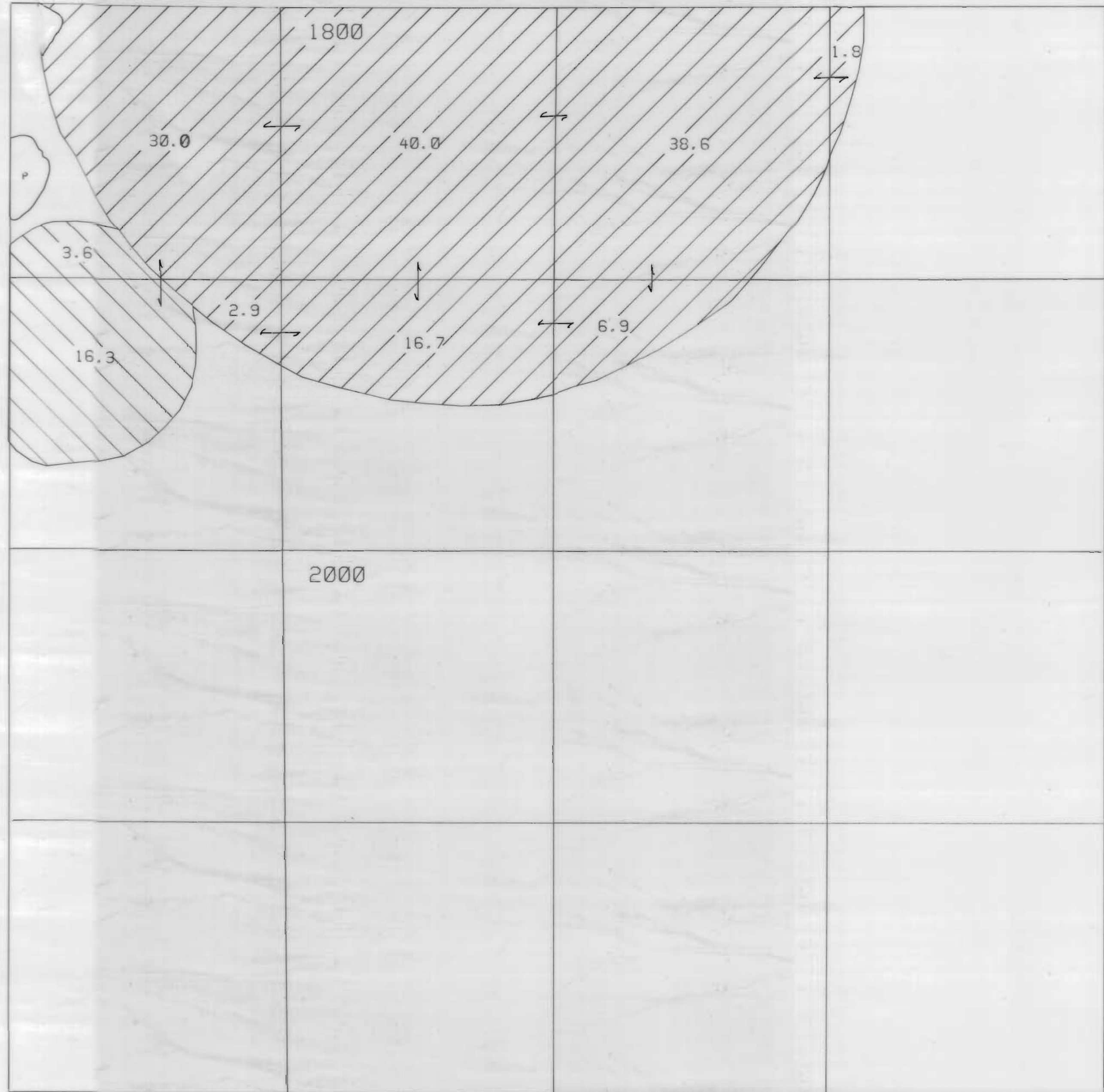
-  Tax Lots
-  Quarter Quarters
-  72279 (P) Deschutes R
72281 (S) Crooked R
-  72280, 72282 11S13E S12,28,18;
12S13E S18
-  95488 (P) Crooked R
-  72284 11S13E S12,22,27
-  Boundary

-  DESCHUTES RIVER
-  CROOKED RIVER


SEE MAP 11 14

NORTH UNIT IRRIGATION DISTRICT
Section 32 T.11S. R.14E. W.M.
JEFFERSON COUNTY

1"=400'



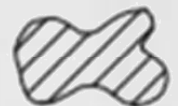
3111 Maps: modifications by multiple transfers not shown



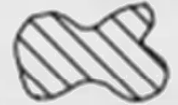
Tax Lots



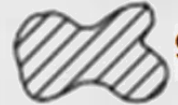
Quarter Quarters



72279 (P) Deschutes R
72281 (S) Crooked R




72280, 72282 11S13E S12,28,18;
12S13E S18



95488 (P) Crooked R



72284 11S13E S12,22,27



Boundary



DESCHUTES RIVER



CROOKED RIVER

NORTH UNIT IRRIGATION DISTRICT

Section I T.12S. R.12E. W. M.

JEFFERSON COUNTY

1" = 400'

12 12 1



SEE MAP 11 12 36

3111 Maps: modifications by multiple transfers not shown



Tax Lots



Quarter Quarters



72279 (P) Deschutes R
72281 (S) Crooked R



72280, 72282 11S13E S12,28,18,
12S13E S18



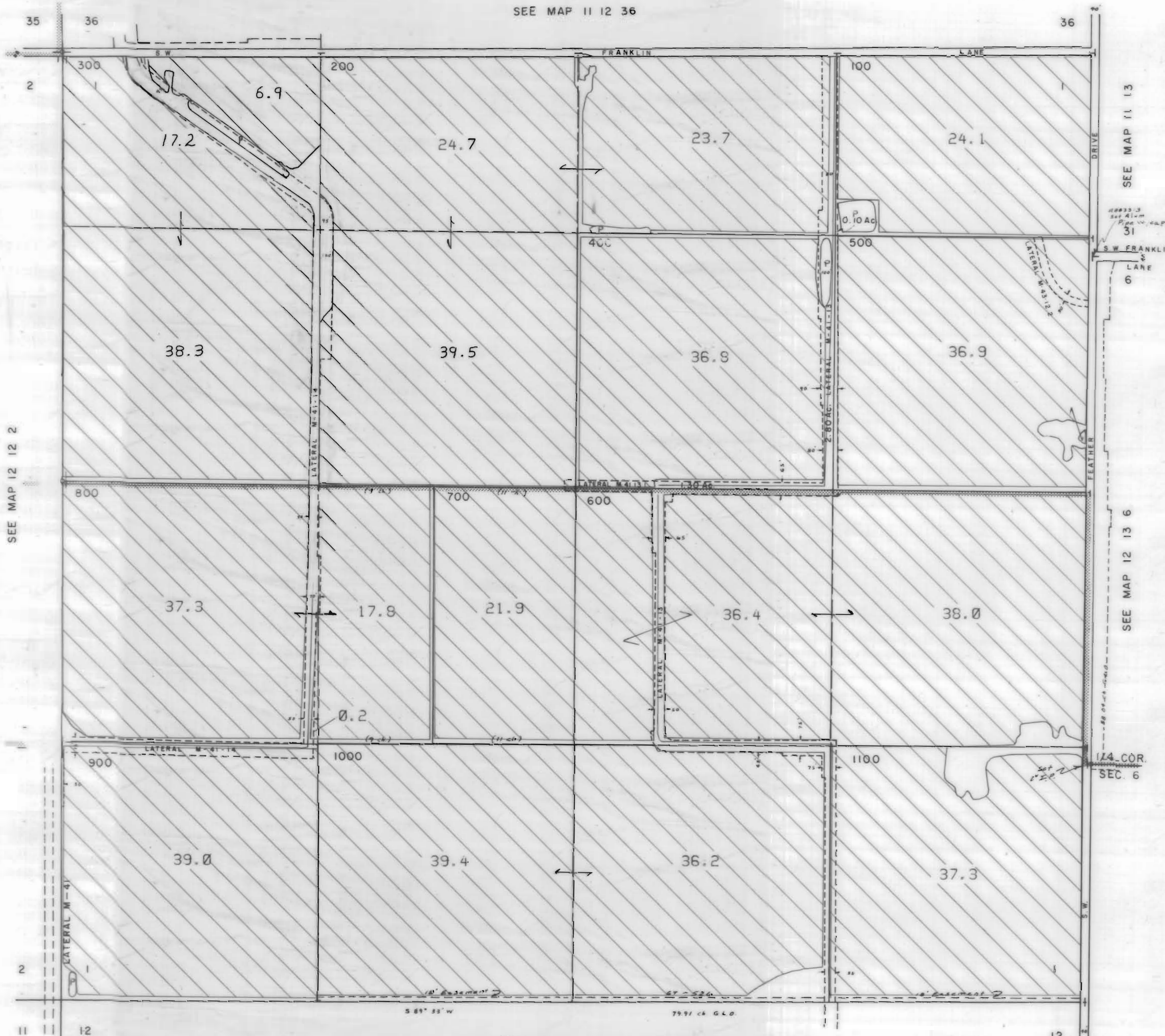
95488 (P) Crooked R



72284 11S13E S12,22,27



Boundary



DESCHUTES RIVER

CROOKED RIVER

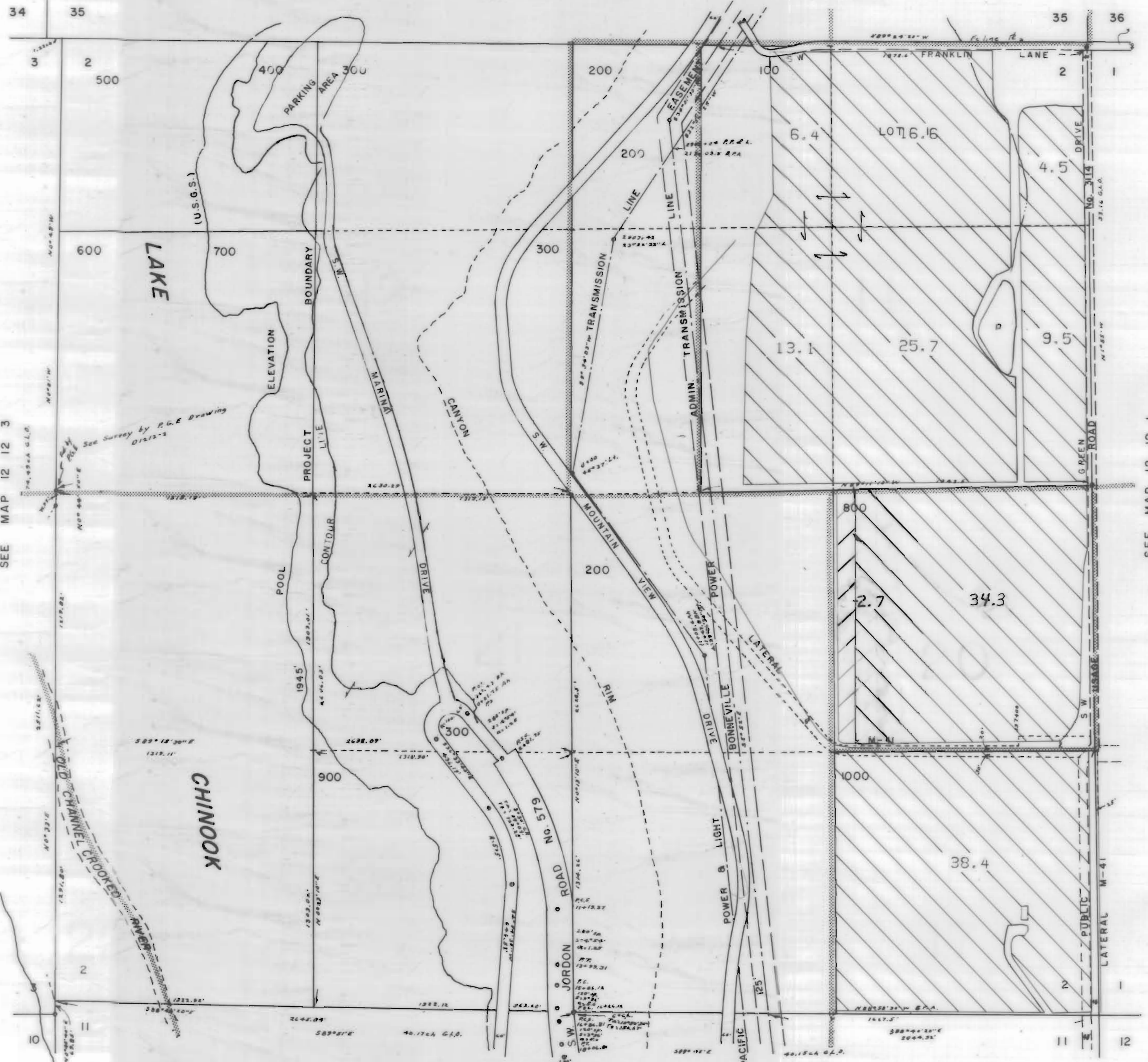
SEE MAP 12 12 12

12 12 1

NORTH UNIT IRRIGATION DISTRICT
 Section 2 T.12S. R.12E. W. M.
 JEFFERSON COUNTY

1" = 400'

SEE MAP 12 12 35












SEE MAP 12 12 3

SEE MAP 12 12 1

SEE MAP 12 12 11

3111 Maps: modifications by multiple transfers not shown

-  Tax Lots
-  Quarter Quarters
-  72279 (P) Deschutes R
72281 (S) Crooked R
-  72280, 72282 11S13E S12, 28, 18,
12S13E S18
-  95488 (P) Crooked R
-  72284 11S13E S12, 22, 27
-  Boundary

-  DESCHUTES RIVER
-  CROOKED RIVER

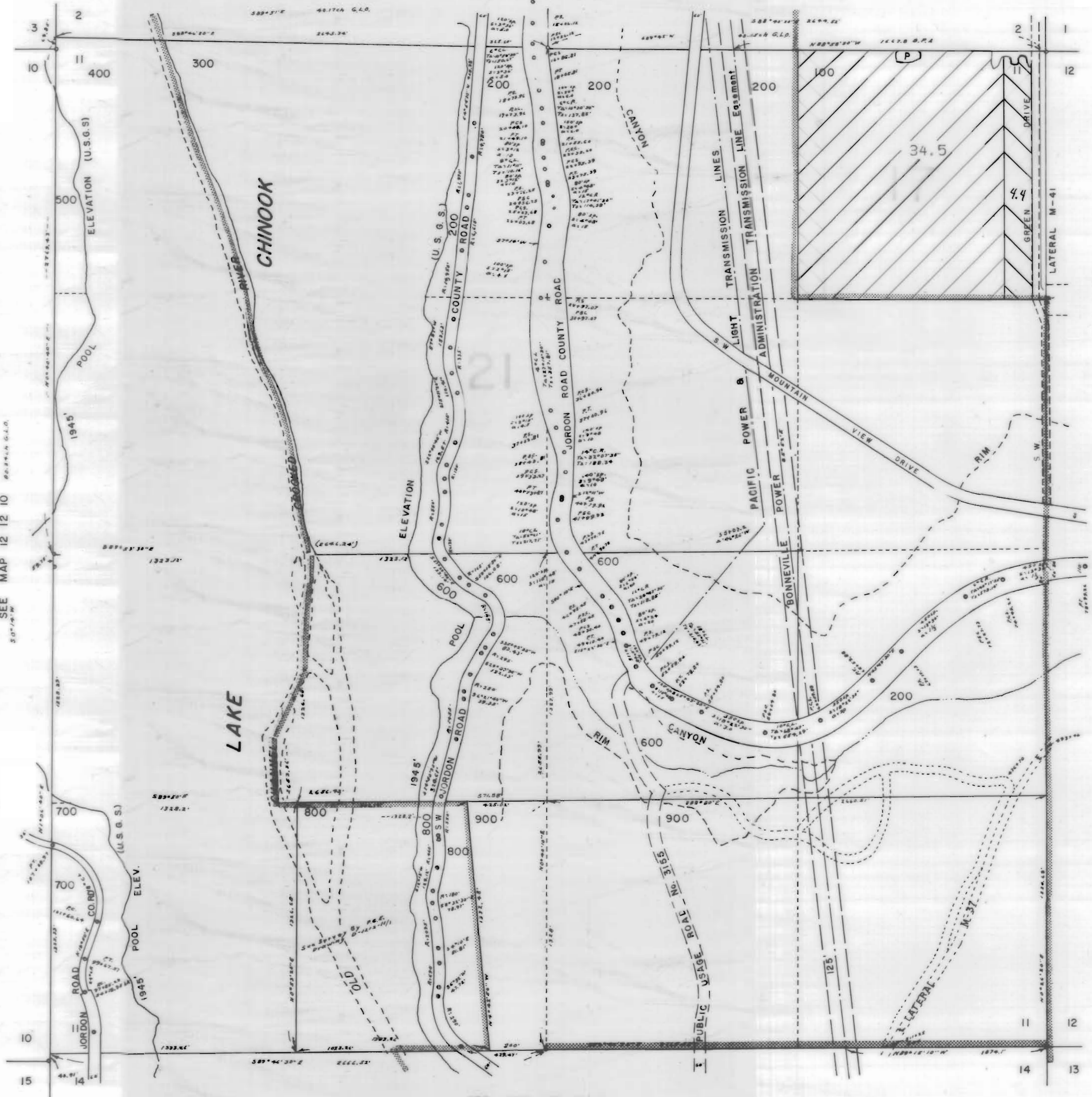
NORTH UNIT IRRIGATION DISTRICT

Section II T.12S. R.12E. W. M.








JEFFERSON COUNTY



1" = 400'

SEE MAP 12 12 2



3111 Maps: modifications by multiple transfers not shown

-  Tax Lots
-  Quarter Quarters
-  72279 (P) Deschutes R
72281 (S) Crooked R
-  72280, 72282 11S13E S12,28,18,
12S13E S18
-  95488 (P) Crooked R
-  72284 11S13E S12,22,27
-  Boundary

-  DESCHUTES RIVER
-  CROOKED RIVER

SEE MAP 12 12 10

SEE MAP 12 12 12

SEE MAP 12 12 14

NORTH UNIT IRRIGATION DISTRICT

Section 12 T.12S. R.12E. W. M.

JEFFERSON COUNTY

1" = 400'

12 12 12

CANCELED T. L.

- 409
- 403
- 300
- 412
- 1400
- 401
- 402
- 404
- 405
- 406
- 407
- 408
- 410
- 411
- 413
- 414

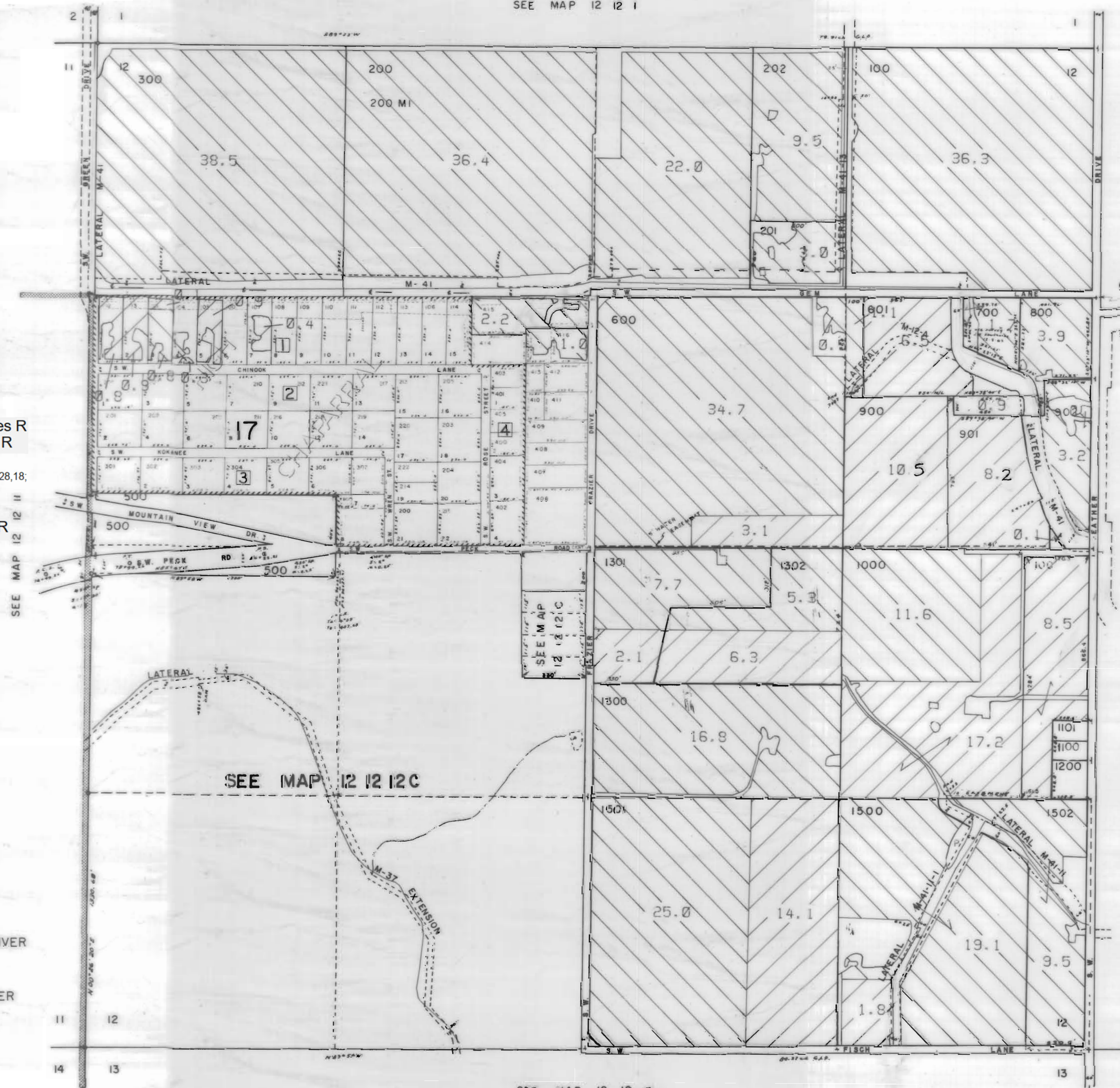
SEE MAP 12 12 1



3111 Maps: modifications by multiple transfers not shown

- Tax Lots
- Quarter Quarters
- 72279 (P) Deschutes R
72281 (S) Crooked R
- 72280, 72282 11S13E S12, 28, 18,
12S13E S18
- 95488 (P) Crooked R
- 72284 11S13E S12, 22, 27
- Boundary

- DESCHUTES RIVER
- CROOKED RIVER



SEE MAP 12 13 6

SEE MAP 12 13 7

SEE MAP 12 12 13

12 12 12

NORTH UNIT IRRIGATION DISTRICT

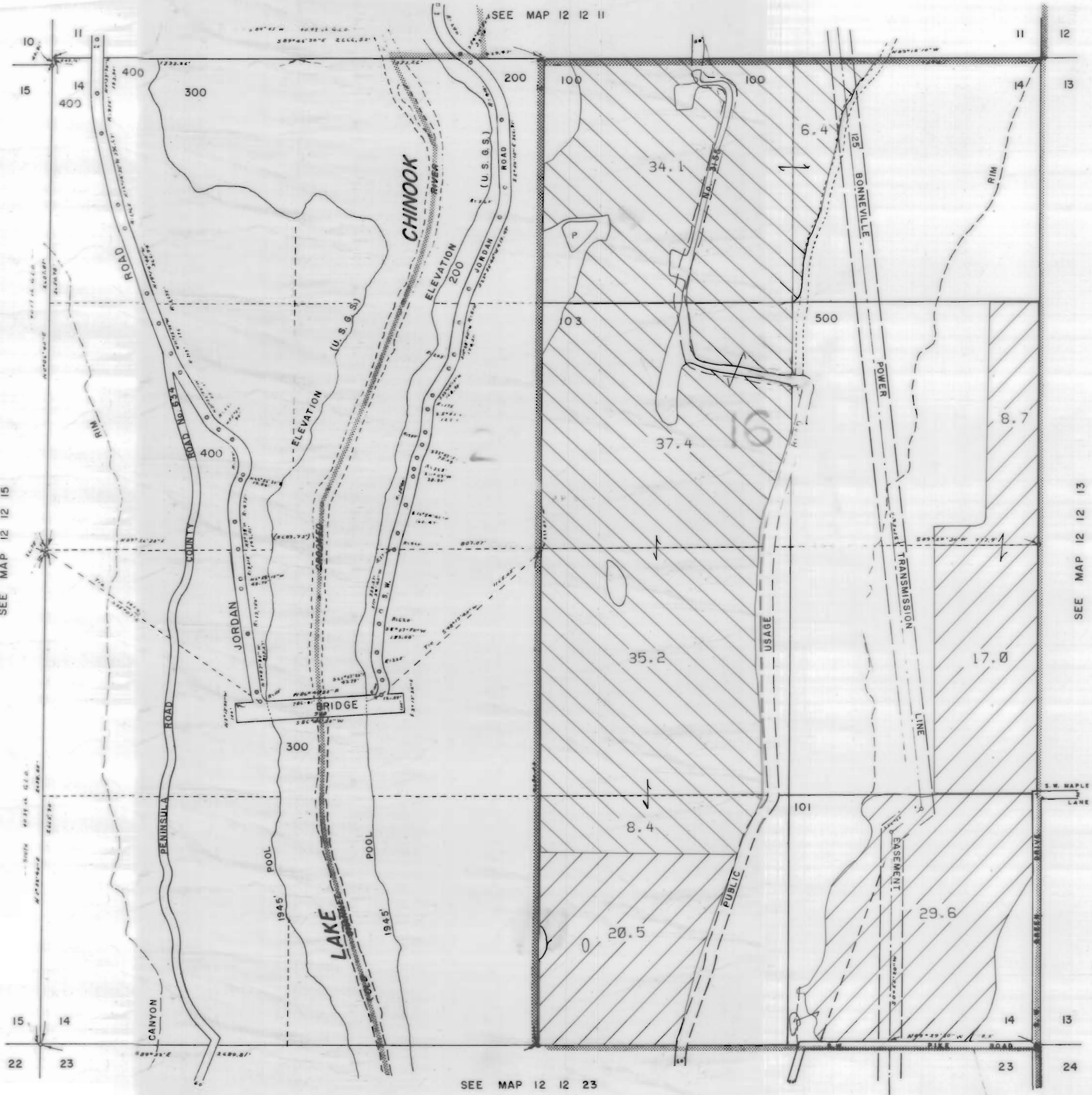
Section 14 T.12S. R.12E. W. M.

JEFFERSON COUNTY

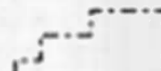






1" = 400'



CANCELLED NO.

102



3111 Maps: modifications by multiple transfers not shown

-  Tax Lots
-  Quarter Quarters
-  72279 (P) Deschutes R
72281 (S) Crooked R
-  72280, 72282 11S13E S12,28,18,
12S13E S18
-  95488 (P) Crooked R
-  72284 11S13E S12,22,27
-  Boundary

-  DESCHUTES RIVER
-  CROOKED RIVER

SEE MAP 12 12 15

SEE MAP 12 12 23

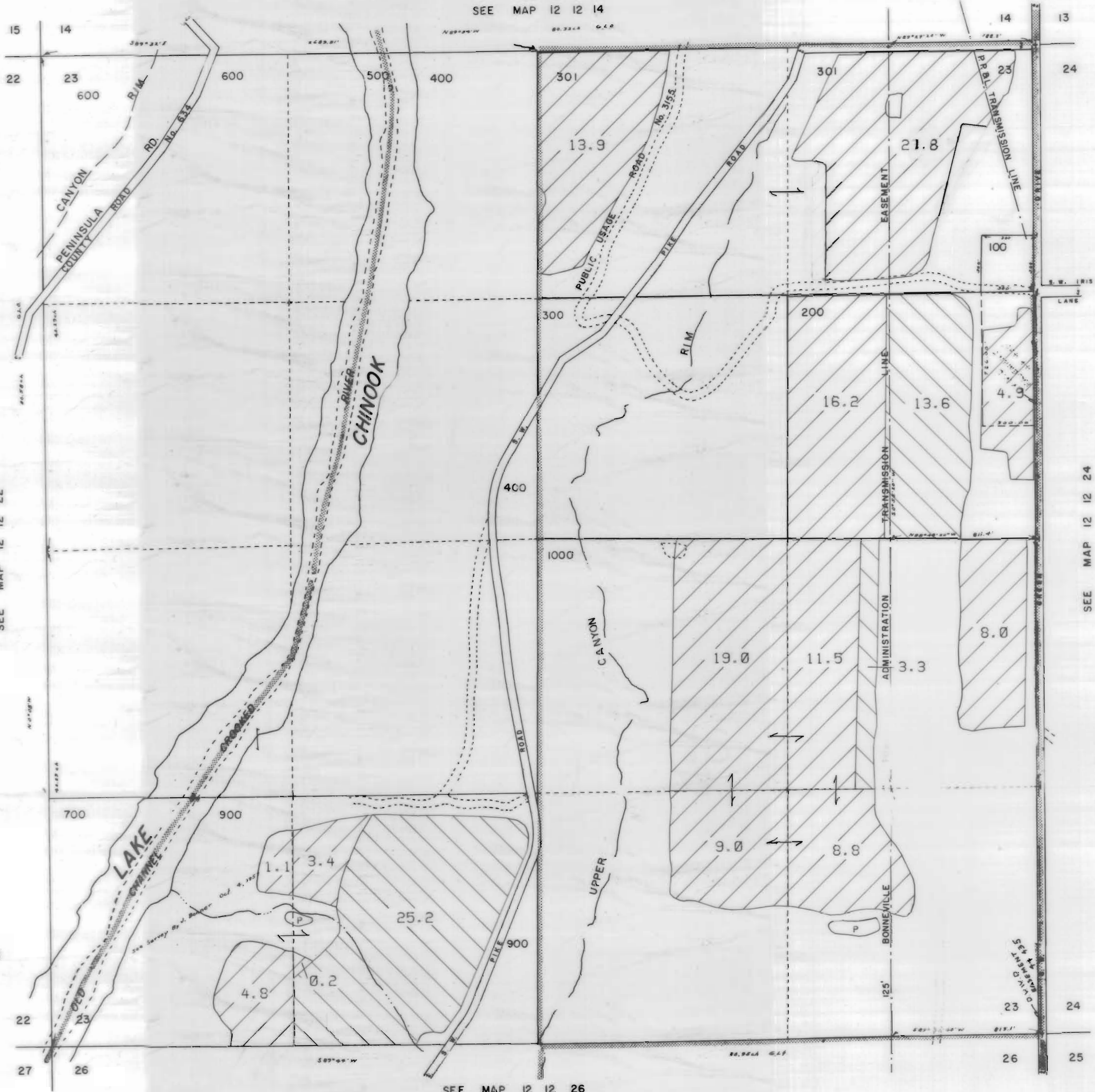
SEE MAP 12 12 13

NORTH UNIT IRRIGATION DISTRICT
 Section 23 T.12S. R.12E. W. M.
 JEFFERSON COUNTY

1" = 400'

CANCELLED NO.
 201
 800

SEE MAP 12 12 14



3111 Maps: modifications by multiple transfers not shown

- Tax Lots
- Quarter Quarters
- 72279 (P) Deschutes R
72281 (S) Crooked R
- 72280, 72282 11S13E S12,28,18,
12S13E S18
- 95488 (P) Crooked R
- 72284 11S13E S12,22,27
- Boundary

- DESCHUTES RIVER
- CROOKED RIVER

SEE MAP 12 12 22

SEE MAP 12 12 24

SEE MAP 12 12 26

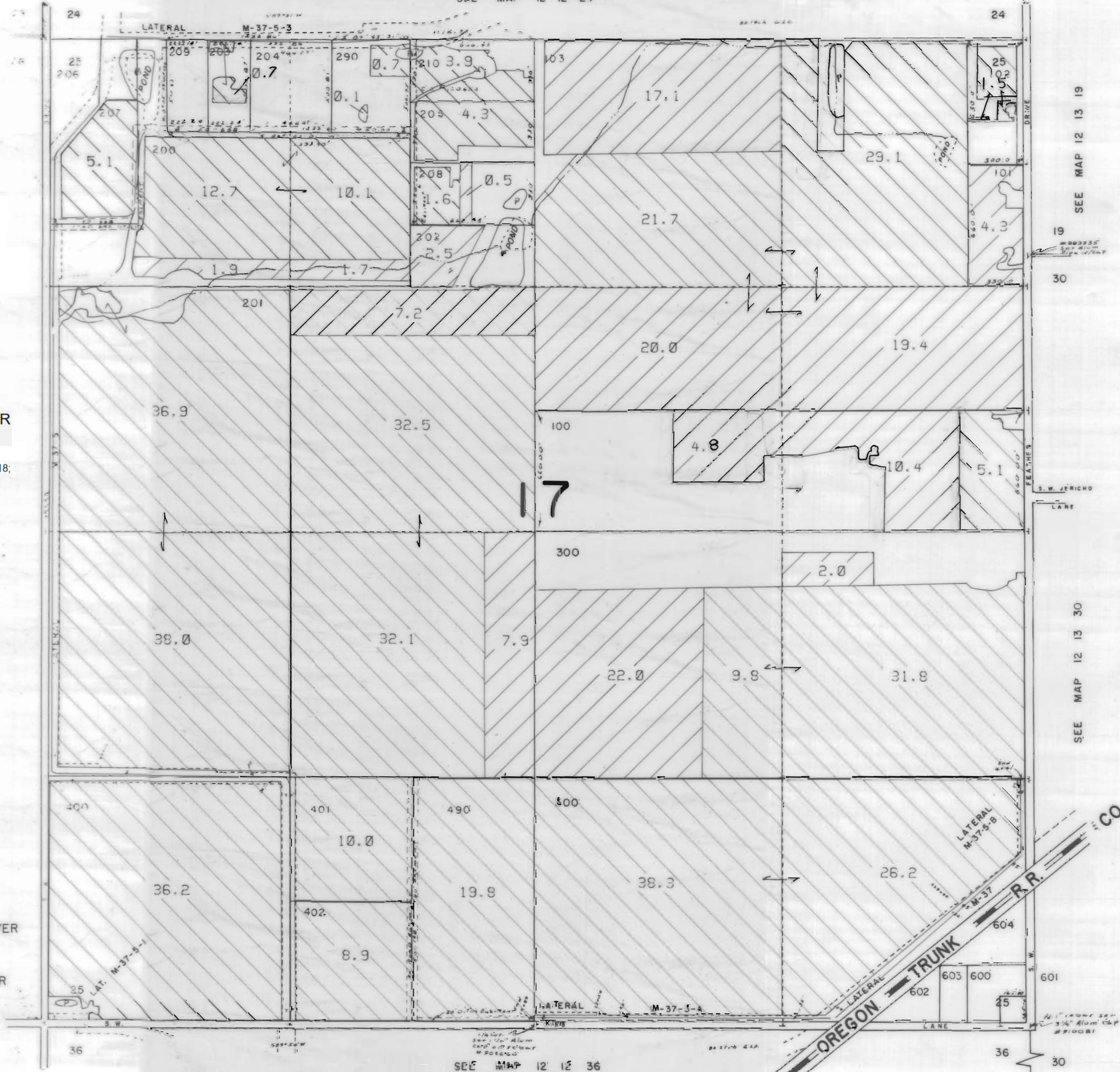
NORTH UNIT IRRIGATION DISTRICT

Section 25 T.12S. R.12E. W. M.


JEFFERSON COUNTY

1" = 400'

SEE MAP 12 12 24



3111 Maps: modifications by multiple transfers not shown



Tax Lots



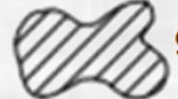
Quarter Quarters



72279 (P) Deschutes R
72281 (S) Crooked R




72280, 72282 11S13E S12,28,18,
12S13E S18



95488 (P) Crooked R



72284 11S13E S12,22,27



Boundary



DESCHUTES RIVER



CROOKED RIVER

SEE MAP 12 12 36

SEE MAP 12 13 19

SEE MAP 12 13 30

NORTH UNIT IRRIGATION DISTRICT

Section 26 T.12S. R.12E. W. M.

JEFFERSON COUNTY

1" = 400'

12 12 26

CANCELLED NO. 300


SEE MAP 12 12 23

SEE MAP 12 12 35

SEE MAP 12 12 25



3111 Maps: modifications by multiple transfers not shown



Tax Lots



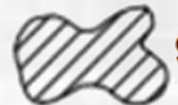
Quarter Quarters



72279 (P) Deschutes R
72281 (S) Crooked R



72280, 72282 11S13E S12,28,18,
12S13E S18



95488 (P) Crooked R



72284 11S13E S12,22,27



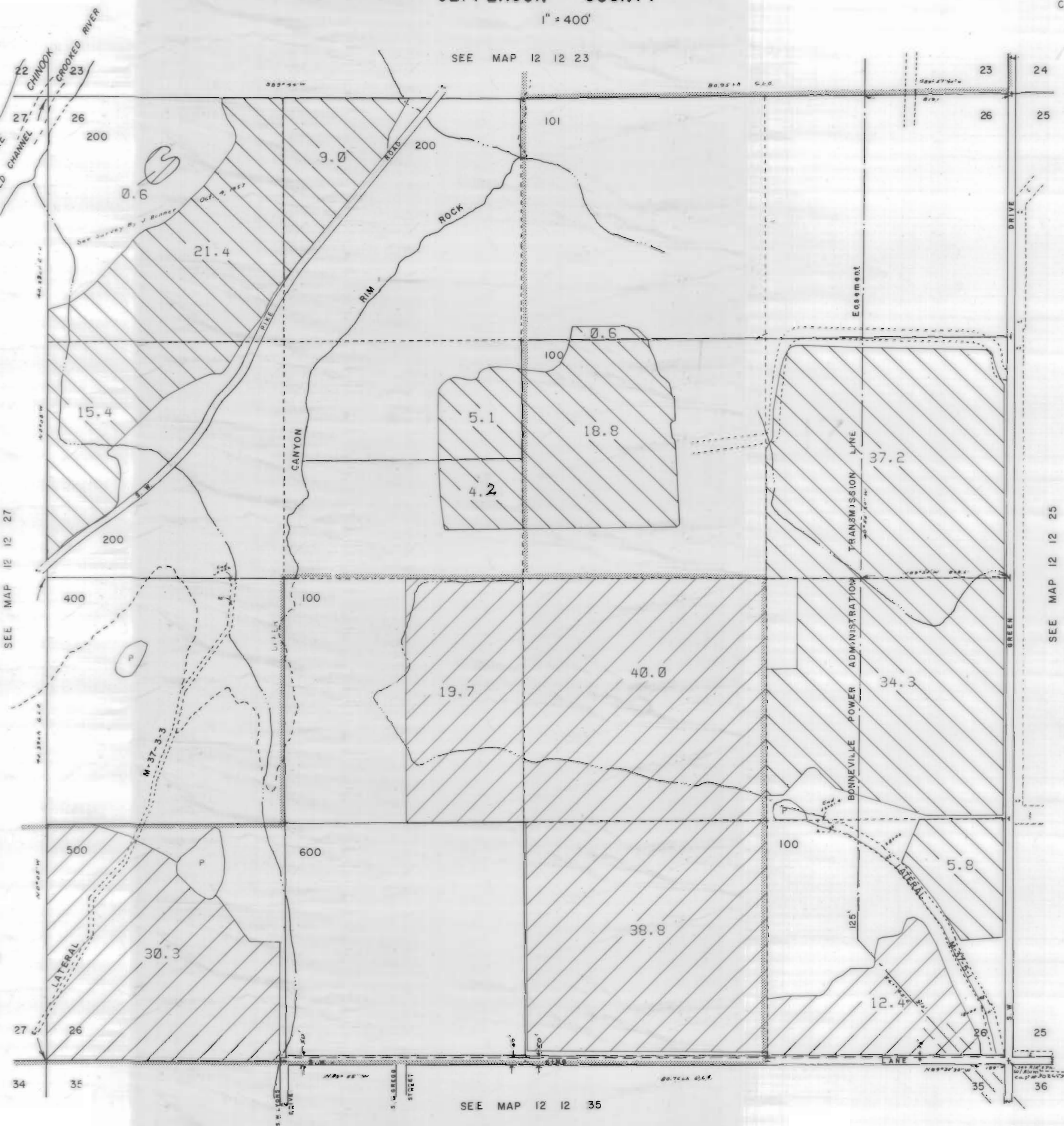
Boundary



DESCHUTES RIVER



CROOKED RIVER



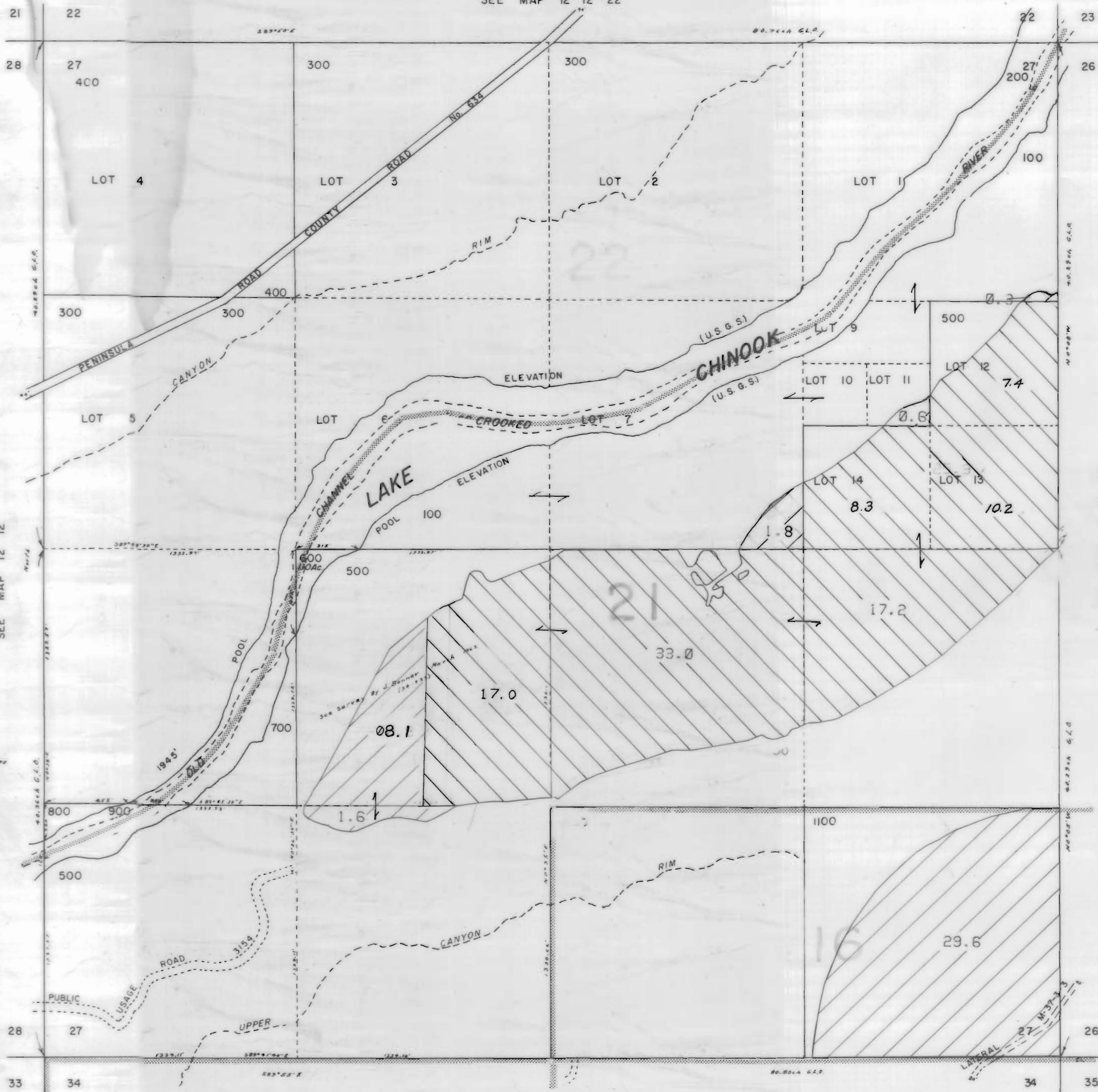
12 12 26

NORTH UNIT IRRIGATION DISTRICT

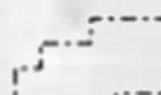





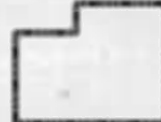
Section 27 T.12S. R.12E. W. M.



JEFFERSON COUNTY

1" = 400'
SEE MAP 12 12 22



3111 Maps: modifications by multiple transfers not shown

-  Tax Lots
-  Quarter Quarters
-  72279 (P) Deschutes R
72281 (S) Crooked R
-  72280, 72282 11S13E S12,28,18,
12S13E S18
-  95488 (P) Crooked R
-  72284 11S13E S12,22,27
-  Boundary

-  DESCHUTES RIVER
-  CROOKED RIVER

SEE MAP 12 12 12

SEE MAP 12 12 26


SEE MAP 12 12 34

NORTH UNIT IRRIGATION DISTRICT

Section 34 T.12S. R.12E. W. M.

JEFFERSON COUNTY

1" = 400'



3111 Maps: modifications by multiple transfers not shown

- Tax Lots
- Quarter Quarters
- 72279 (P) Deschutes R
72281 (S) Crooked R
- 72280, 72282 11S13E S12, 28, 18;
12S13E S18
- 95488 (P) Crooked R
- 72284 11S13E S12, 22, 27
- Boundary

- DESCHUTES RIVER
- CROOKED RIVER

SEE MAP 12 12 35

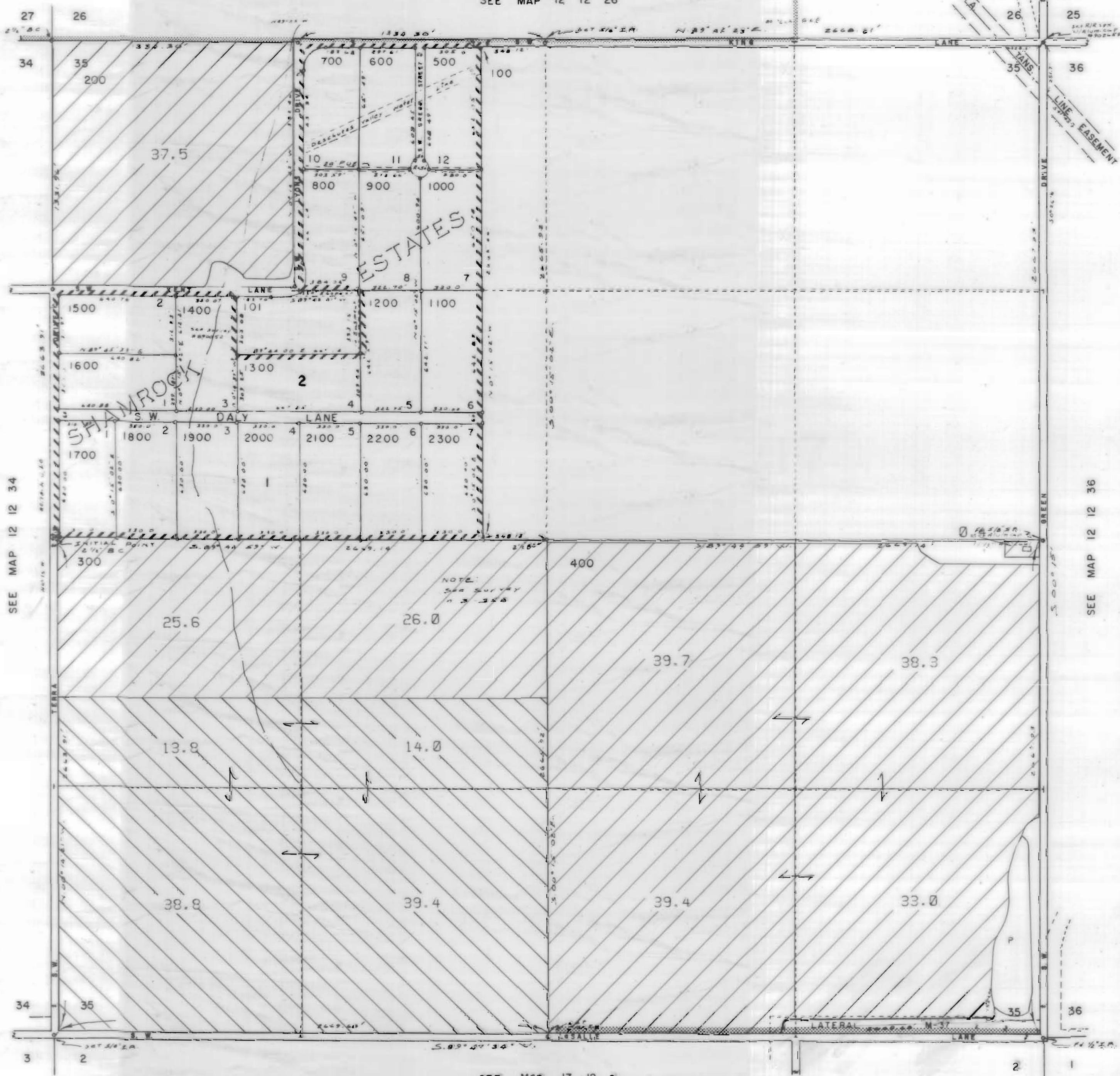
NORTH UNIT IRRIGATION DISTRICT

Section 35 T.12S. R.12E. W. M.


JEFFERSON COUNTY

CANCELLED NO. 102

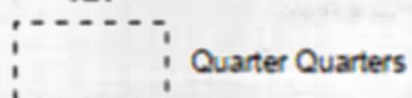
1" = 400'
SEE MAP 12 12 26



3111 Maps: modifications by multiple transfers not shown



Tax Lots



Quarter Quarters



72279 (P) Deschutes R
72281 (S) Crooked R



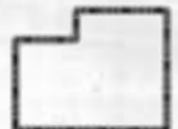
72280, 72282 11S13E S12,28,18,
12S13E S18



95488 (P) Crooked R



72284 11S13E S12,22,27



Boundary



DESCHUTES RIVER



CROOKED RIVER

SEE MAP 13 12 2

SEE MAP 12 12 36

NORTH UNIT IRRIGATION DISTRICT

Section 36 T.12S. R.12E. W. M.

JEFFERSON COUNTY

1" = 400'

CANCELLED NO.

SEE MAP 12 12 25

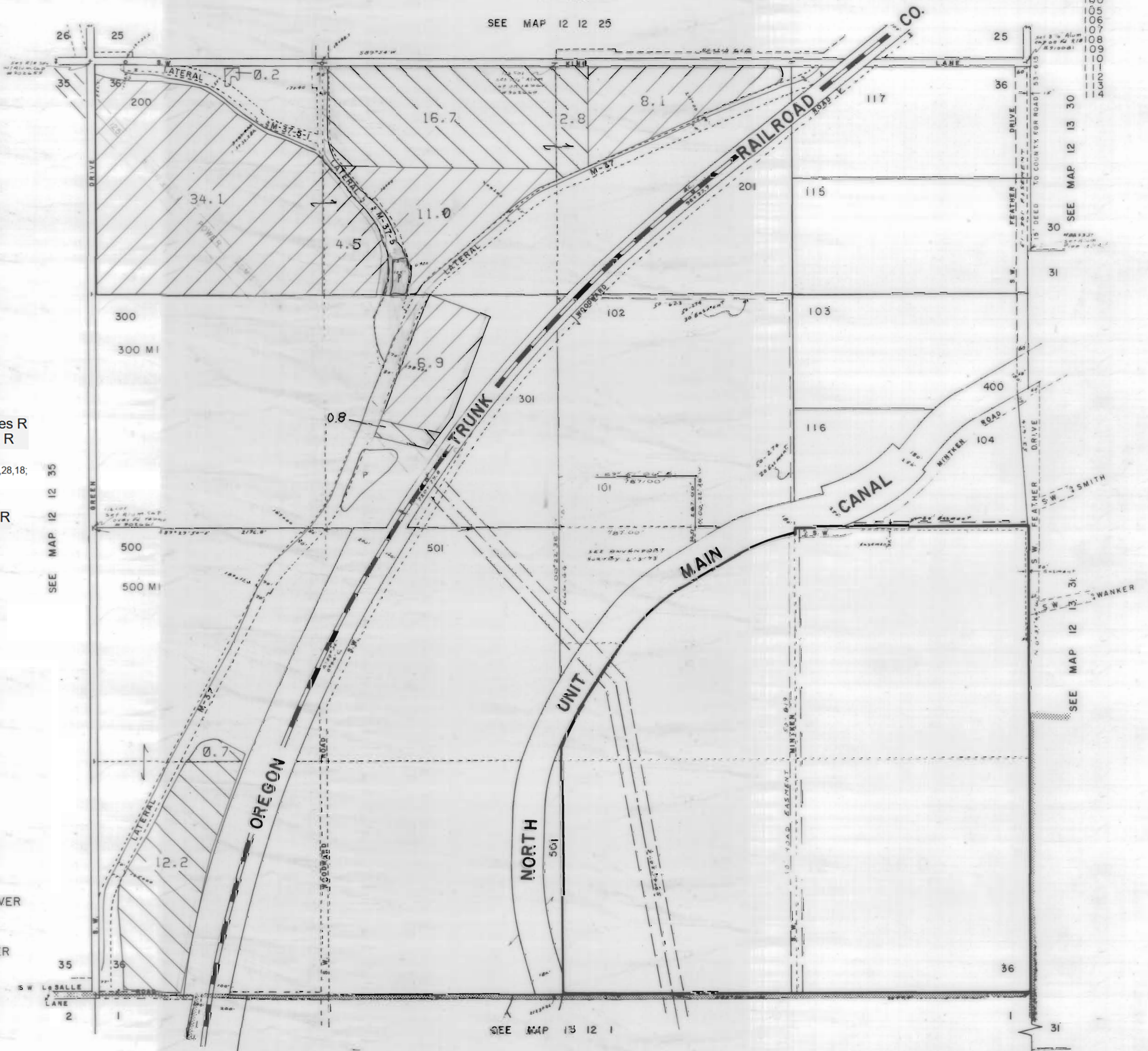
100
105
106
107
108
109
110
111
112
113
114

SEE MAP 12 13 30

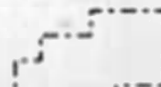






SEE MAP 12 13 31



6

12 12 36



3111 Maps: modifications by multiple transfers not shown

-  Tax Lots
-  Quarter Quarters
-  72279 (P) Deschutes R
72281 (S) Crooked R
-  72280, 72282 11S13E S12, 28, 18,
12S13E S18
-  95488 (P) Crooked R
-  72284 11S13E S12, 22, 27
-  Boundary

-  DESCHUTES RIVER
-  CROOKED RIVER

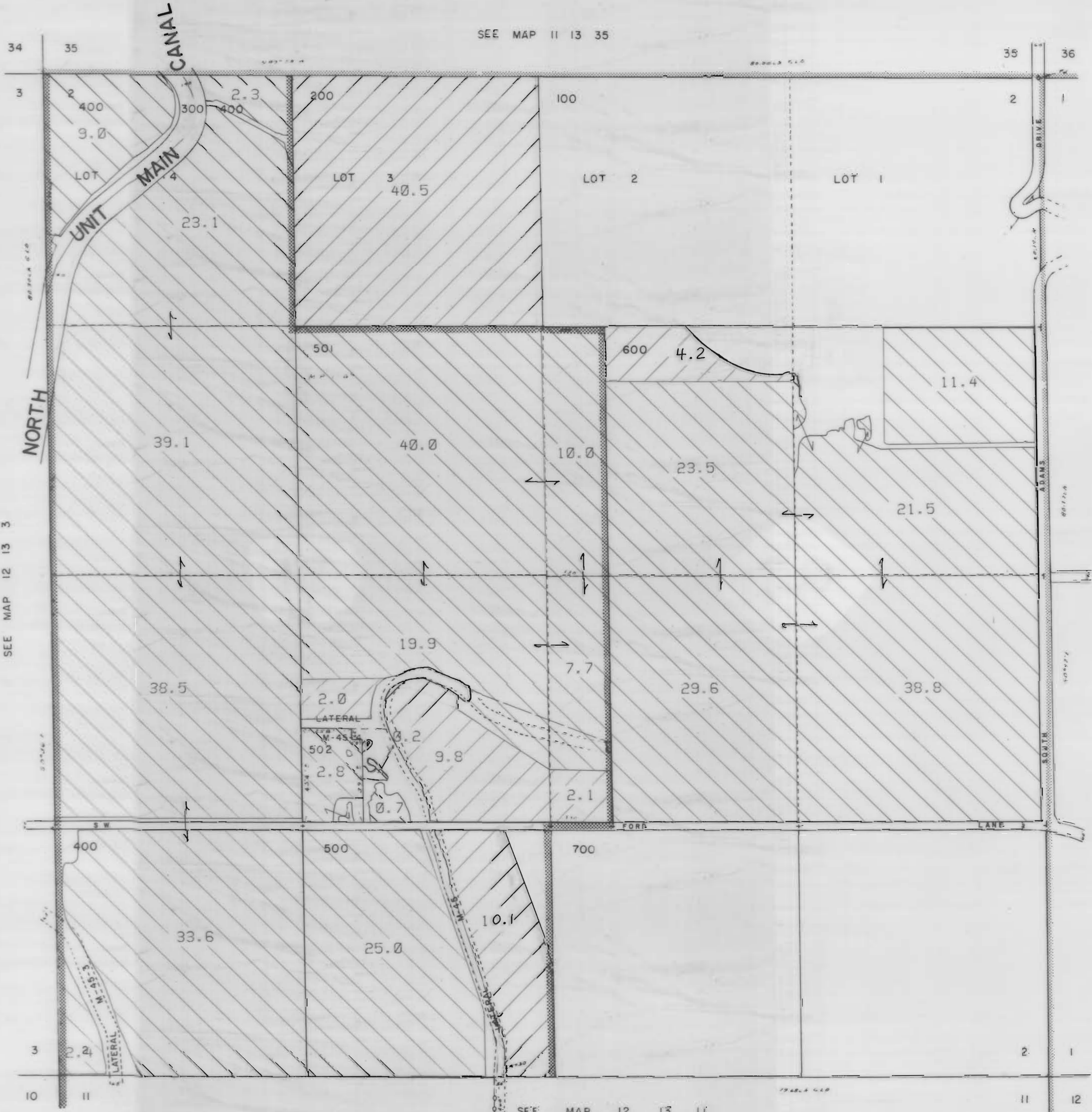
SEE MAP 12 12 35

SEE MAP 13 12 1



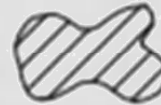
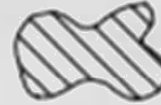



NORTH UNIT IRRIGATION DISTRICT
Section 2 T.12 S. R.13E. W. M.
JEFFERSON COUNTY



1" = 400'

SEE MAP 11 13 35



3111 Maps: modifications by multiple transfers not shown

-  Tax Lots
-  Quarter Quarters
-  72279 (P) Deschutes R
72281 (S) Crooked R
-  72280, 72282 11S13E S12, 28, 18,
12S13E S18
-  95488 (P) Crooked R
-  72284 11S13E S12, 22, 27
-  Boundary

-  DESCHUTES RIVER
-  CROOKED RIVER.

SEE MAP 12 13 3

SEE MAP 12 13 1

SEE MAP 12 13 11

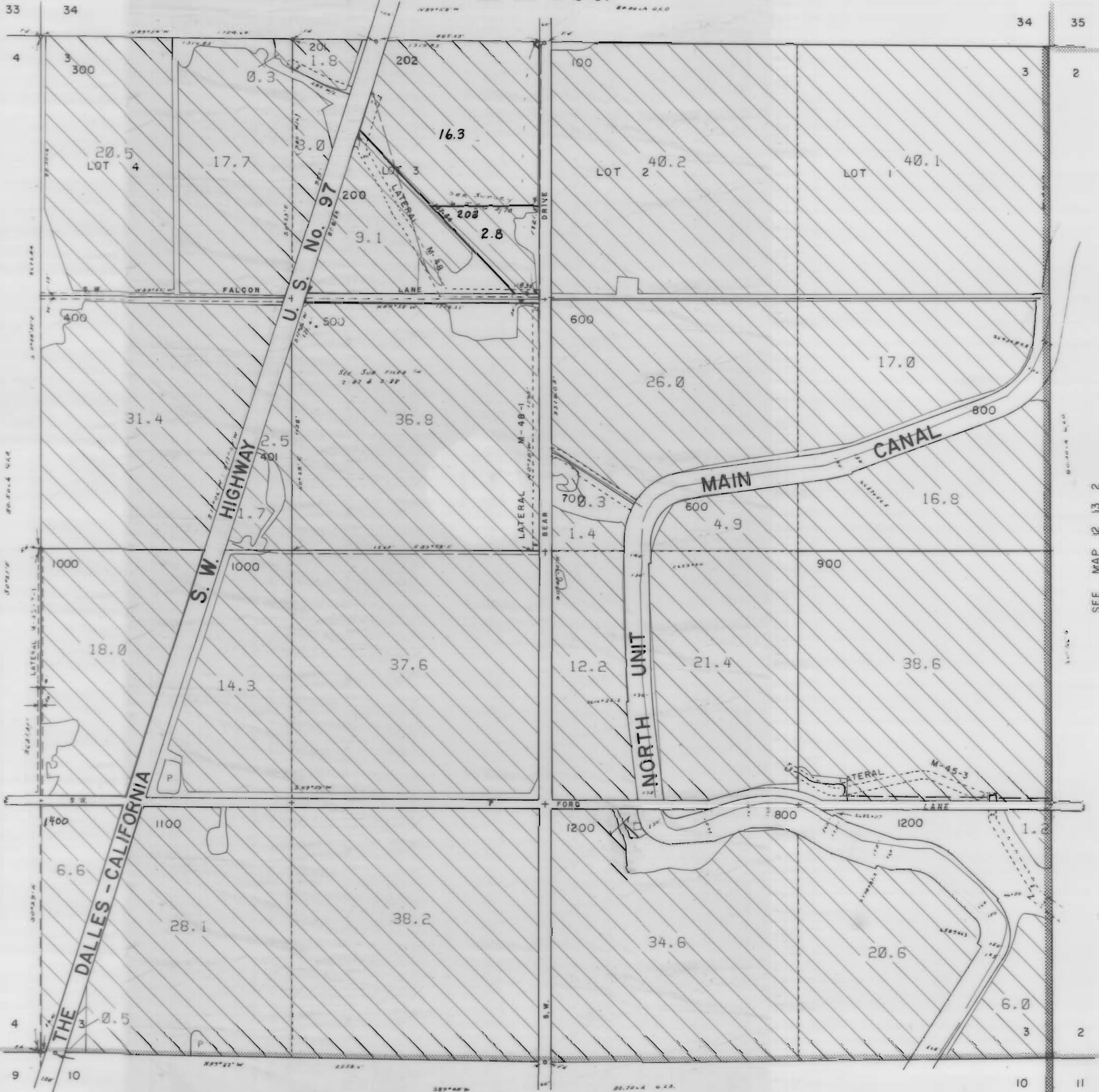
NORTH UNIT IRRIGATION DISTRICT

Section 3 T.12 S. R.13E. W. M.

JEFFERSON COUNTY

1" = 400'

SEE MAP 11 13 34



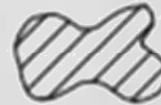
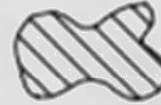
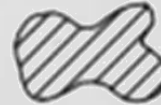
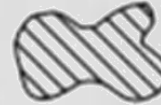





SEE MAP 12 13 4

SEE MAP 12 13 2

SEE MAP 12 13 10

3111 Maps: modifications by multiple transfers not shown

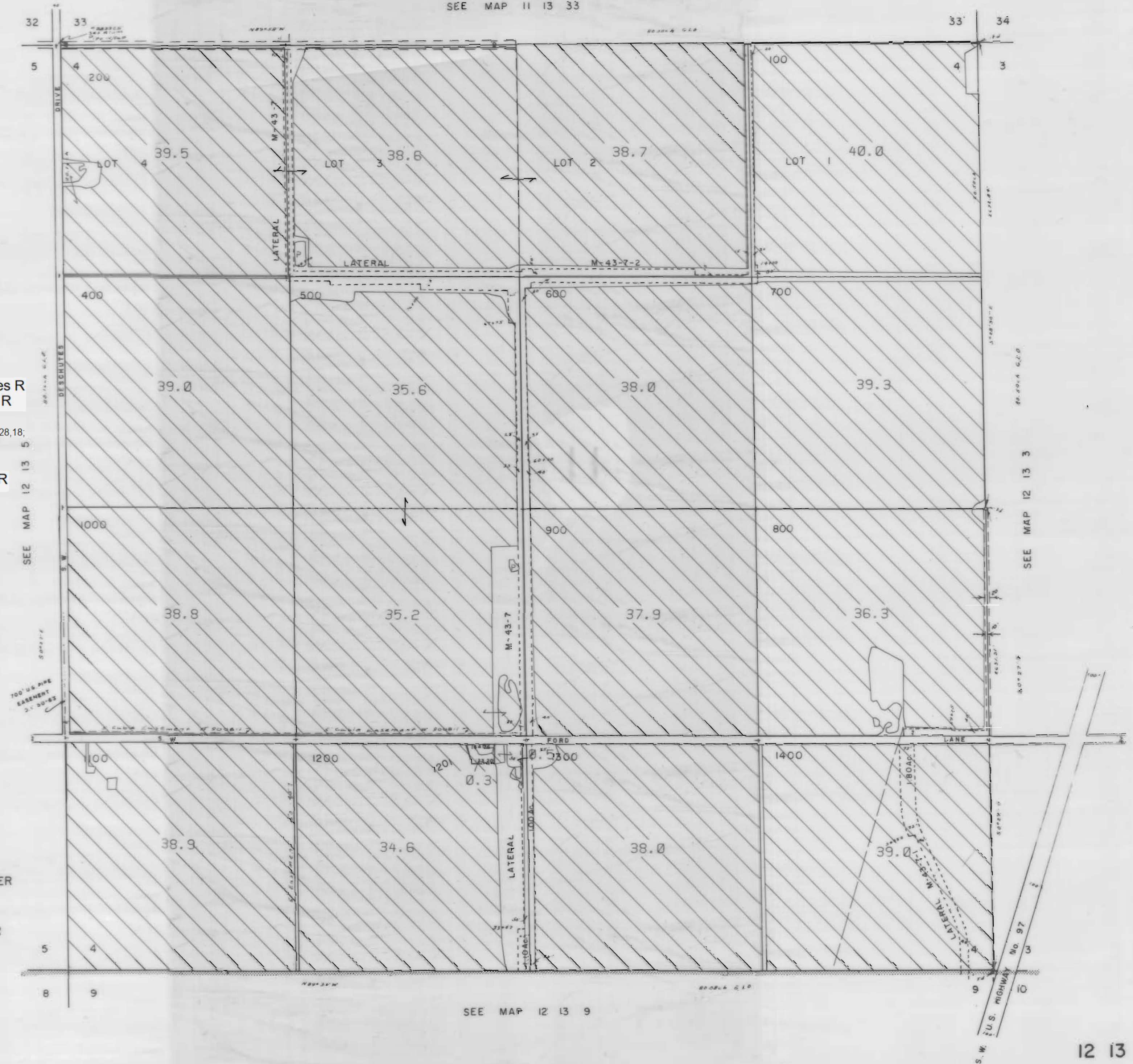
-  Tax Lots
-  Quarter Quarters
-  72279 (P) Deschutes R
72281 (S) Crooked R
-  72280, 72282 11S13E S12, 28, 18,
12S13E S18
-  95488 (P) Crooked R
-  72284 11S13E S12, 22, 27
-  Boundary

-  DESCHUTES RIVER
-  CROOKED RIVER



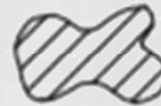




NORTH UNIT IRRIGATION DISTRICT
Section 4 T.12 S. R.13E. W. M.
JEFFERSON COUNTY
1" = 400'



CANCELLED NO.
300

SEE MAP 11 13 33



3111 Maps: modifications by multiple transfers not shown

-  Tax Lots
-  Quarter Quarters
-  72279 (P) Deschutes R
72281 (S) Crooked R
-  72280, 72282 11S13E S12,28,18;
12S13E S18
-  95488 (P) Crooked R
-  72284 11S13E S12,22,27
-  Boundary

-  DESCHUTES RIVER
-  CROOKED RIVER

SEE MAP 12 13 9

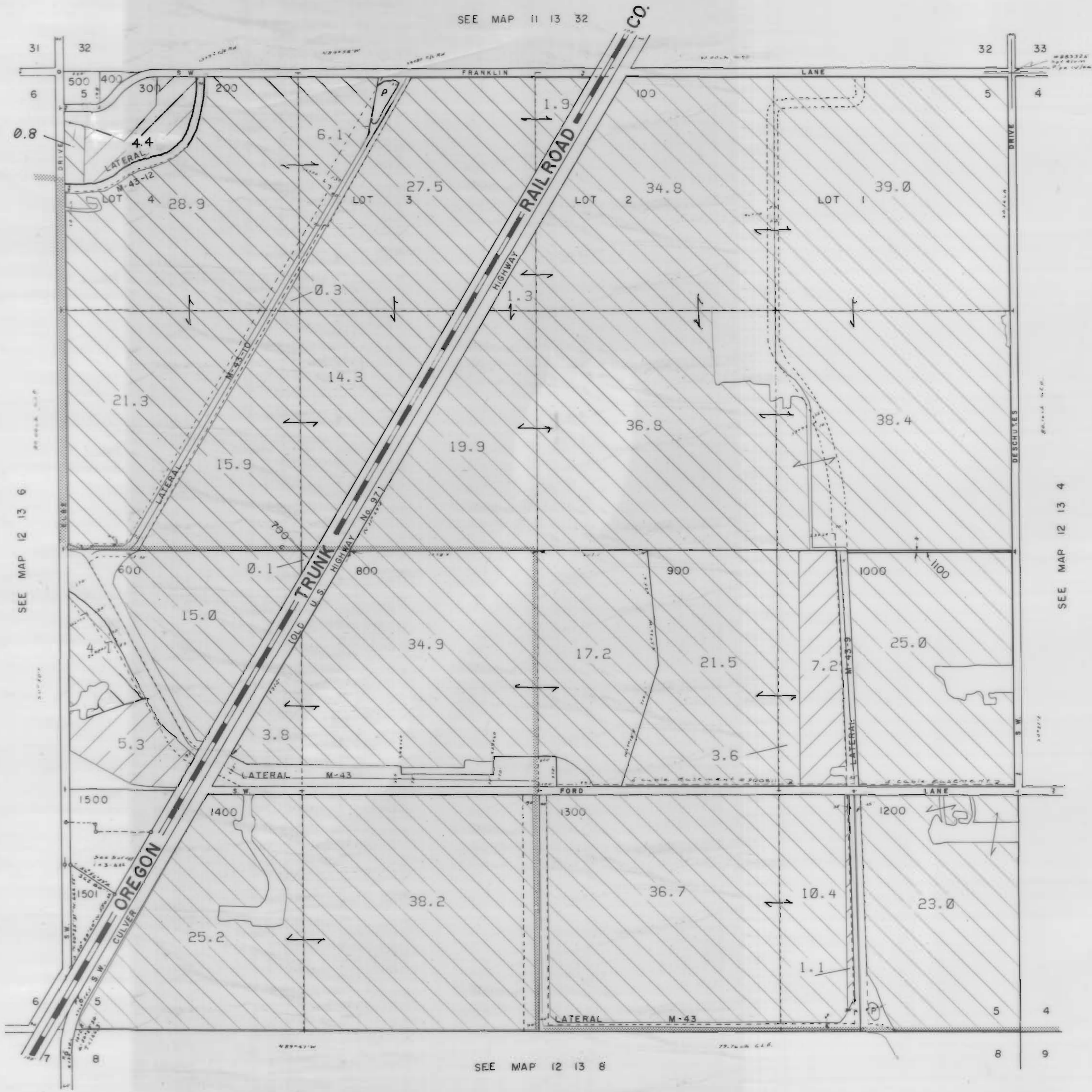
NORTH UNIT IRRIGATION DISTRICT

Section 5 T.12 S. R.13E. W. M.



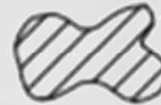
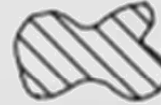



JEFFERSON COUNTY



1" = 400'

SEE MAP 11 13 32



3111 Maps: modifications by multiple transfers not shown

-  Tax Lots
-  Quarter Quarters
-  72279 (P) Deschutes R
72281 (S) Crooked R
-  72280, 72282 11S13E S12,28,18,
12S13E S18
-  95488 (P) Crooked R
-  72284 11S13E S12,22,27
-  Boundary

-  DESCHUTES RIVER
-  CROOKED RIVER

SEE MAP 12 13 8

SEE MAP 12 13 4

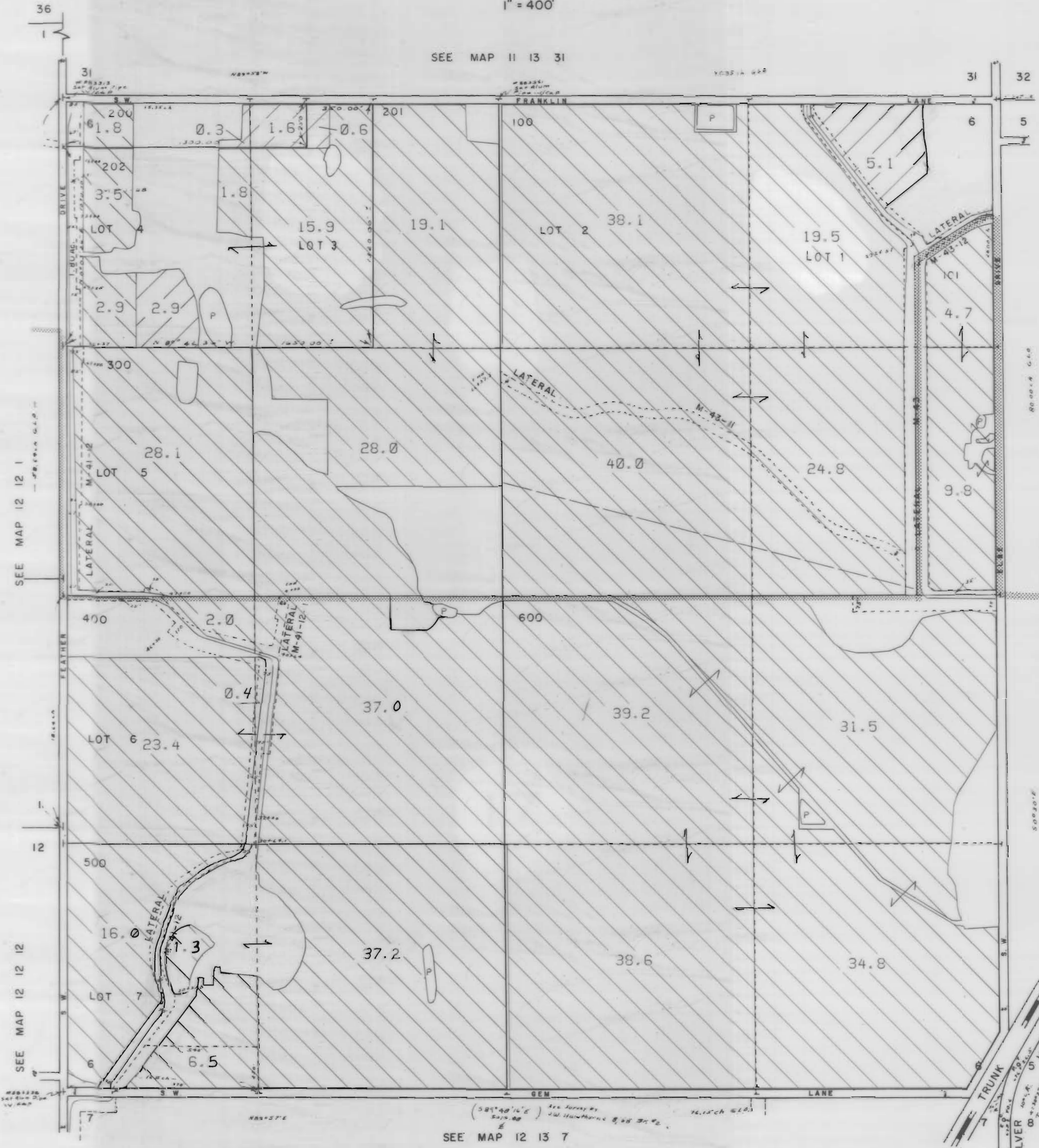
NORTH UNIT IRRIGATION DISTRICT

Section 6 T.12 S. R.13E. W. M.



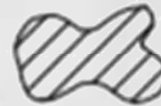
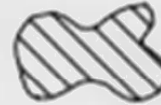
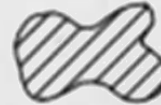


JEFFERSON COUNTY



1" = 400'

SEE MAP 11 13 31



3111 Maps: modifications by multiple transfers not shown

-  Tax Lots
-  Quarter Quarters
-  72279 (P) Deschutes R
72281 (S) Crooked R
-  72280, 72282 11S13E S12, 28, 18,
12S13E S18
-  95488 (P) Crooked R
-  72284 11S13E S12, 22, 27
-  Boundary

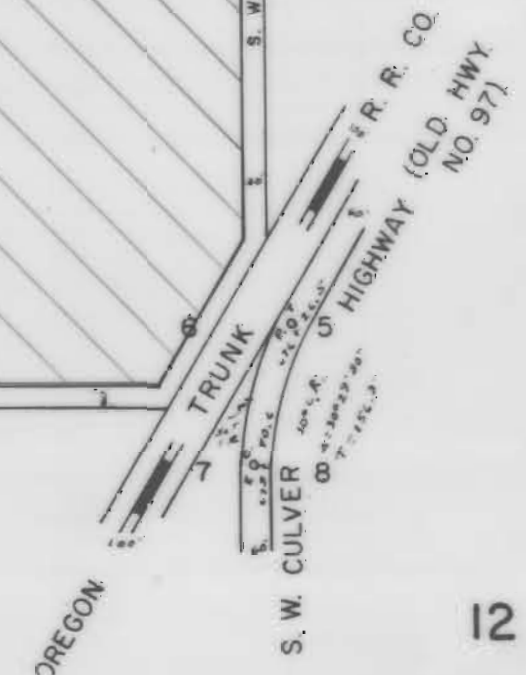
-  DESCHUTES RIVER
-  CROOKED RIVER

SEE MAP 12 12 1

SEE MAP 12 12 12

SEE MAP 12 13 7

SEE MAP 12 13 5



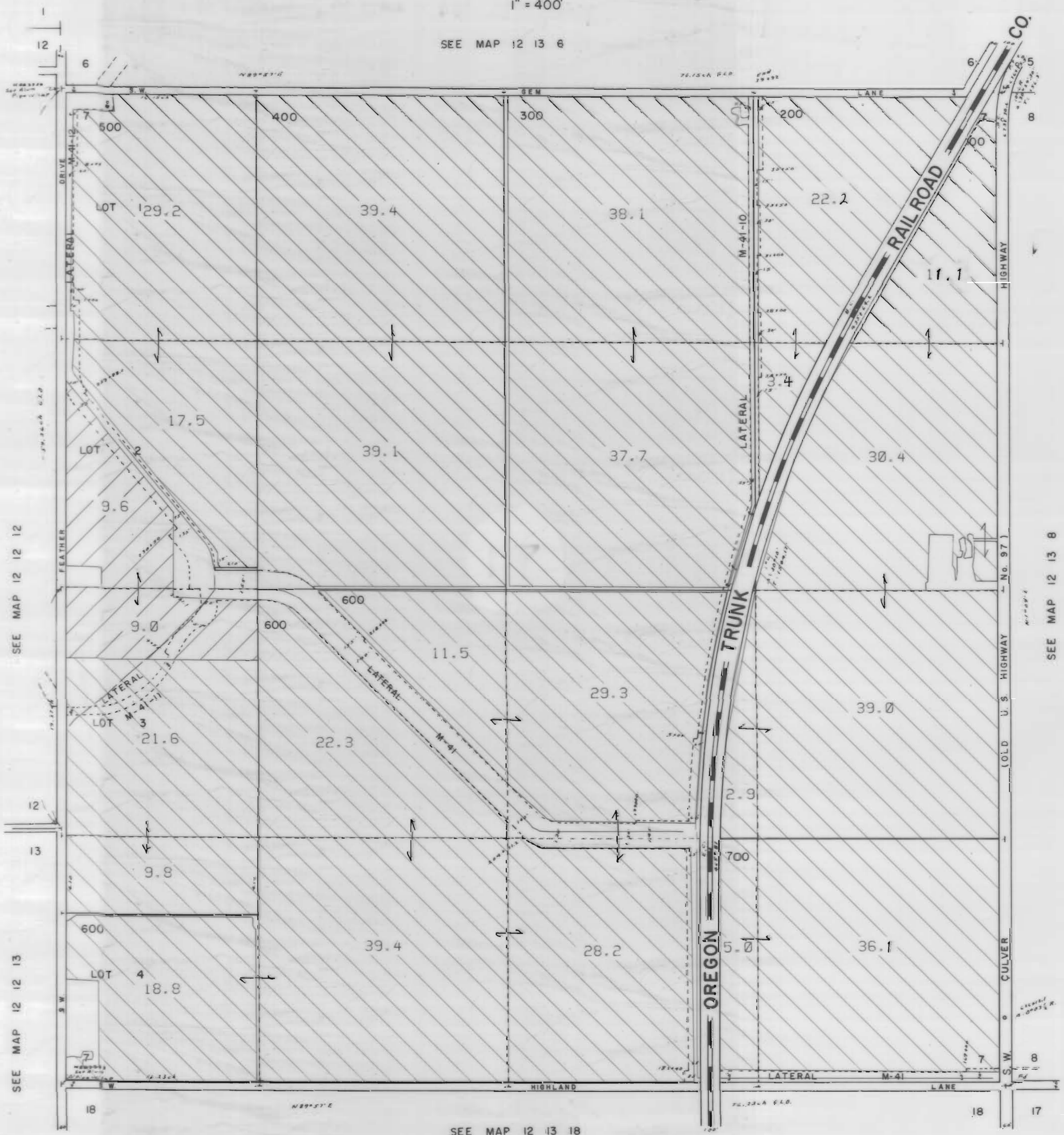
NORTH UNIT IRRIGATION DISTRICT

Section 7 T.12 S. R.13E. W. M.

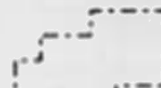






JEFFERSON COUNTY



1" = 400'

SEE MAP 12 13 6



3111 Maps: modifications by multiple transfers not shown

-  Tax Lots
-  Quarter Quarters
-  72279 (P) Deschutes R
72281 (S) Crooked R
-  72280, 72282 11S13E S12,28,18,
12S13E S18
-  95488 (P) Crooked R
-  72284 11S13E S12,22,27
-  Boundary

-  DESCHUTES RIVER
-  CROOKED RIVER

SEE MAP 12 12 12

12
13

SEE MAP 12 12 13

18

SEE MAP 12 13 18

SEE MAP 12 13 8

NORTH UNIT IRRIGATION DISTRICT

Section 8 T.12 S. R.13E. W. M.

JEFFERSON COUNTY

1" = 400'

SEE MAP 12 13 8



HIGHWAY

(OLD U. S. HIGHWAY No. 97)

CULVER

HIGHLAND

LANE

18

17

17

16

3111 Maps: modifications by multiple transfers not shown




Tax Lots



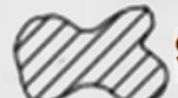
Quarter Quarters



72279 (P) Deschutes R
72281 (S) Crooked R




72280, 72282 11S13E S12,28,18,
12S13E S18



95488 (P) Crooked R



72284 11S13E S12,22,27



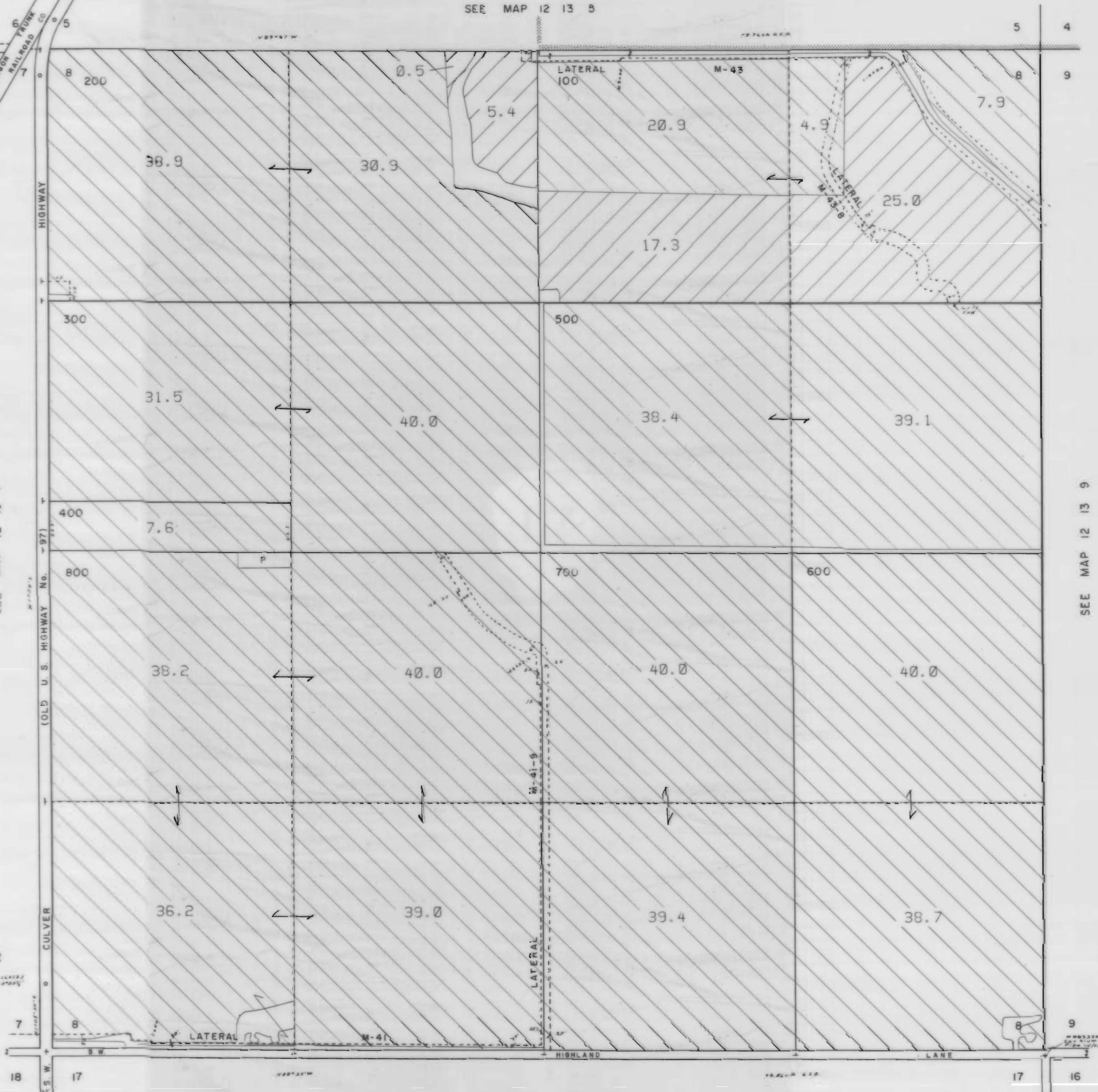
Boundary



DESCHUTES RIVER



CROOKED RIVER



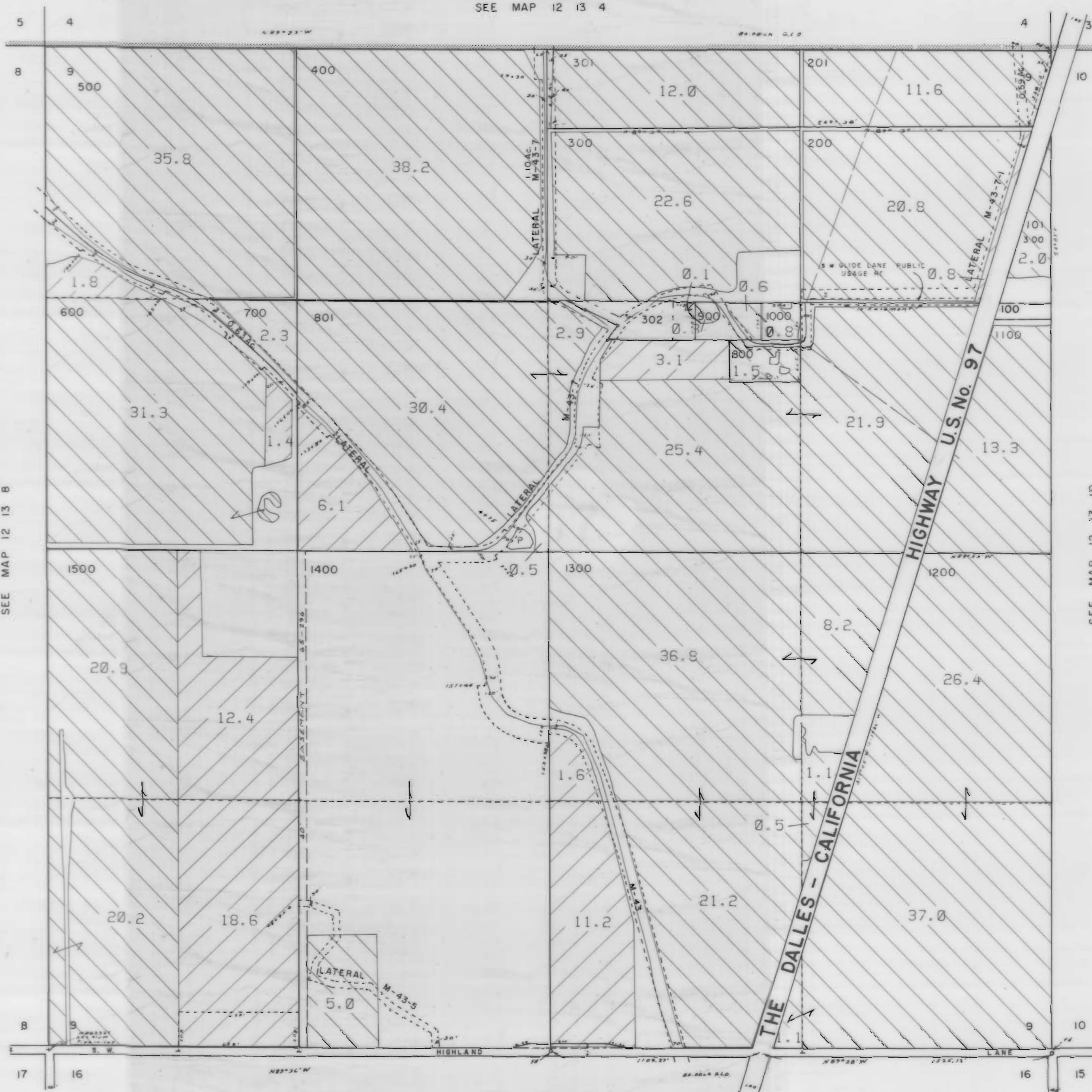
NORTH UNIT IRRIGATION DISTRICT

Section 9 T.12 S. R.13E. W. M.

JEFFERSON COUNTY

1" = 400'

SEE MAP 12 13 4




SEE MAP 12 13 8

SEE MAP 12 13 10

SEE MAP 12 13 16

3111 Maps: modifications by multiple transfers not shown



Tax Lots



Quarter Quarters



72279 (P) Deschutes R
72281 (S) Crooked R




72280, 72282 11S13E S12, 28, 18,
12S13E S18



95488 (P) Crooked R



72284 11S13E S12, 22, 27



Boundary



DESCHUTES RIVER



CROOKED RIVER

NORTH UNIT IRRIGATION DISTRICT

Section 10 T.12 S. R.13E. W. M.

JEFFERSON COUNTY

1" = 400'

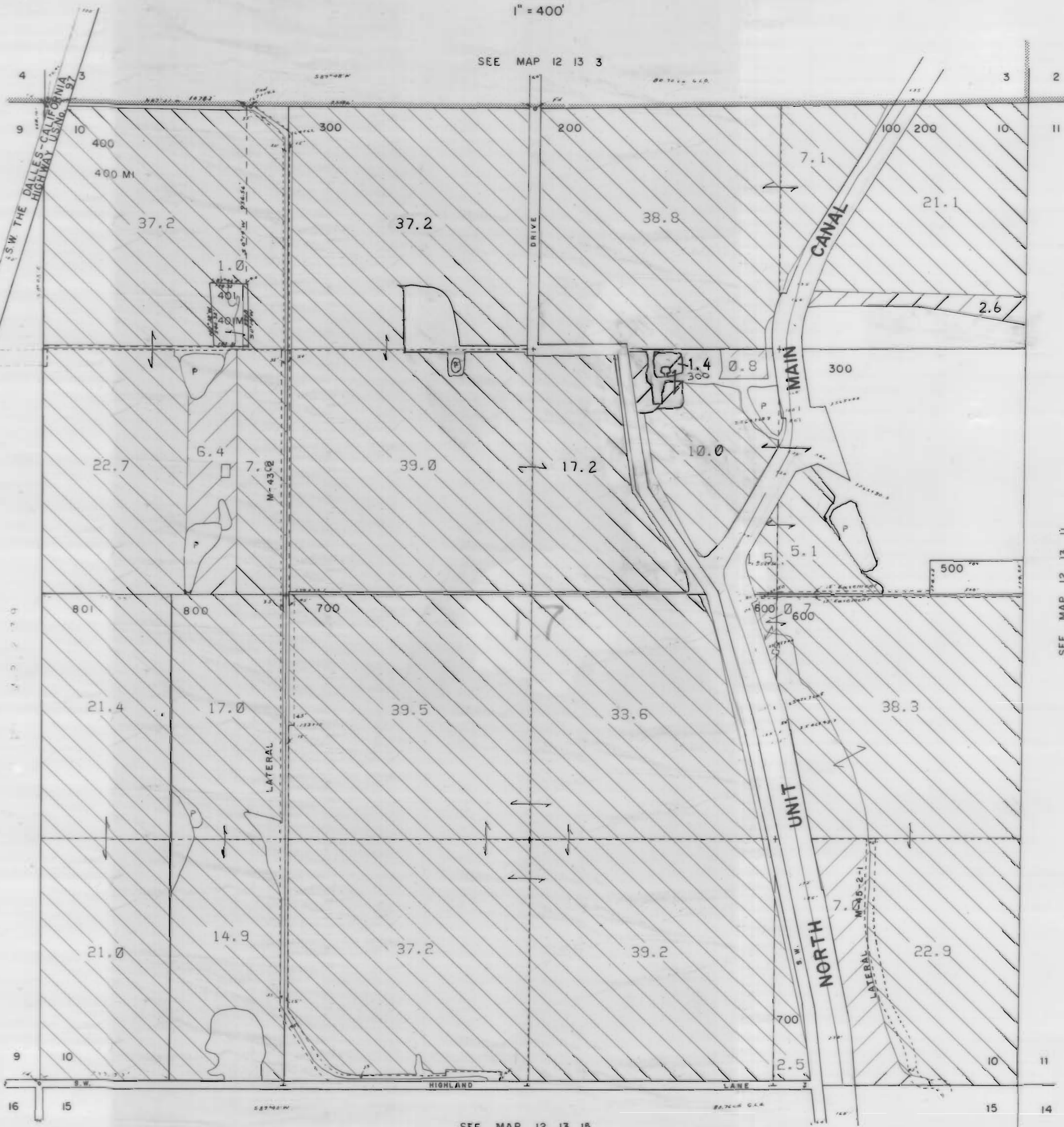
CANCELLED NO.

601
701








SEE MAP 12 13 3



SEE MAP 12 13 11

SEE MAP 12 13 15



3111 Maps: modifications by multiple transfers not shown

-  Tax Lots
-  Quarter Quarters
-  72279 (P) Deschutes R
72281 (S) Crooked R
-  72280, 72282 11S13E S12, 28, 18,
12S13E S18
-  95488 (P) Crooked R
-  72284 11S13E S12, 22, 27
-  Boundary

-  DESCHUTES RIVER
-  CROOKED RIVER

NORTH UNIT IRRIGATION DISTRICT

Section II - T.12 S. R.13E. W. M.

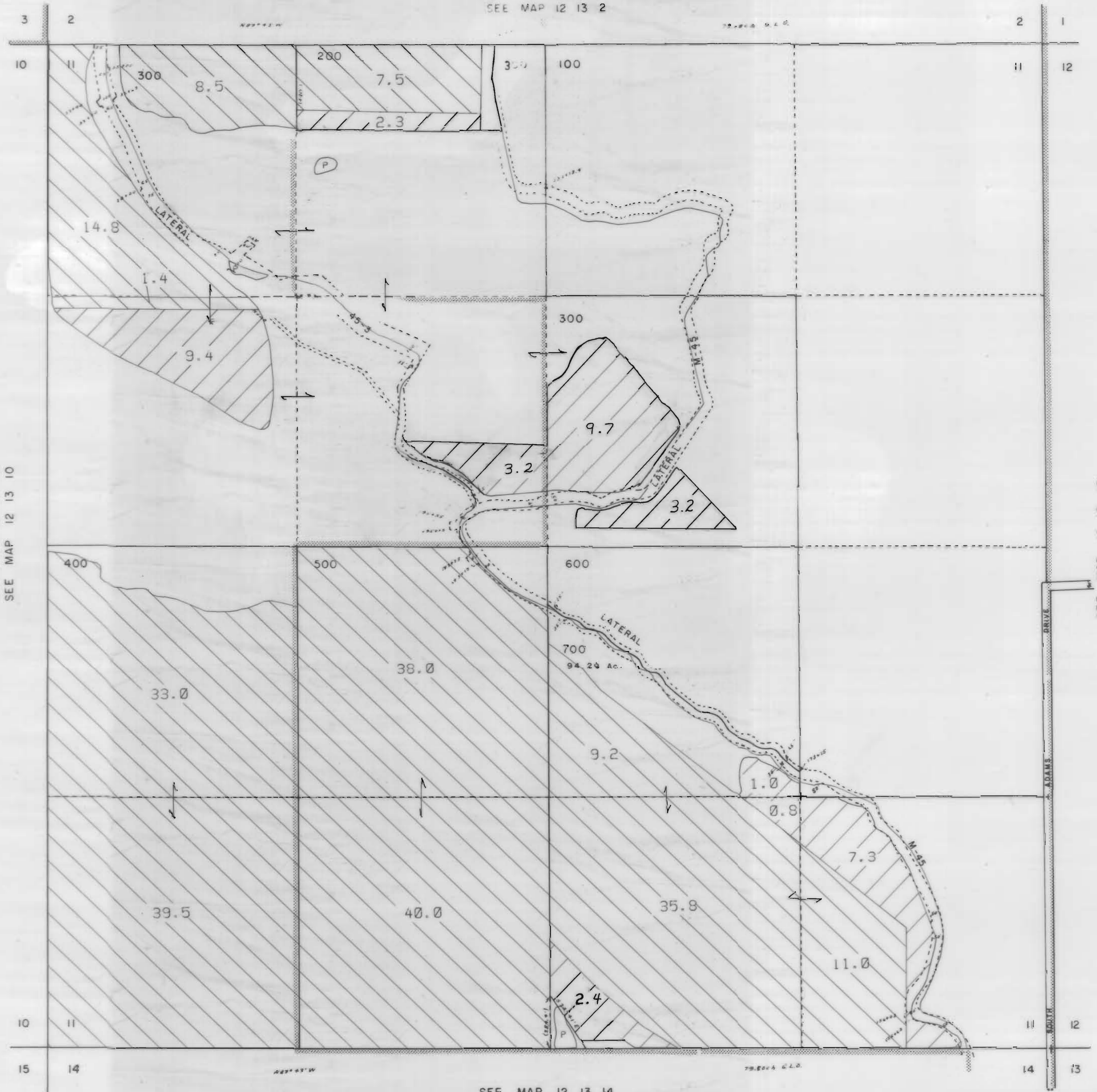
JEFFERSON COUNTY

1" = 400'


CANCELLED NO.

701

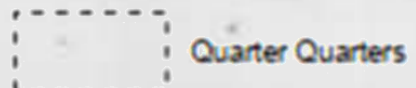
SEE MAP 12 13 2



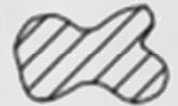
3111 Maps: modifications by multiple transfers not shown



Tax Lots




Quarter Quarters



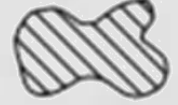
72279 (P) Deschutes R
72281 (S) Crooked R




72280, 72282 11S13E S12,28,18,
12S13E S18



95488 (P) Crooked R



72284 11S13E S12,22,27



Boundary



DESCHUTES RIVER



CROOKED RIVER

SEE MAP 12 13 14

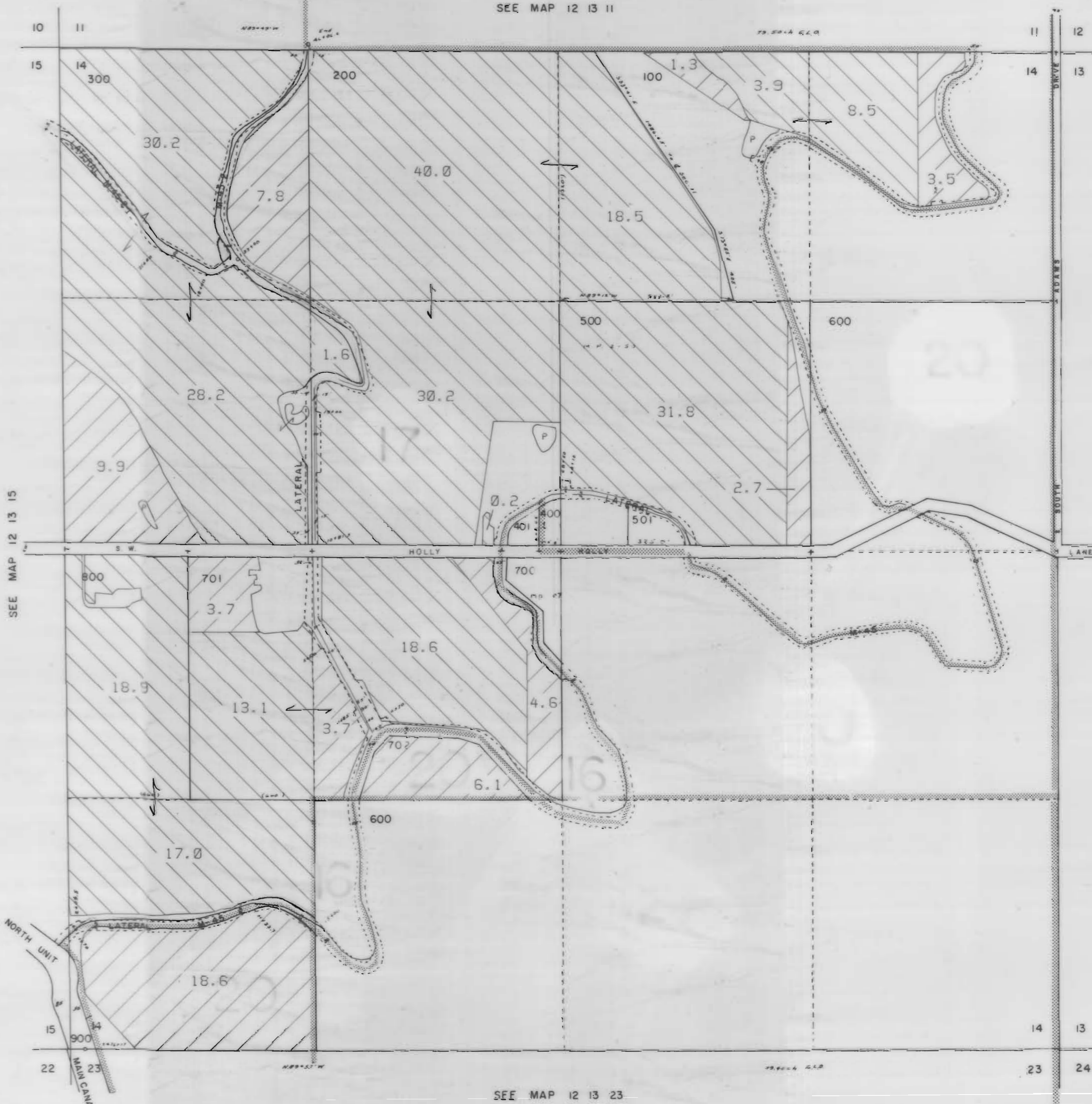
NORTH UNIT IRRIGATION DISTRICT

Section 14 T.12 S. R.13E. W. M.

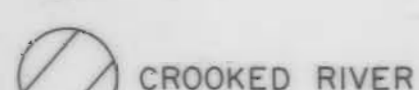
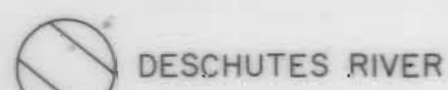

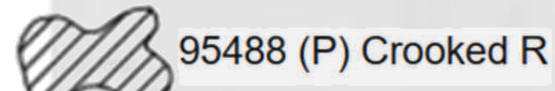
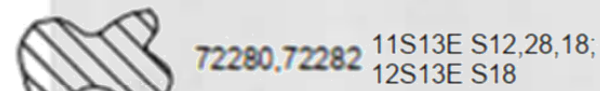
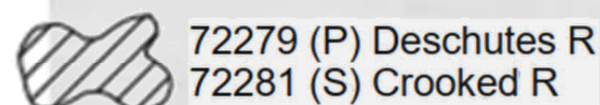
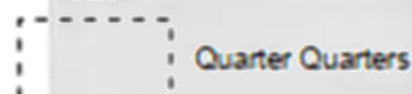

JEFFERSON COUNTY

1" = 400'

SEE MAP 12 13 11



3111 Maps: modifications by multiple transfers not shown



NORTH UNIT IRRIGATION DISTRICT
 Section 17 T.12 S. R.13E. W. M.
 JEFFERSON COUNTY

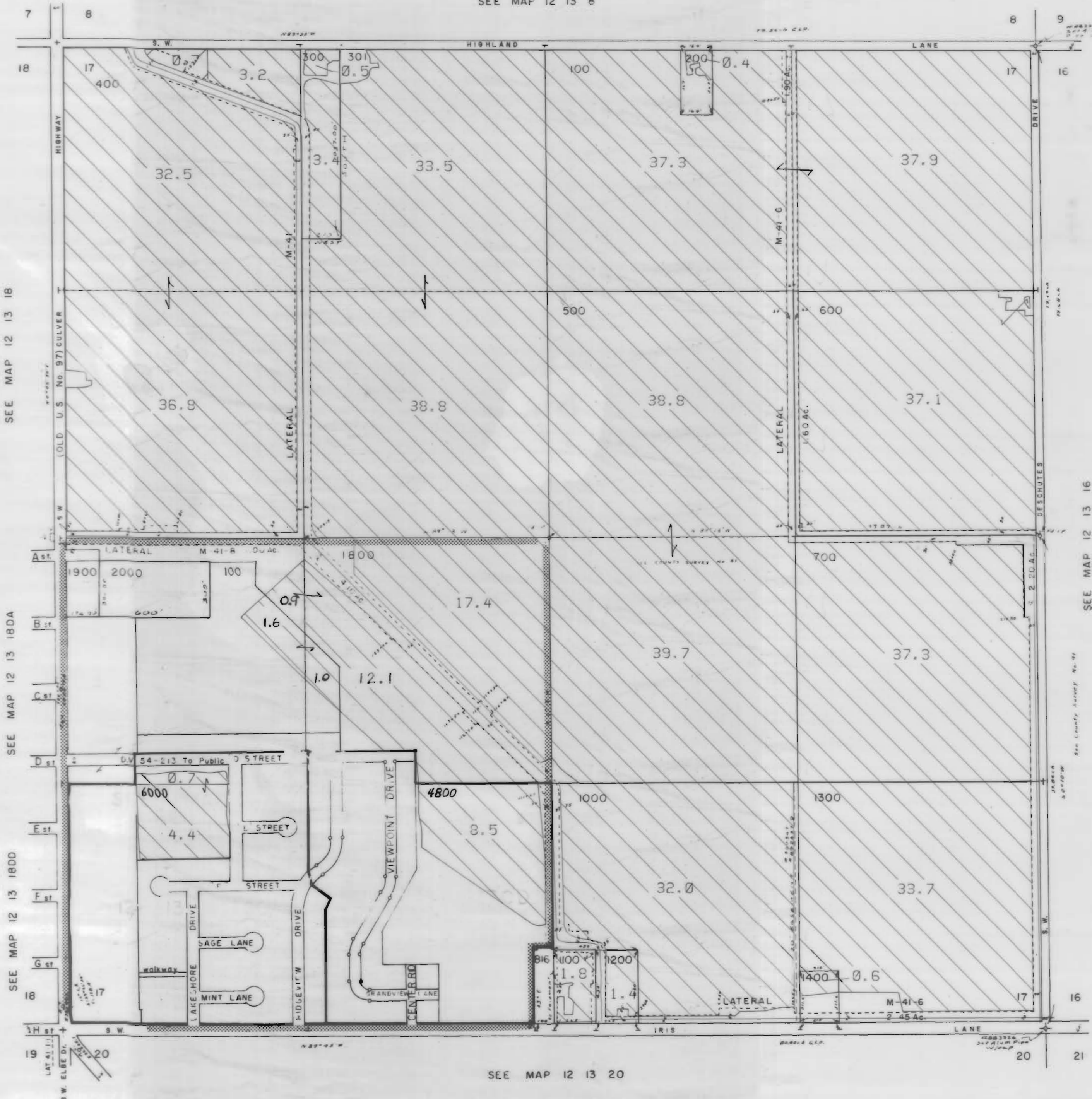
1" = 400'

CANCELLED

T.L. 803

- 805
- 806
- 807
- 802
- 804
- 900
- 810
- 812
- 813
- 801

SEE MAP 12 13 8



3111 Maps: modifications by multiple transfers not shown

- Tax Lots
- Quarter Quarters
- 72279 (P) Deschutes R
72281 (S) Crooked R
- 72280, 72282 11S13E S12, 28, 18,
12S13E S18
- 95488 (P) Crooked R
- 72284 11S13E S12, 22, 27
- Boundary

- DESCHUTES RIVER
- CROOKED RIVER

SEE MAP 12 13 18

SEE MAP 12 13 18DA

SEE MAP 12 13 18DD

SEE MAP 12 13 20

SEE MAP 12 13 16

NORTH UNIT IRRIGATION DISTRICT

Section 18 T.12 S. R.13E. W. M.

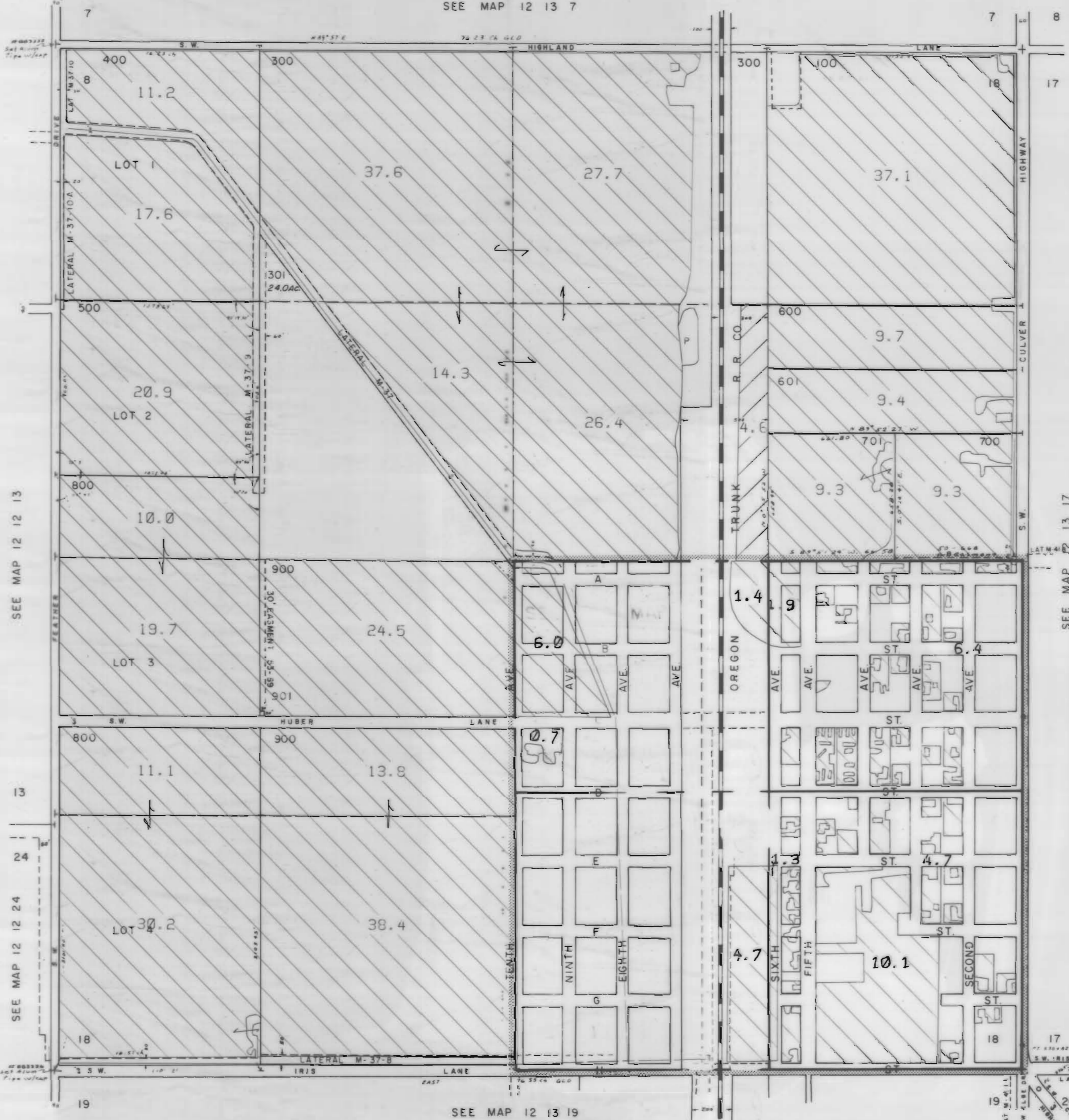
JEFFERSON COUNTY

1" = 400'








12 13 18
& INDEX


CANCELLED NO.
200

SEE MAP 12 13 7



3111 Maps: modifications by multiple transfers not shown

-  Tax Lots
-  Quarter Quarters
-  72279 (P) Deschutes R
72281 (S) Crooked R
-  72280, 72282 11S13E S12, 28, 18;
12S13E S18
-  95488 (P) Crooked R
-  72284 11S13E S12, 22, 27
-  Boundary

-  DESCHUTES RIVER
-  CROOKED RIVER

SEE MAP 12 12 13

SEE MAP 12 12 24

SEE MAP 12 13 19

SEE MAP 12 13 17

12 13 18

CANCELLED NO
6300
6400
6500
6600
6700
6800
6900
7000

SEE MAP 12 13 18


3111 Maps: modifications by multiple transfers not shown



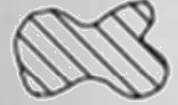
Tax Lots




Quarter Quarters



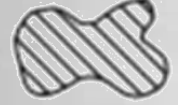
72279 (P) Deschutes R
72281 (S) Crooked R



72280, 72282 11S13E S12, 28, 18,
12S13E S18



95488 (P) Crooked R



72284 11S13E S12, 22, 27



Boundary

SEE MAP 12 13 18



SEE MAP 12 13 17

SEE MAP 12 13 18DD

NW1/4 SE1/4 Sec. 18 T.12S. R.13E. W. M.
JEFFERSON COUNTY

12 13 18DB
CULVER

1"=100'

SEE MAP 12 13 18


CANCELLED NO

2100 A-3
2101A-1

CENTER OF
SEC 18




3111 Maps: modifications by
multiple transfers not shown



Tax Lots



Quarter Quarters



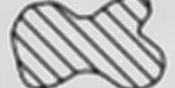
72279 (P) Deschutes R
72281 (S) Crooked R




72280, 72282 11S13E S12, 28, 18,
12S13E S18



95488 (P) Crooked R



72284 11S13E S12, 22, 27



Boundary


SEE MAP 12 13 18

SEE MAP 12 13 18DA


SEE MAP 12 13 18DC

12 13 18DB

3111 Maps: modifications by multiple transfers not shown



Tax Lots




Quarter Quarters



72279 (P) Deschutes R
72281 (S) Crooked R



72280, 72282 11S13E S12,28,18,
12S13E S18



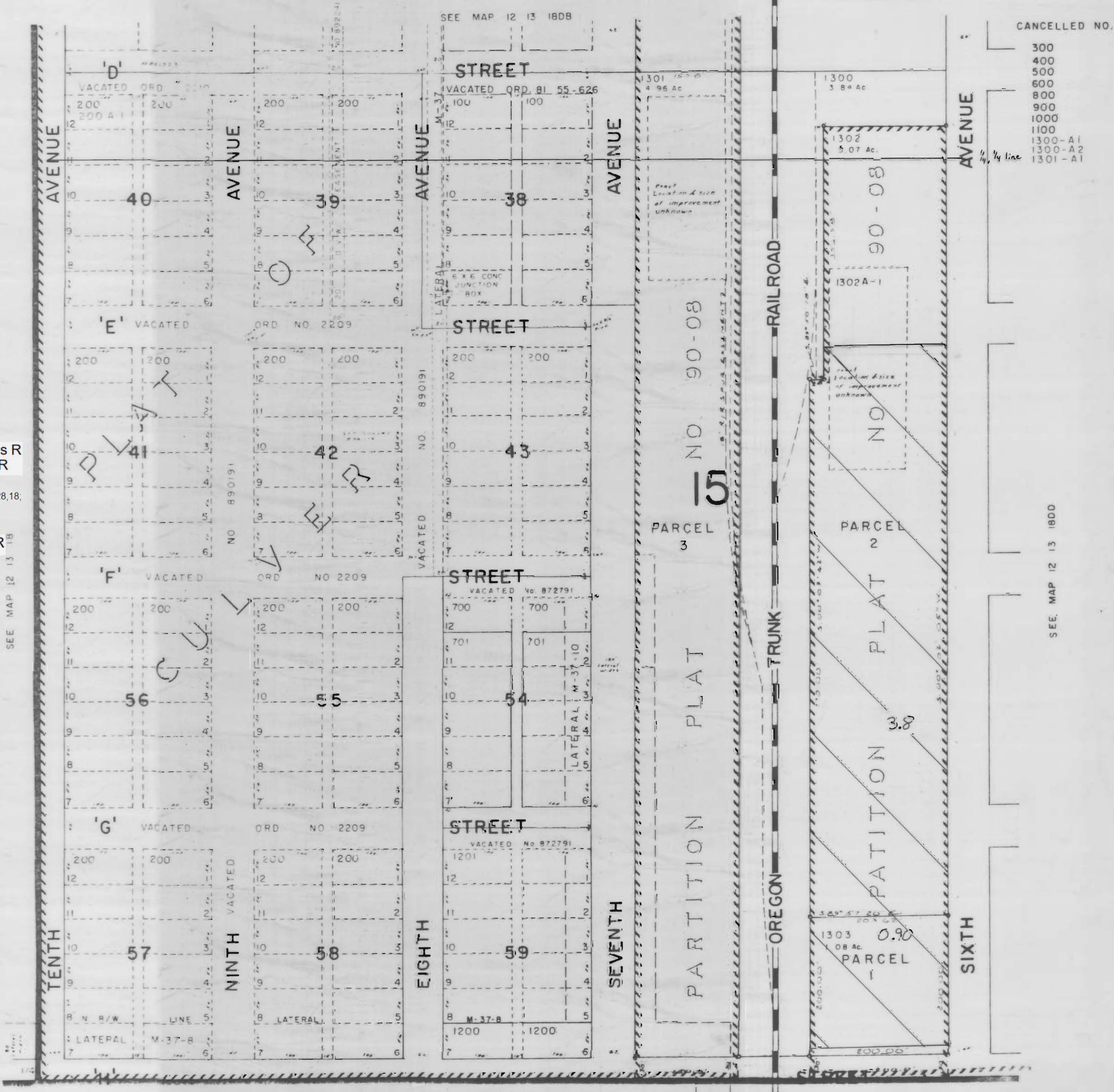
95488 (P) Crooked R



72284 11S13E S12,22,27



Boundary



CANCELLED NO.

- 300
- 400
- 500
- 600
- 800
- 900
- 1000
- 1100
- 1300-A1
- 1300-A2
- 1301-A1

SEE MAP 12 13 18DD

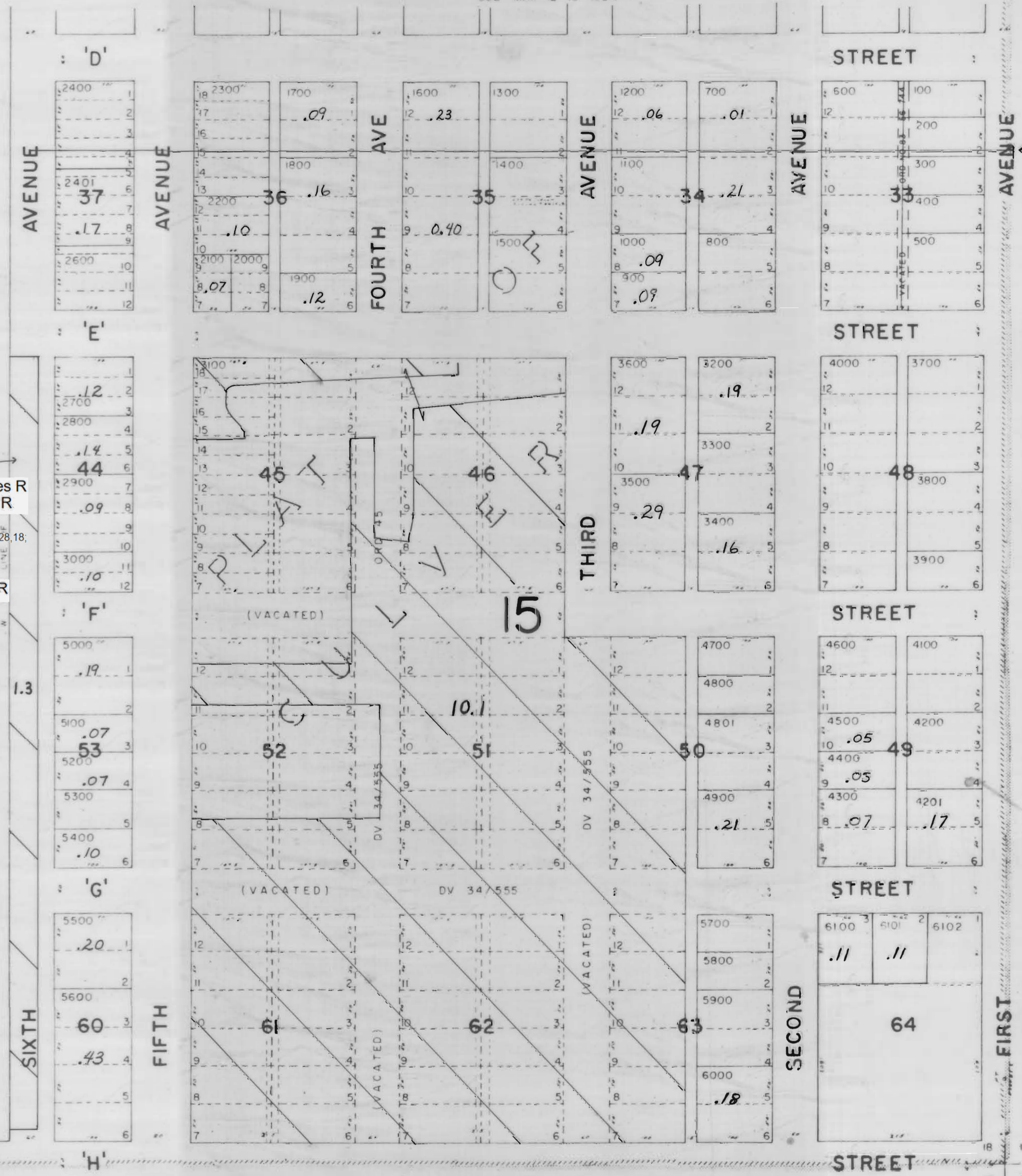
SE1/4 SE1/4 Sec. 18 T.12S. R.13E. W. M.
JEFFERSON COUNTY

12 13 18DD
CULVER

1" = 100'

SEE MAP 12 13 18DA

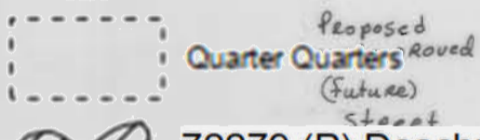
CANCELLED
TL 2500



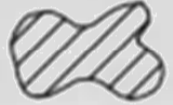
3111 Maps: modifications by multiple transfers not shown



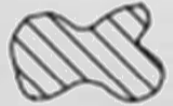
Tax Lots



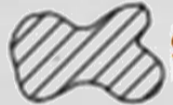
Proposed Quarter Quarters (Future) School



72279 (P) Deschutes R



72281 (S) Crooked R



72280, 72282 11S13E S12, 28, 18, 12S13E, S18



95488 (P) Crooked R



72284 11S13E S12, 22, 27



Boundary

SEE MAP 12 13 18DD

1.3

SEE MAP 12 13 17

SEE MAP 12 13 19

12 13 18DD

SEE MAP 12 13 19

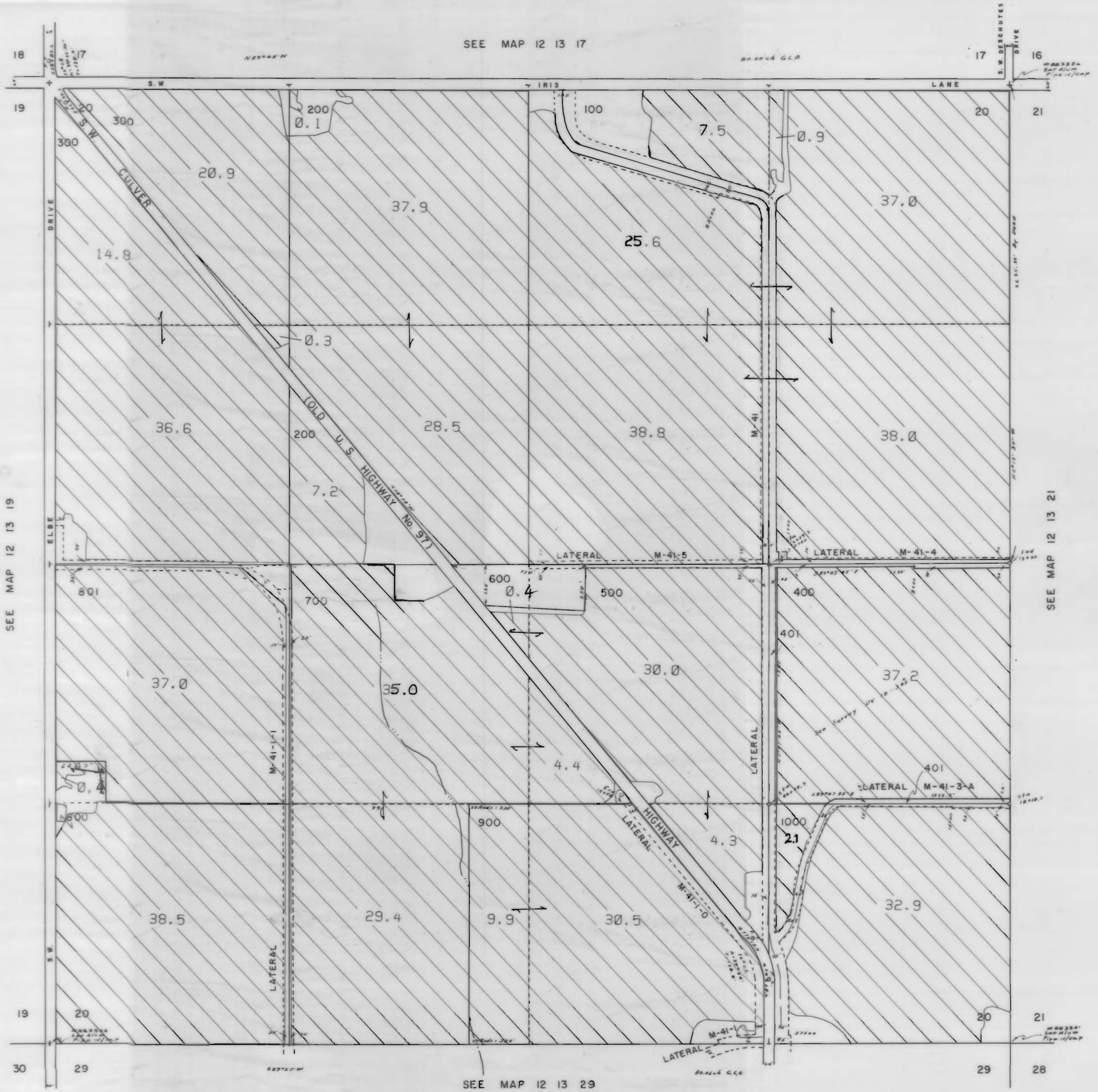
12 13 18DD

NORTH UNIT IRRIGATION DISTRICT

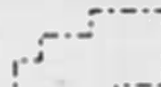






Section 20 T.12 S. R.13E. W. M.



JEFFERSON COUNTY

1" = 400'



3111 Maps: modifications by multiple transfers not shown

-  Tax Lots
-  Quarter Quarters
-  72279 (P) Deschutes R
72281 (S) Crooked R
-  72280, 72282 11S13E S12,28,18,
12S13E S18
-  95488 (P) Crooked R
-  72284 11S13E S12,22,27
-  Boundary

-  DESCHUTES RIVER
-  CROOKED RIVER

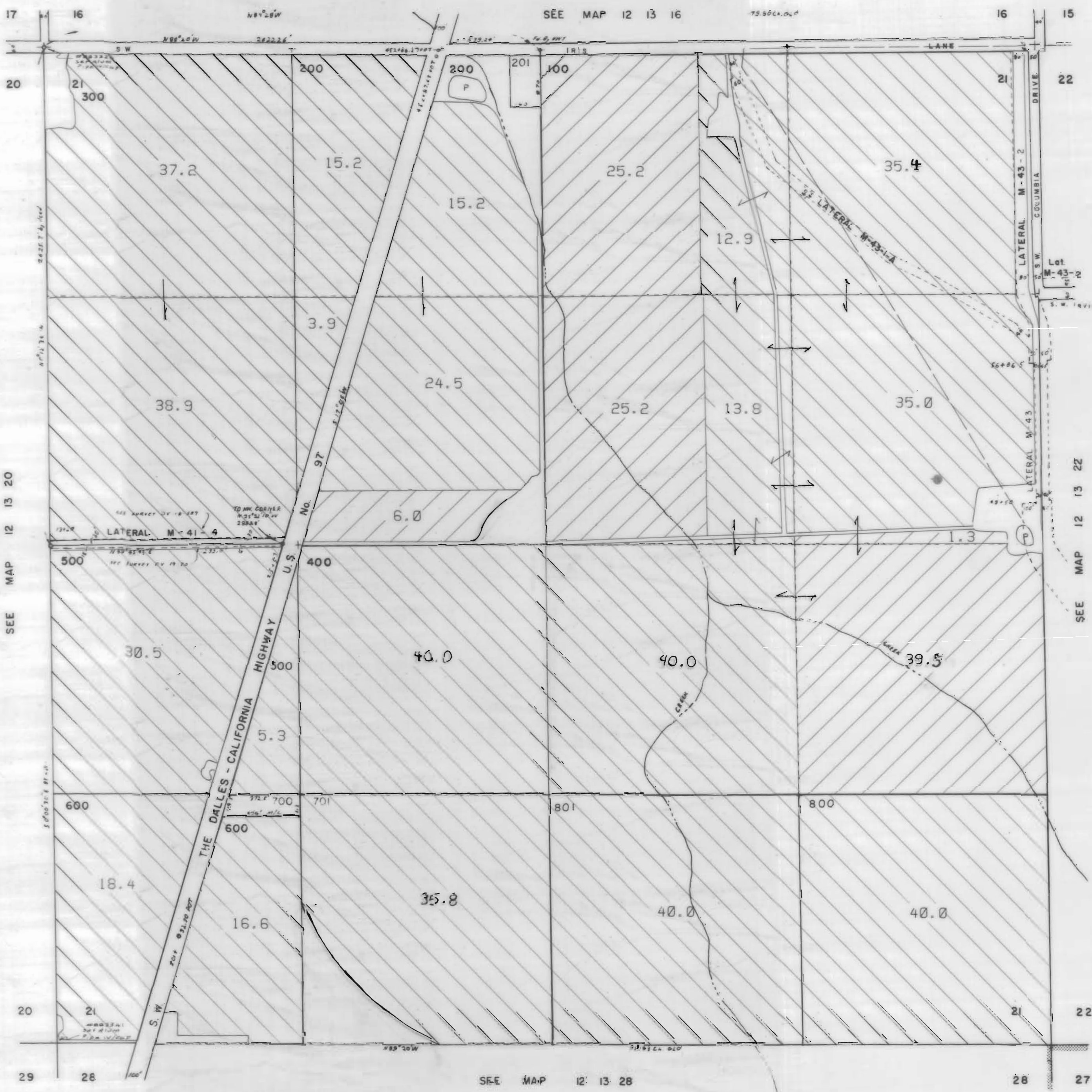
SEE MAP 12 13 19

SEE MAP 12 13 17

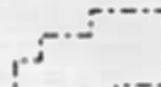






SEE MAP 12 13 21



SEE MAP 12 13 29

NORTH UNIT IRRIGATION DISTRICT
 Section 21 T.12 S. R.13E. W. M.
 JEFFERSON COUNTY
 1" = 400'



3111 Maps: modifications by multiple transfers not shown

-  Tax Lots
-  Quarter Quarters
-  72279 (P) Deschutes R
72281 (S) Crooked R
-  72280, 72282 11S13E S12, 28, 18;
12S13E S18
-  95488 (P) Crooked R
-  72284 11S13E S12, 22, 27
-  Boundary

-  DESCHUTES RIVER
-  CROOKED RIVER

SEE MAP 12 13 20

SEE MAP 12 13 16

SEE MAP 12 13 22

SEE MAP 12 13 28

NORTH UNIT IRRIGATION DISTRICT

Section 23 T.12 S. R.13E. W. M.

JEFFERSON COUNTY







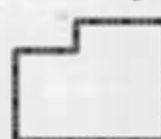
1" = 400'



SEE MAP 12 13 14

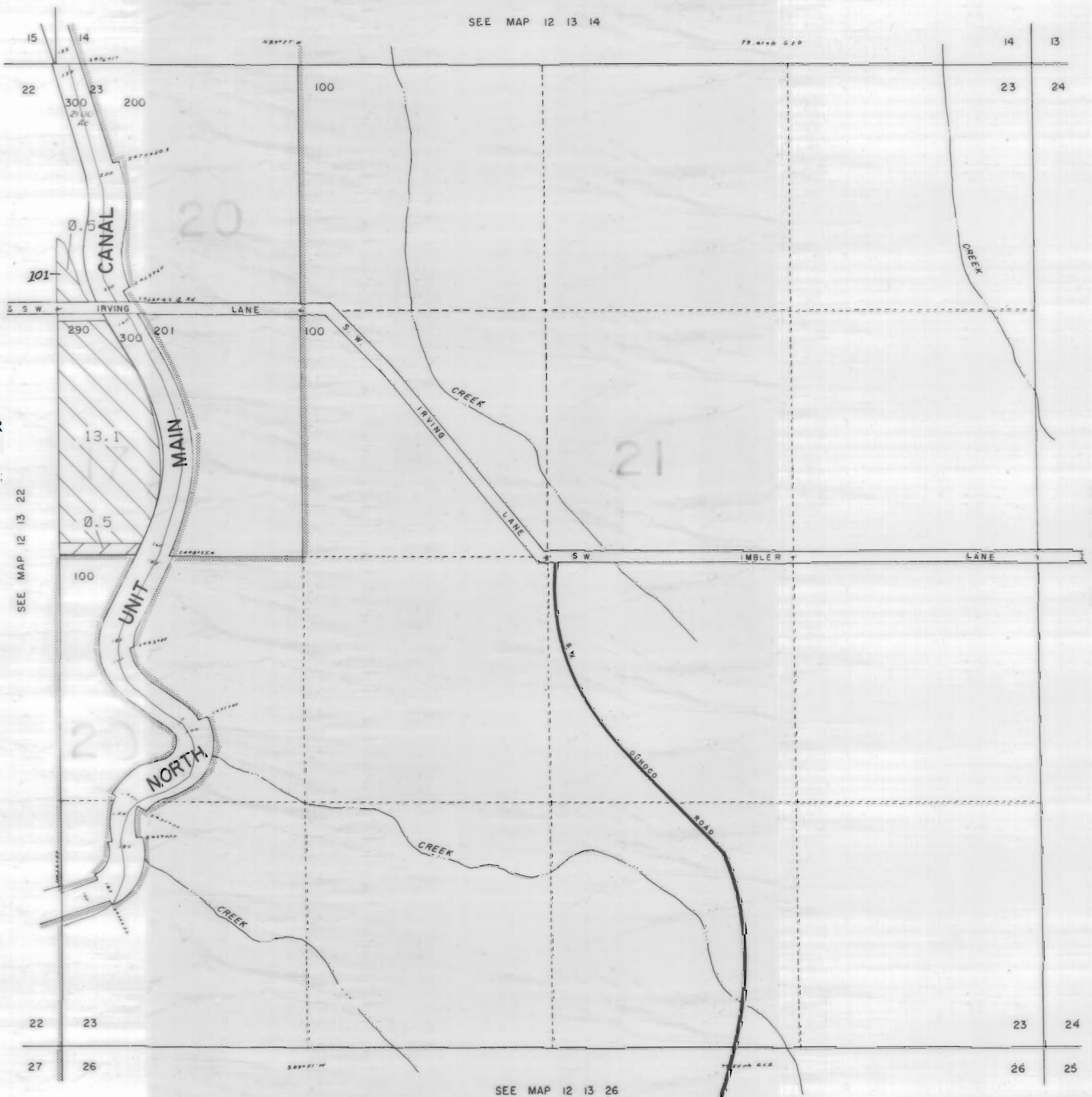
79.41-8 6.20



3111 Maps: modifications by multiple transfers not shown

-  Tax Lots
-  Quarter Quarters
-  72279 (P) Deschutes R
72281 (S) Crooked R
-  72280, 72282 11S13E S12, 28, 18;
12S13E S18
-  95488 (P) Crooked R
-  72284 11S13E S12, 22, 27
-  Boundary

-  DESCHUTES RIVER
-  CROOKED RIVER



SEE MAP 12 13 22

SEE MAP 12 13 24

SEE MAP 12 13 26

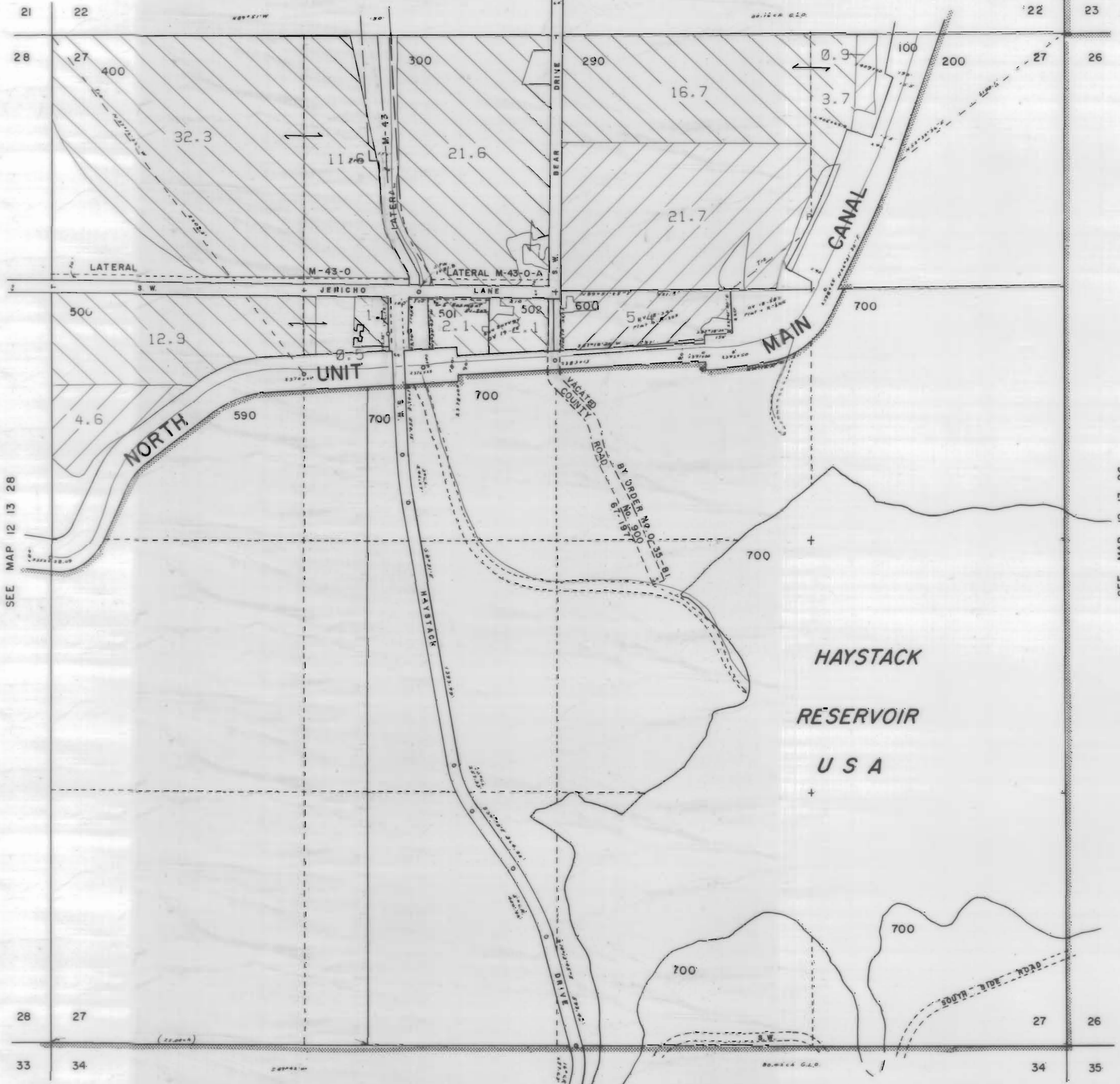
NORTH UNIT IRRIGATION DISTRICT

Section 27 T.12 S. R.13E. W. M.

JEFFERSON COUNTY

1" = 400'

SEE MAP 12 13 22

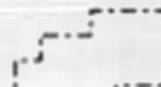










SEE MAP 12 13 28

SEE MAP 12 13 26

SEE MAP 12 13 34

3111 Maps: modifications by multiple transfers not shown

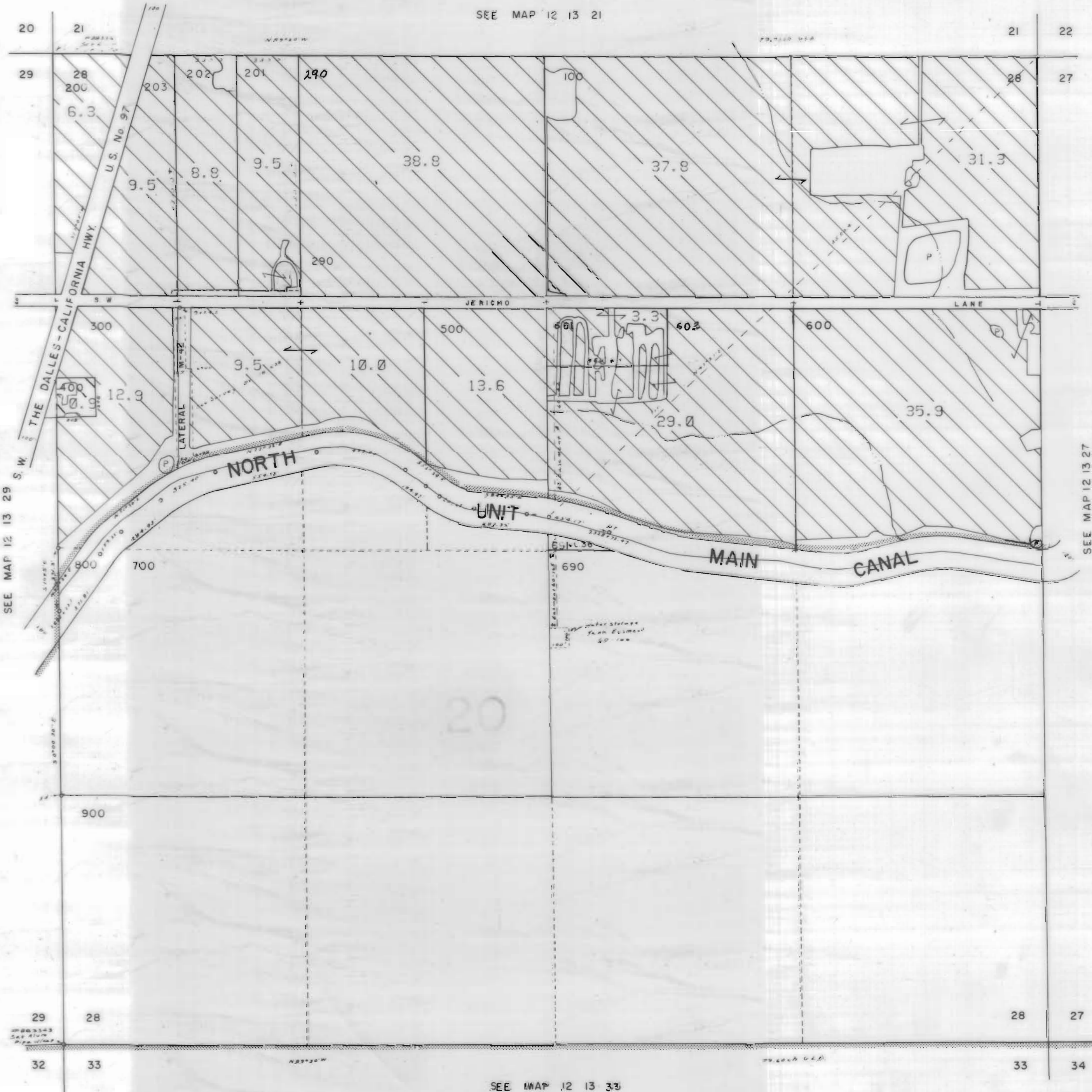
-  Tax Lots
-  Quarter Quarters
-  72279 (P) Deschutes R
72281 (S) Crooked R
-  72280, 72282 11S13E S12,28,18,
12S13E S18
-  95488 (P) Crooked R
-  72284 11S13E S12,22,27
-  Boundary

-  DESCHUTES RIVER
-  CROOKED RIVER




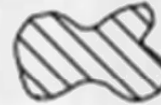



NORTH UNIT IRRIGATION DISTRICT
Section 28 T.12S. R.13E. W. M.
JEFFERSON COUNTY

1" = 400'



SEE MAP 12 13 21



3111 Maps: modifications by multiple transfers not shown

-  Tax Lots
-  Quarter Quarters
-  72279 (P) Deschutes R
72281 (S) Crooked R
-  72280, 72282 11S13E S12, 28, 18,
12S13E S18
-  95488 (P) Crooked R
-  72284 11S13E S12, 22, 27
-  Boundary

SEE MAP 12 13 27

-  DESCHUTES RIVER
-  CROOKED RIVER

SEE MAP 12 13 33

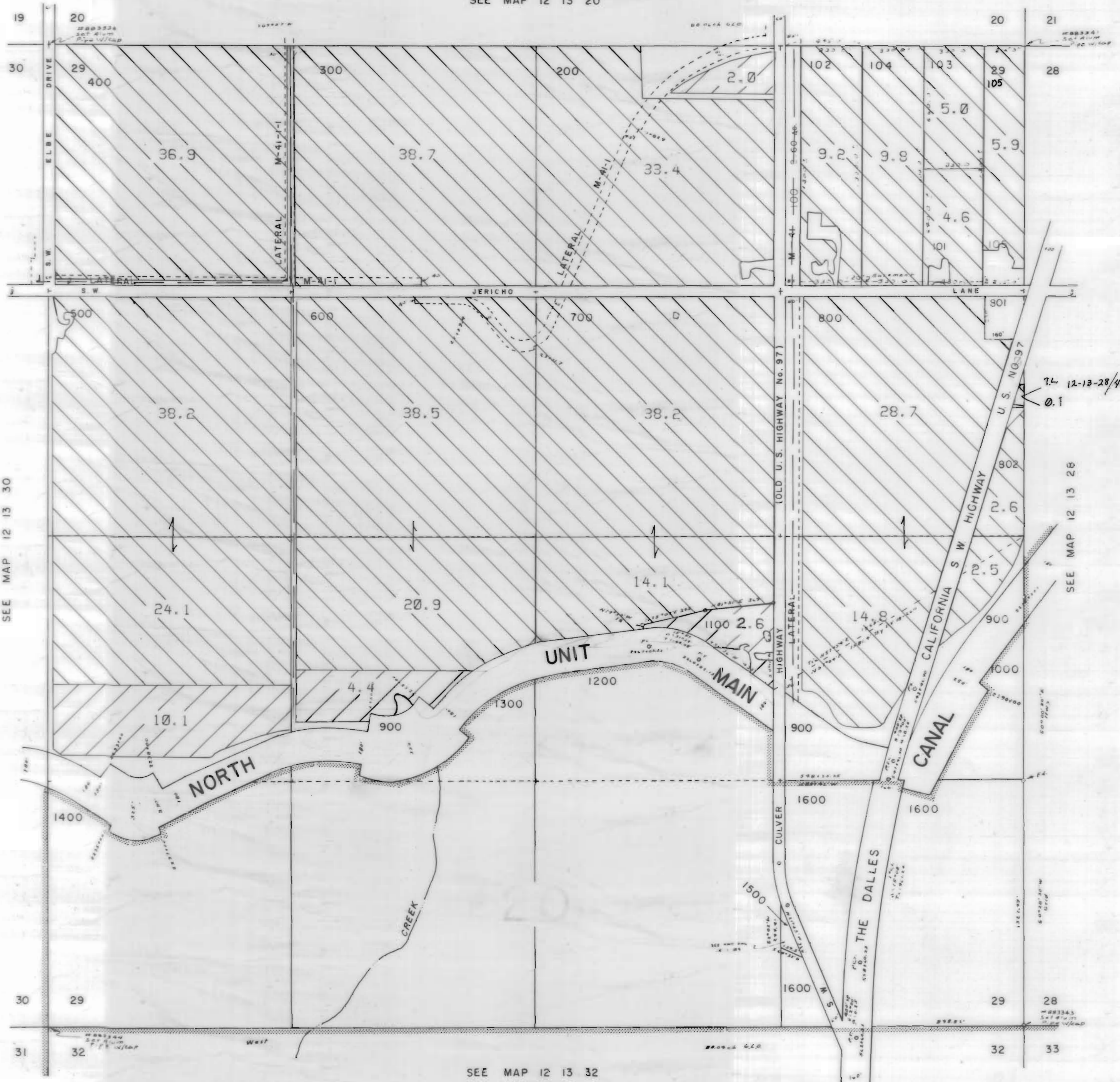
NORTH UNIT IRRIGATION DISTRICT

Section 29 T.12S. R.13E. W. M.

JEFFERSON COUNTY

1" = 400'

SEE MAP 12 13 20












SEE MAP 12 13 30

SEE MAP 12 13 26

SEE MAP 12 13 32

3111 Maps: modifications by multiple transfers not shown

-  Tax Lots
-  Quarter Quarters
-  72279 (P) Deschutes R
72281 (S) Crooked R
-  72280, 72282 11S13E S12, 28, 18;
12S13E S18
-  95488 (P) Crooked R
-  72284 11S13E S12, 22, 27
-  Boundary

-  DESCHUTES RIVER
-  CROOKED RIVER

NORTH UNIT IRRIGATION DISTRICT



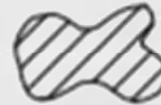
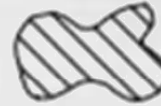
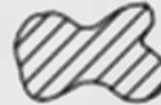


Section 1 T.13S. R.12E. W. M.



JEFFERSON COUNTY

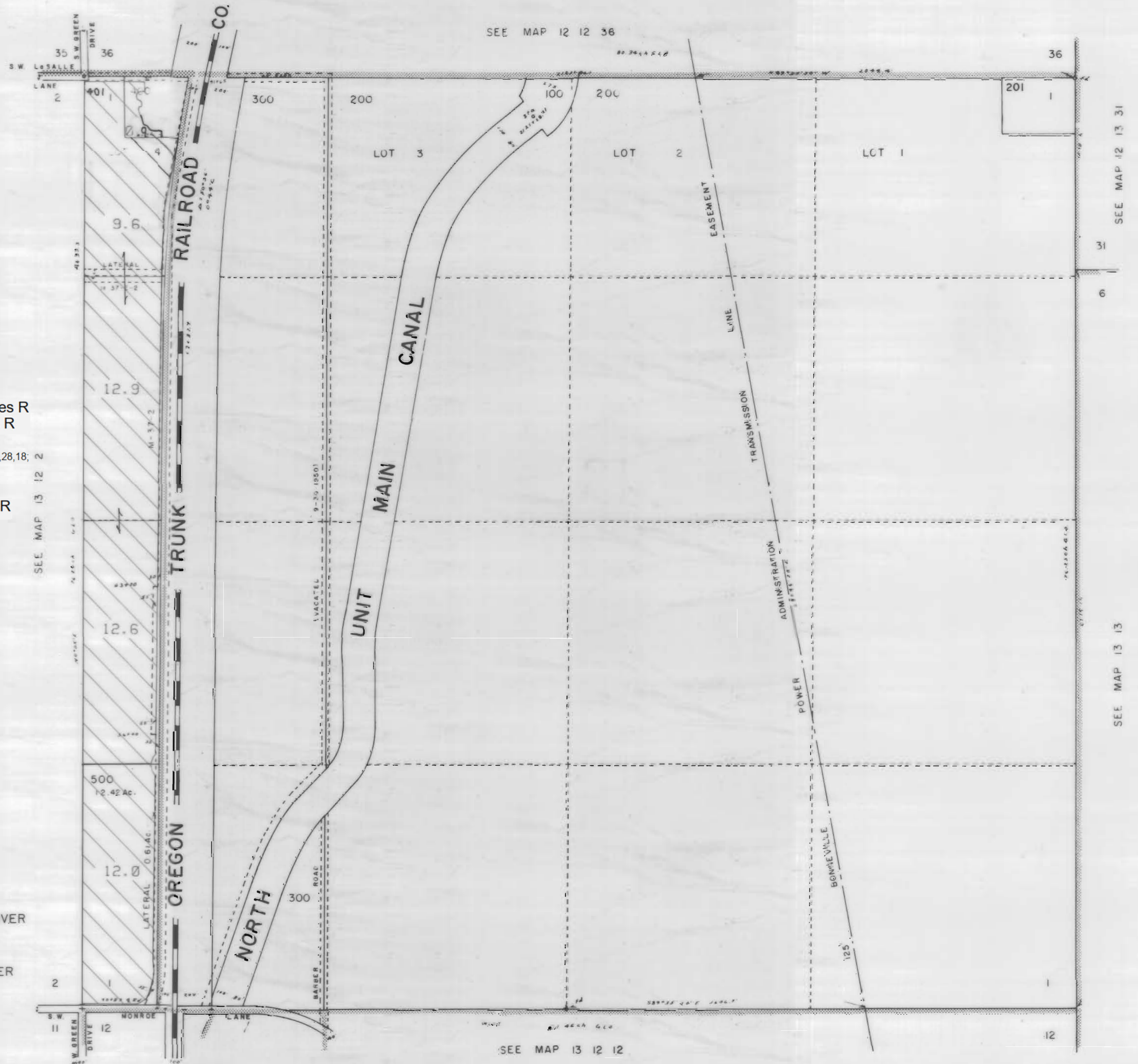
1" = 400'

13 12 1

3111 Maps: modifications by multiple transfers not shown

-  Tax Lots
-  Quarter Quarters
-  72279 (P) Deschutes R
72281 (S) Crooked R
-  72280, 72282 11S13E S12,28,18,
12S13E S18
-  95488 (P) Crooked R
-  72284 11S13E S12,22,27
-  Boundary

-  DESCHUTES RIVER
-  CROOKED RIVER



13 12 1

NORTH UNIT IRRIGATION DISTRICT


Section 2 T.13S. R.12E. W.M.

JEFFERSON COUNTY

1"=400'



3111 Maps: modifications by multiple transfers not shown




Tax Lots



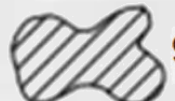
Quarter Quarters




72279 (P) Deschutes R
72281 (S) Crooked R



72280, 72282 11S13E S12,28,18;
12S13E S18



95488 (P) Crooked R



72284 11S13E S12,22,27



Boundary



DESCHUTES RIVER



CROOKED RIVER



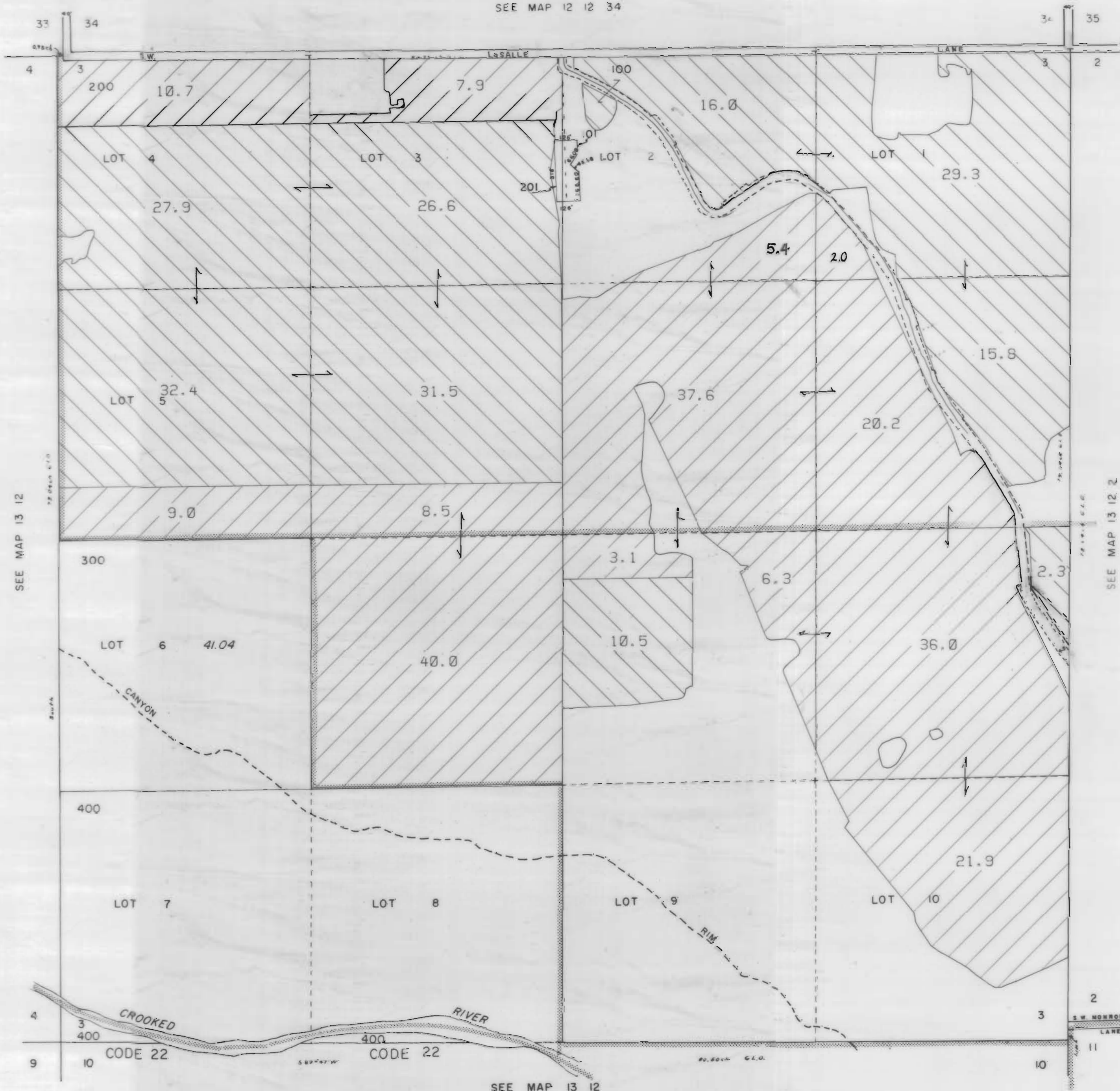
NORTH UNIT IRRIGATION DISTRICT

Section 3 T.13S. R.12E. W. M.

JEFFERSON COUNTY

1" = 400'

SEE MAP 12 12 34



3111 Maps: modifications by multiple transfers not shown



Tax Lots



Quarter Quarters



72279 (P) Deschutes R
72281 (S) Crooked R



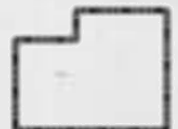
72280, 72282 11S13E S12,28,18,
12S13E S18



95488 (P) Crooked R



72284 11S13E S12,22,27



Boundary



DESCHUTES RIVER



CROOKED RIVER

SEE MAP 13 12 2

SEE MAP 13 12

NORTH UNIT IRRIGATION DISTRICT
 Section 10 T.13S. R.12E. W. M.
 JEFFERSON COUNTY








13 12 10
 & INDEX

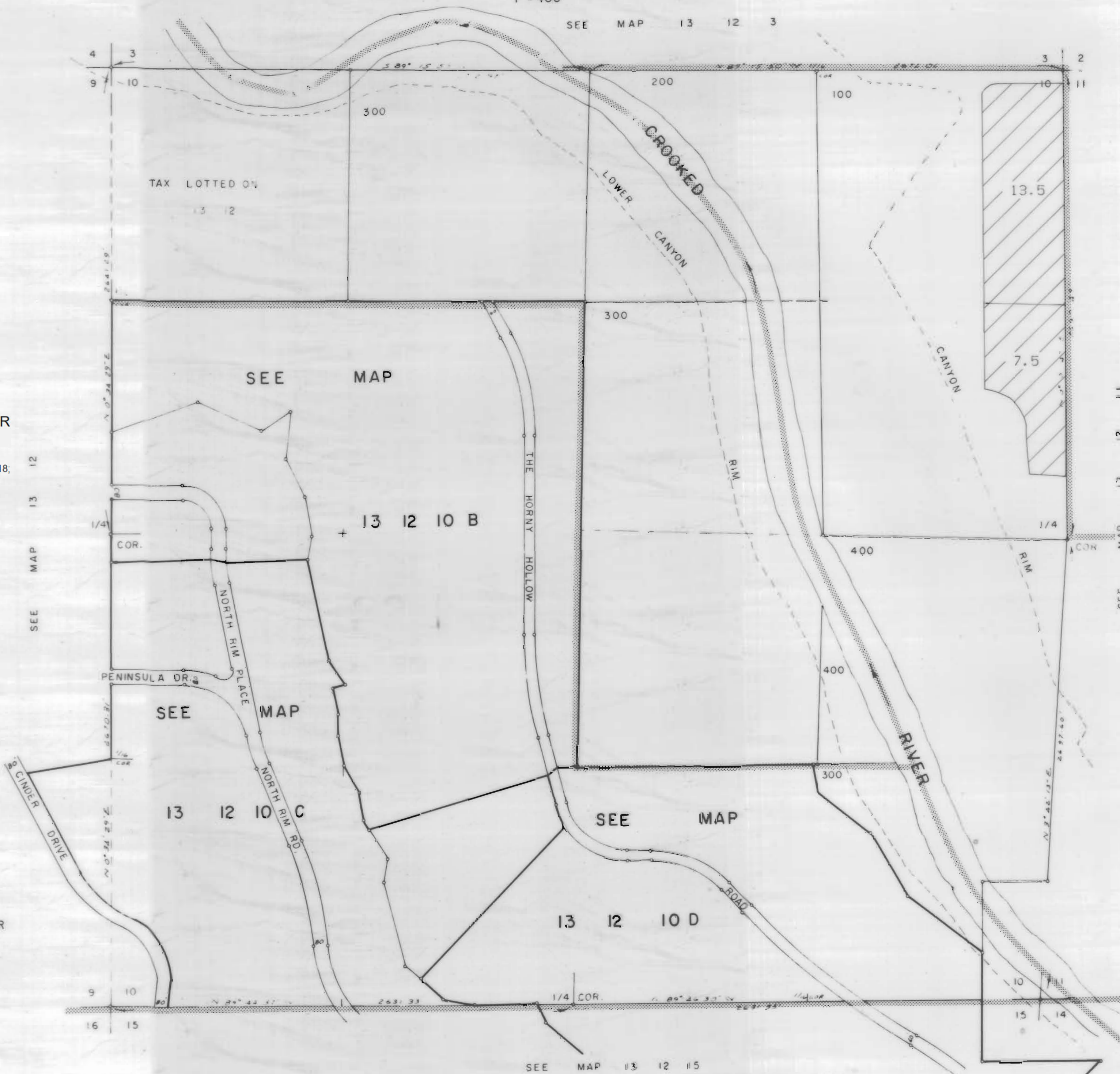
1" = 400'



SEE MAP 13 12 3



3111 Maps: modifications by multiple transfers not shown

-  Tax Lots
-  Quarter Quarters
-  72279 (P) Deschutes R
72281 (S) Crooked R
-  72280, 72282 11S13E S12,28,18,
12S13E S18
-  95488 (P) Crooked R
-  72284 11S13E S12,22,27
-  Boundary



-  DESCHUTES RIVER
-  CROOKED RIVER

SEE MAP 13 12 15

13 12 10

NORTH UNIT IRRIGATION DISTRICT


Section 11 T.13S. R.12E. W.M.

JEFFERSON COUNTY

1"=400'



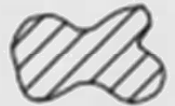
3111 Maps: modifications by multiple transfers not shown



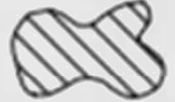
Tax Lots



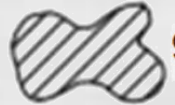
Quarter Quarters



72279 (P) Deschutes R
72281 (S) Crooked R




72280, 72282 11S13E S12,28,18,
12S13E S18



95488 (P) Crooked R



72284 11S13E S12,22,27



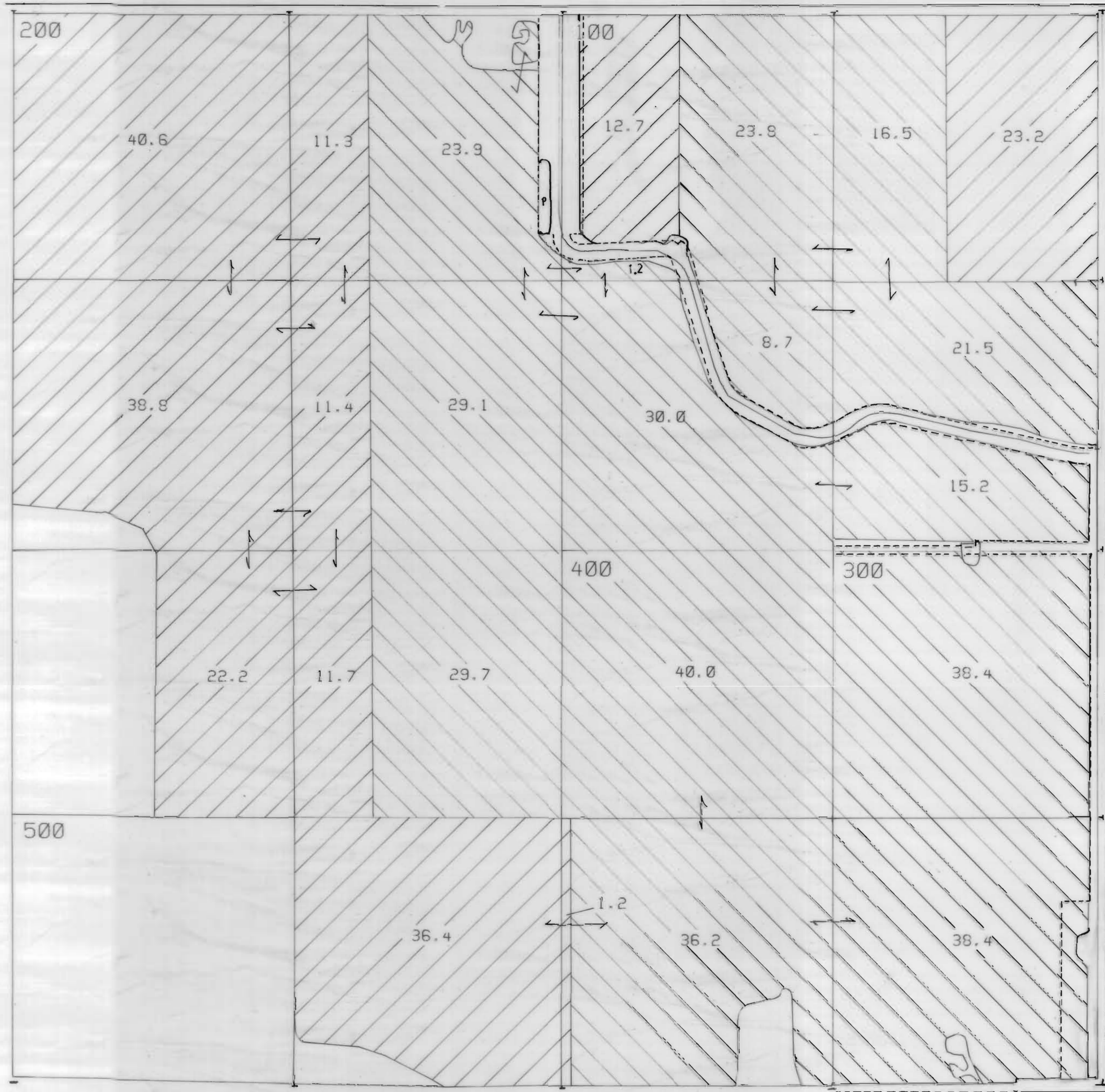
Boundary



DESCHUTES RIVER












CROOKED RIVER

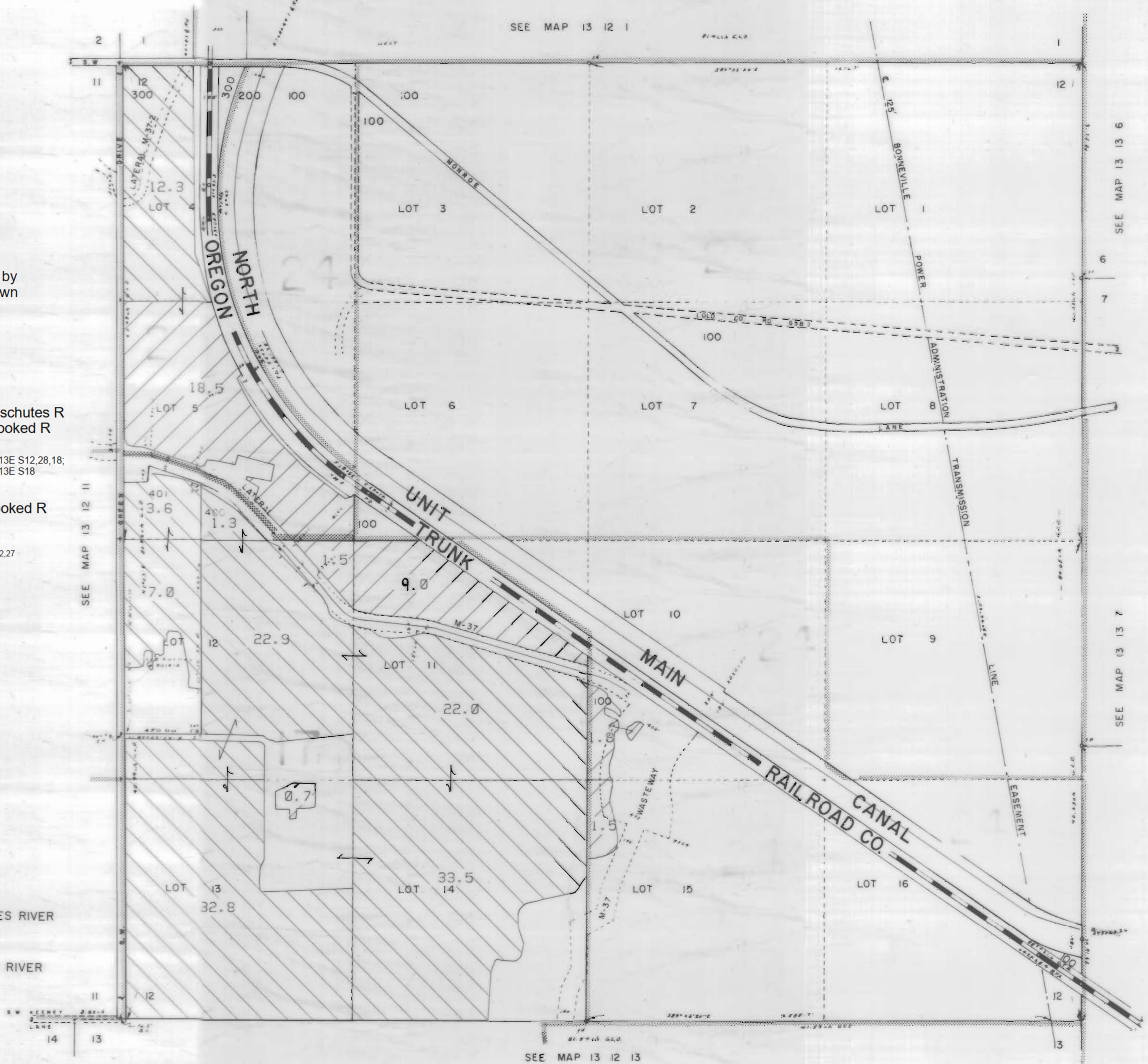


NORTH UNIT IRRIGATION DISTRICT
 Section 12 T.13S. R.12E. W. M.
 JEFFERSON COUNTY
 1" = 400'

3111 Maps: modifications by multiple transfers not shown

-  Tax Lots
-  Quarter Quarters
-  72279 (P) Deschutes R
72281 (S) Crooked R
-  72280, 72282 11S13E S12, 28, 18,
12S13E S18
-  95488 (P) Crooked R
-  72284 11S13E S12, 22, 27
-  Boundary

-  DESCHUTES RIVER
-  CROOKED RIVER



SEE MAP 13 12 13

SEE MAP 13 13 6

SEE MAP 13 13 7

NORTH UNIT IRRIGATION DISTRICT

Section 13 T.13S. R.12E. W. M.

JEFFERSON COUNTY

13 12 13

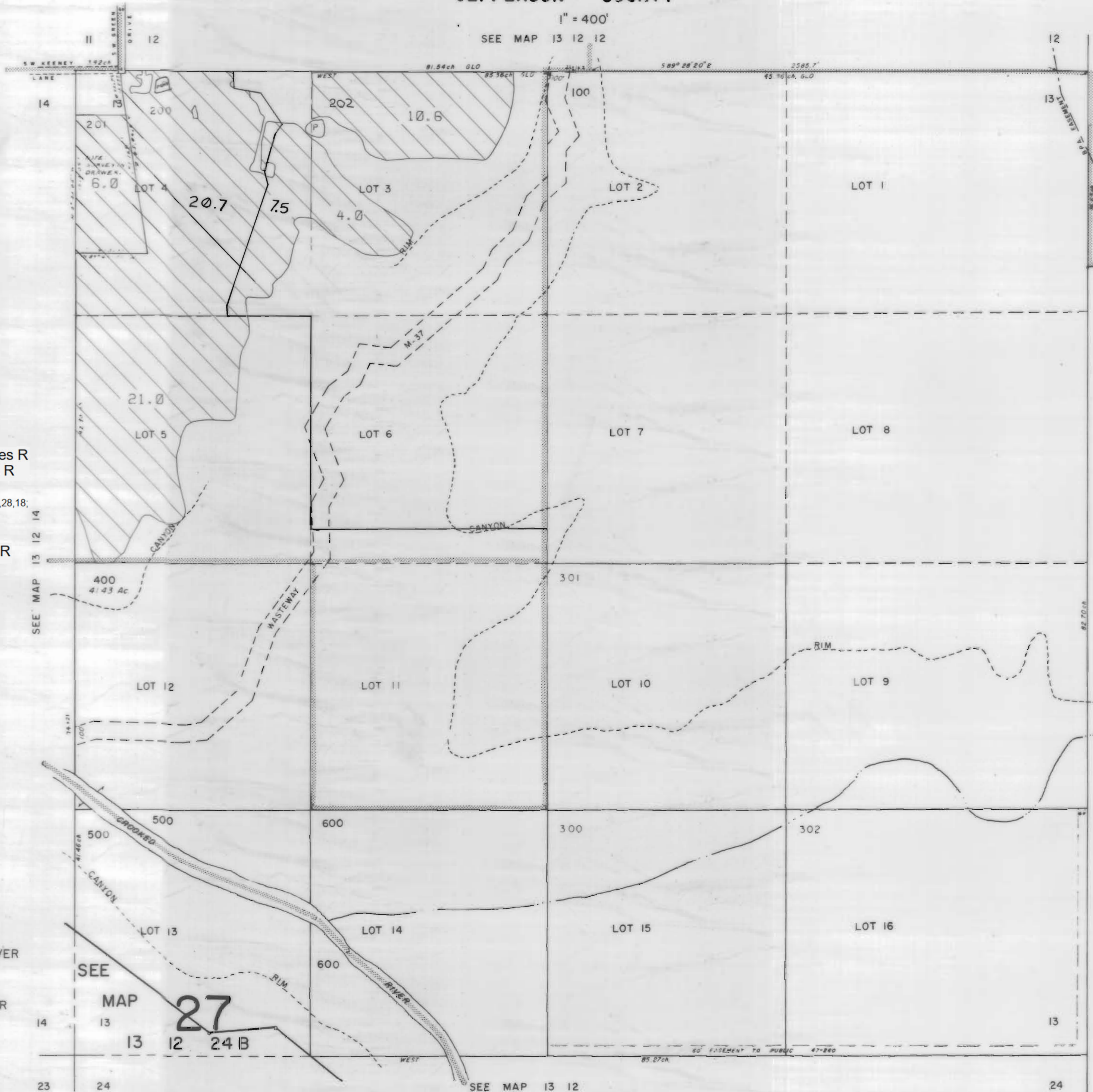
& INDEX

CANCELLED NO.


501

1" = 400'

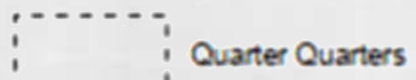
SEE MAP 13 12 12



3111 Maps: modifications by multiple transfers not shown



Tax Lots



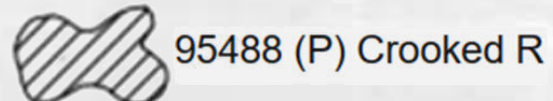
Quarter Quarters



72279 (P) Deschutes R
72281 (S) Crooked R



72280, 72282 11S13E S12,28,18,
12S13E S18



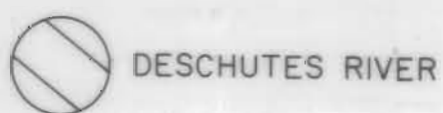
95488 (P) Crooked R




72284 11S13E S12,22,27



Boundary



DESCHUTES RIVER



CROOKED RIVER

SEE
MAP
27
13 12 24 B

SEE MAP 13 13 7

18

SEE MAP 13 13 18

13 12 13

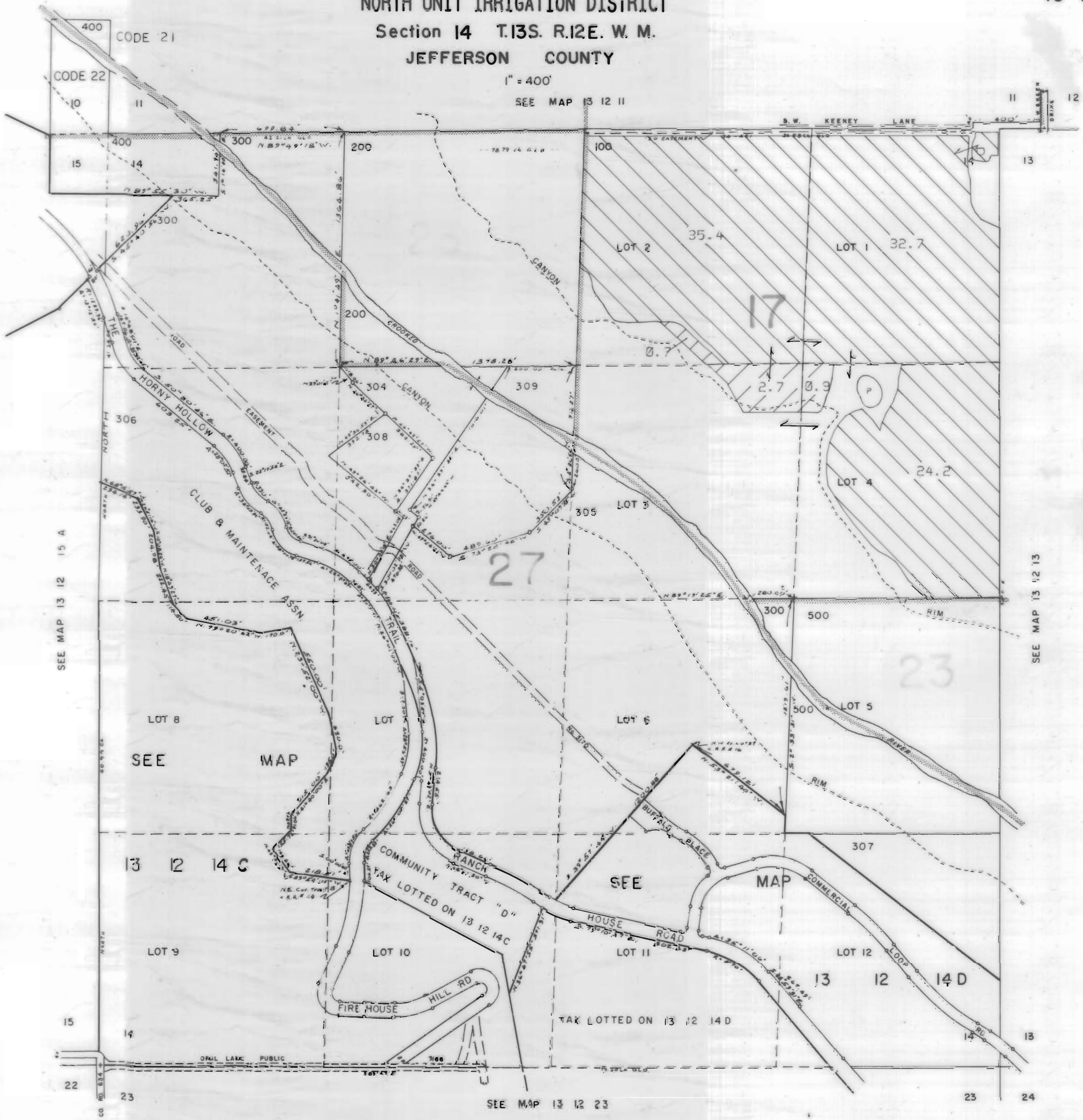
NORTH UNIT IRRIGATION DISTRICT

Section 14 T.13S. R.12E. W. M.








JEFFERSON COUNTY



1" = 400'

SEE MAP 13 12 11



3111 Maps: modifications by multiple transfers not shown

-  Tax Lots
-  Quarter Quarters
-  72279 (P) Deschutes R
72281 (S) Crooked R
-  72280, 72282 11S13E S12, 28, 18,
12S13E S18
-  95488 (P) Crooked R
-  72284 11S13E S12, 22, 27
-  Boundary

-  DESCHUTES RIVER
-  CROOKED RIVER

SEE MAP 13 12 13

SEE MAP 13 12 15 A

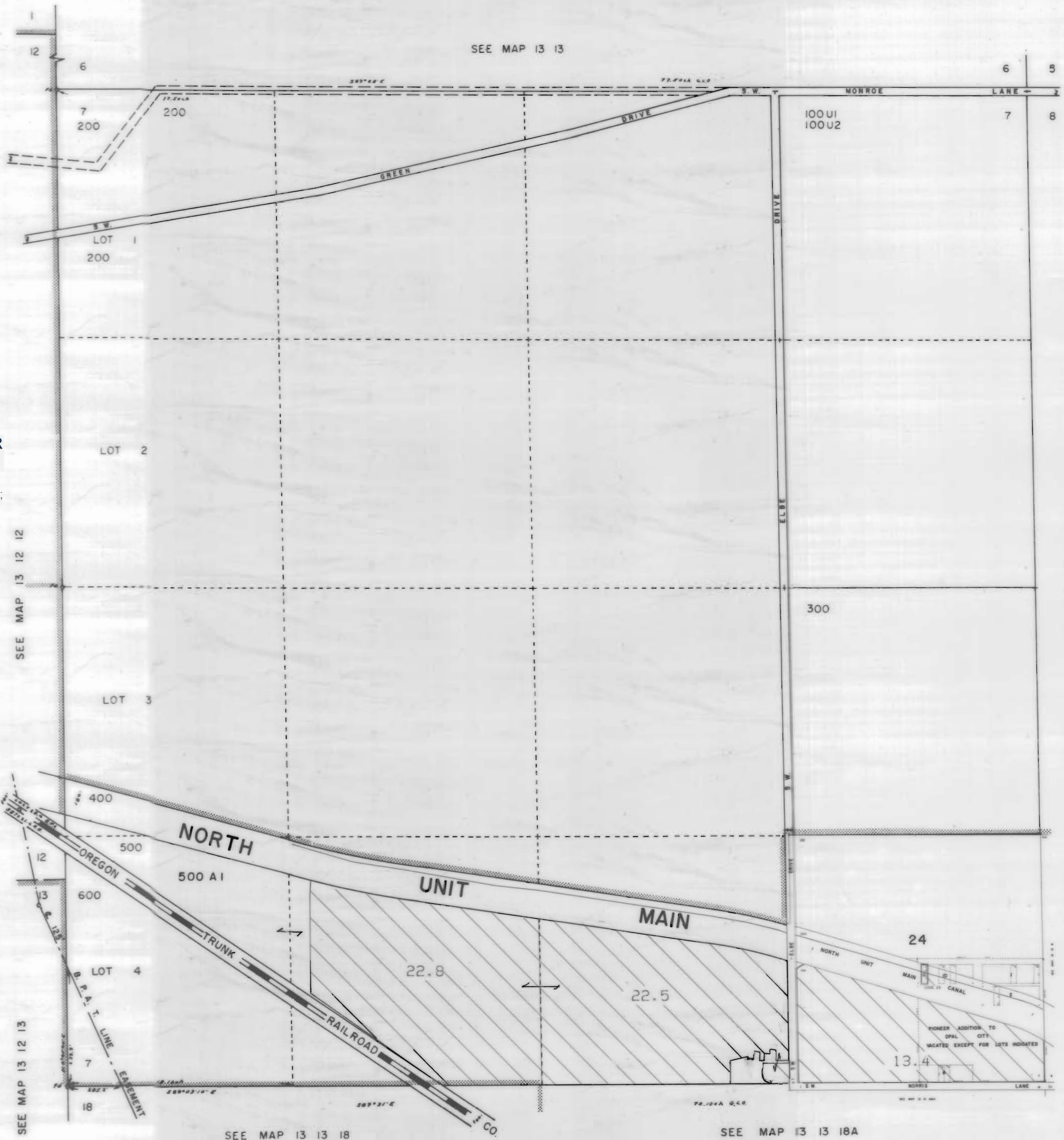
SEE MAP 13 12 23

NORTH UNIT IRRIGATION DISTRICT



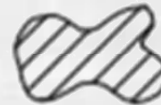

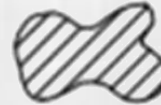


Section 7 T.13S. R.13E. W. M.



JEFFERSON COUNTY

1" = 400'



3111 Maps: modifications by multiple transfers not shown

-  Tax Lots
-  Quarter Quarters
-  72279 (P) Deschutes R
72281 (S) Crooked R
-  72280, 72282 11S13E S12, 28, 18;
12S13E S18
-  95488 (P) Crooked R
-  72284 11S13E S12, 22, 27
-  Boundary

-  DESCHUTES RIVER
-  CROOKED RIVER

SEE MAP 13 12 12

SEE MAP 13 12 13

SEE MAP 13 13 18

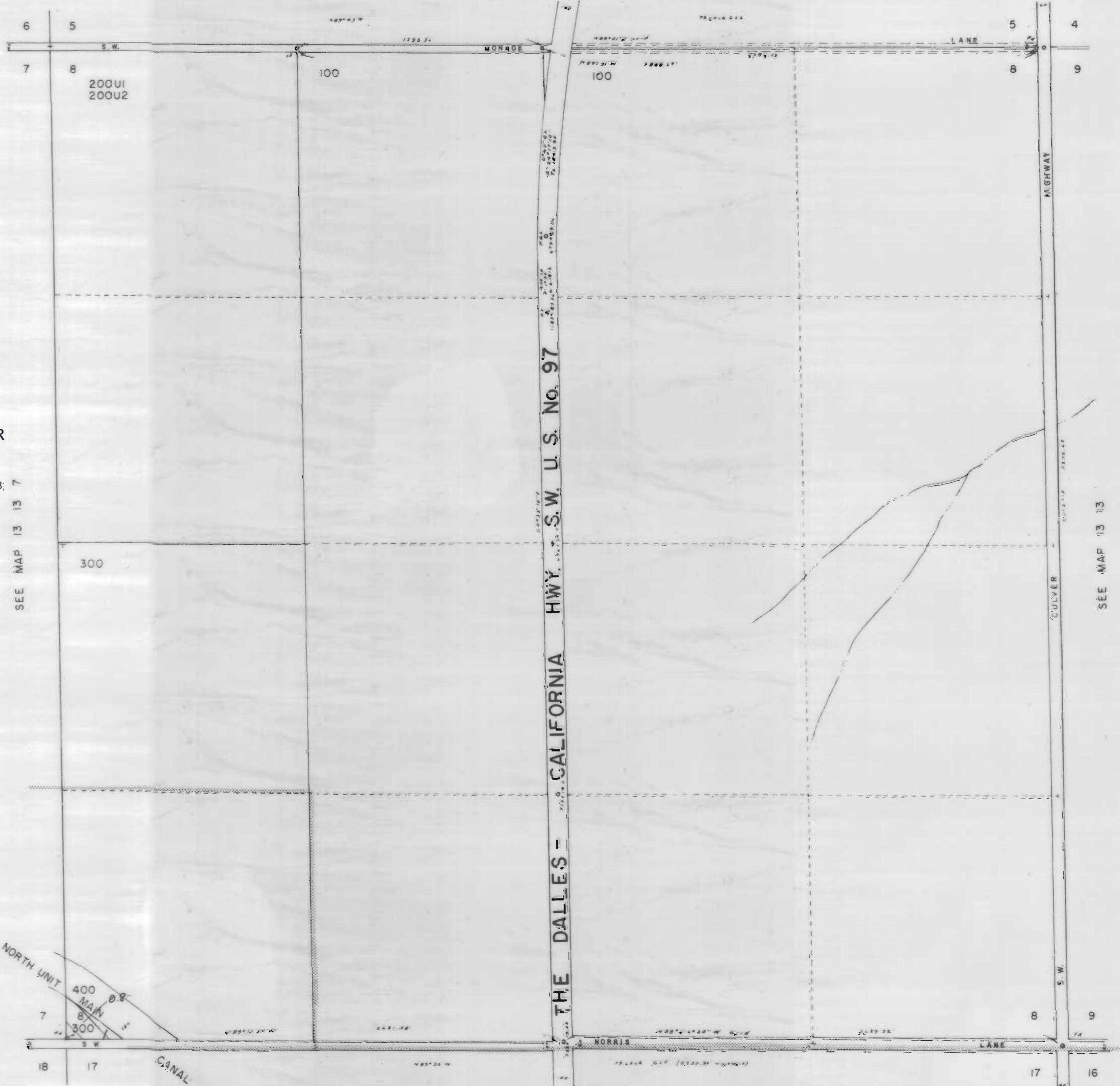
SEE MAP 13 13 18A

SEE MAP 13 13 8








NORTH UNIT IRRIGATION DISTRICT
Section 8 T.13S. R.13E. W. M.
JEFFERSON COUNTY



1" = 400'

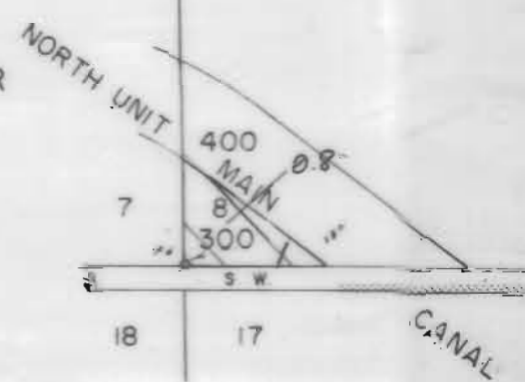
SEE MAP 13 13



3111 Maps: modifications by multiple transfers not shown

-  Tax Lots
-  Quarter Quarters
-  72279 (P) Deschutes R
72281 (S) Crooked R
-  72280, 72282 11S13E S12, 28, 18;
12S13E S18
-  95488 (P) Crooked R
-  72284 11S13E S12, 22, 27
-  Boundary

-  DESCHUTES RIVER
-  CROOKED RIVER



SEE MAP 13 18 17B

SEE MAP 13 13 17

NORTH UNIT IRRIGATION DISTRICT

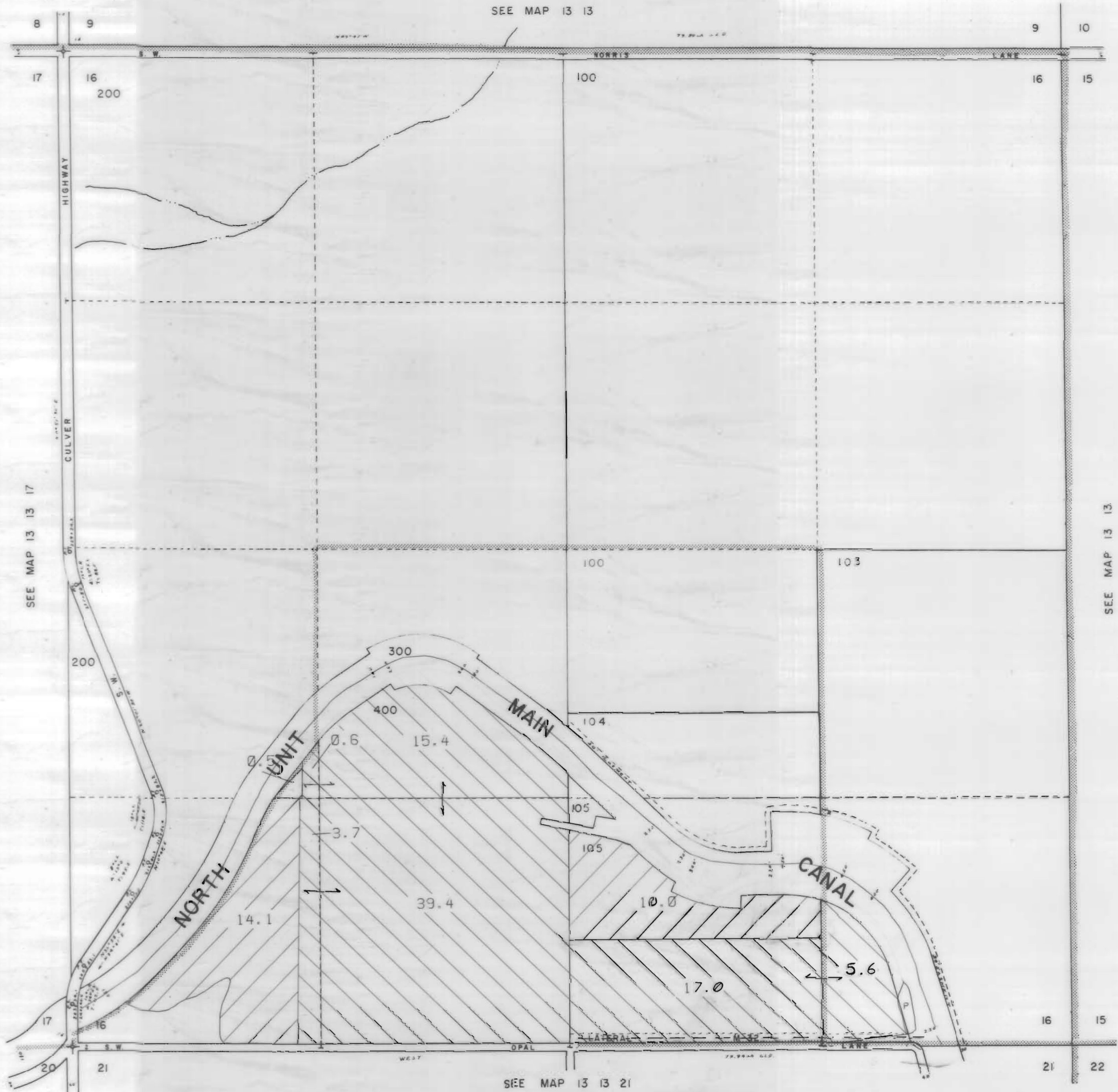
Section 16 T.13S. R.13E. W. M.

JEFFERSON COUNTY



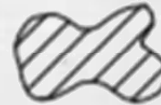





1" = 400'



13 13 16

CANCELLED NO.
101
102



3111 Maps: modifications by multiple transfers not shown

-  Tax Lots
-  Quarter Quarters
-  72279 (P) Deschutes R
-  72281 (S) Crooked R
-  72280, 72282 11S13E S12,28,18, 12S13E S18
-  95488 (P) Crooked R
-  72284 11S13E S12,22,27
-  Boundary








-  DESCHUTES RIVER
-  CROOKED RIVER



13 13 16

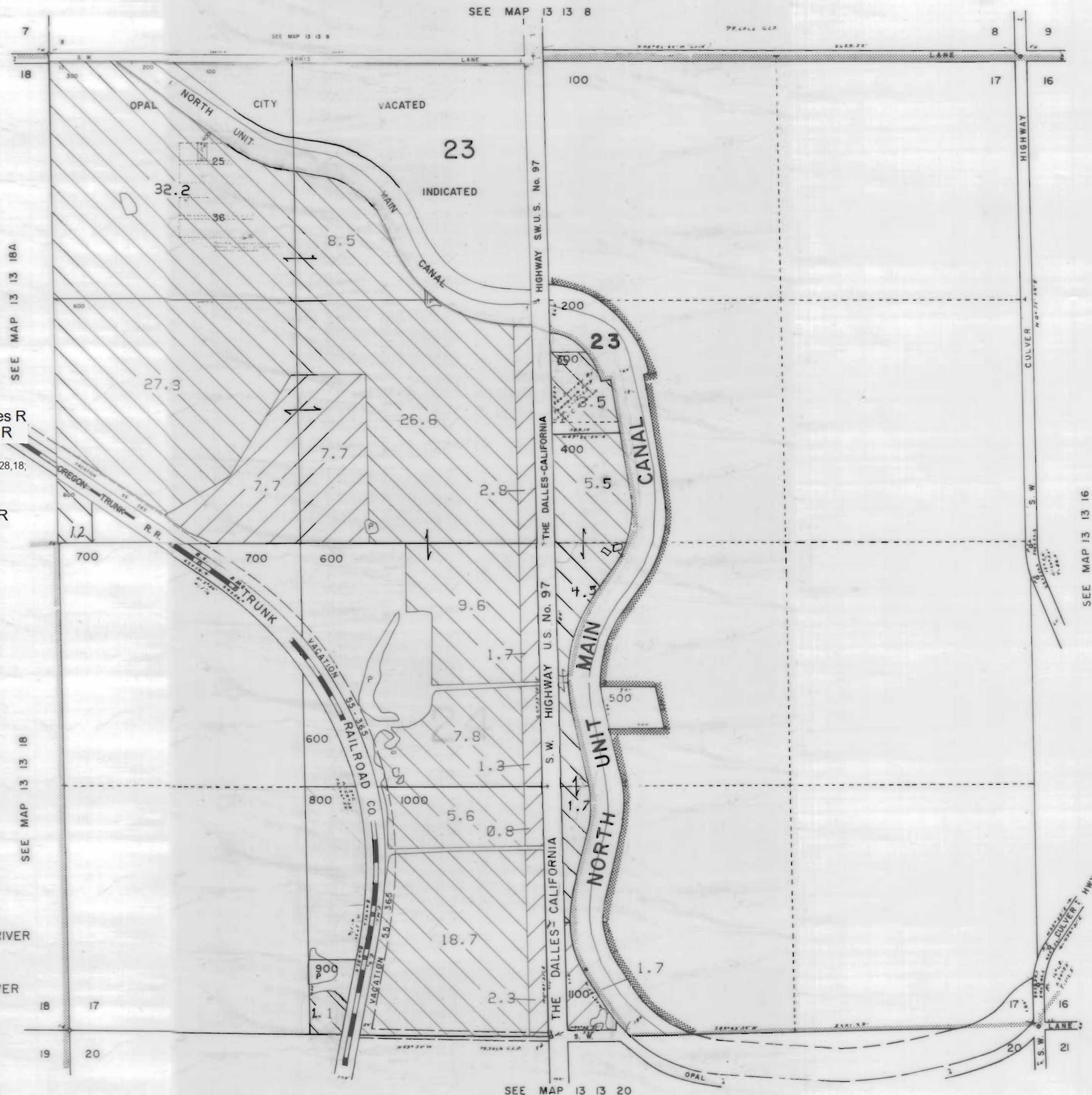
NORTH UNIT IRRIGATION DISTRICT
Section 17 T.13S. R.13E. W. M.
JEFFERSON COUNTY

1" = 400'

3111 Maps: modifications by multiple transfers not shown

-  Tax Lots
-  Quarter Quarters
-  72279 (P) Deschutes R
72281 (S) Crooked R
-  72280, 72282 11S13E S12, 28, 18,
12S13E S18
-  95488 (P) Crooked R
-  72284 11S13E S12, 22, 27
-  Boundary

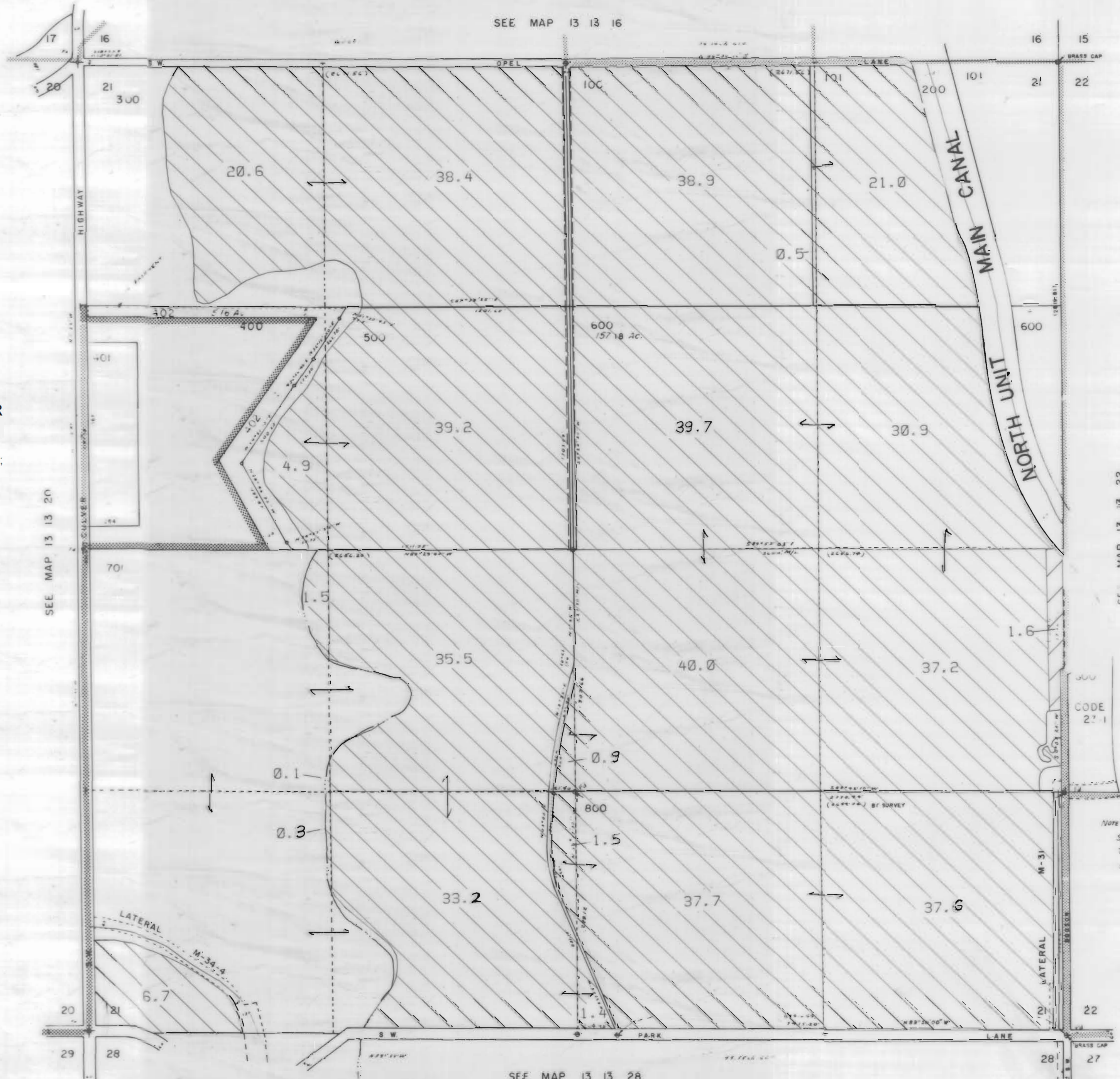
-  DESCHUTES RIVER
-  CROOKED RIVER





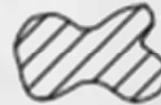




NORTH UNIT IRRIGATION DISTRICT
 Section 21 T.13S. R.13E. W. M.
 JEFFERSON COUNTY



1" = 400'

SEE MAP 13 13 16



3111 Maps: modifications by multiple transfers not shown

-  Tax Lots
-  Quarter Quarters
-  72279 (P) Deschutes R
72281 (S) Crooked R
-  72280, 72282 11S13E S12, 28, 18;
12S13E S18
-  95488 (P) Crooked R
-  72284 11S13E S12, 22, 27
-  Boundary

-  DESCHUTES RIVER
-  CROOKED RIVER

SEE MAP 13 13 22

NOTE
 SEE SURVEY THIS SEC BY
 TENNESON ENR CORP 4/88
 SURVEY RECORDS BK 2 PG 407

SEE MAP 13 13 28

NORTH UNIT IRRIGATION DISTRICT

Section 22 T.13S. R.13E. W. M.








JEFFERSON COUNTY



1" = 400'

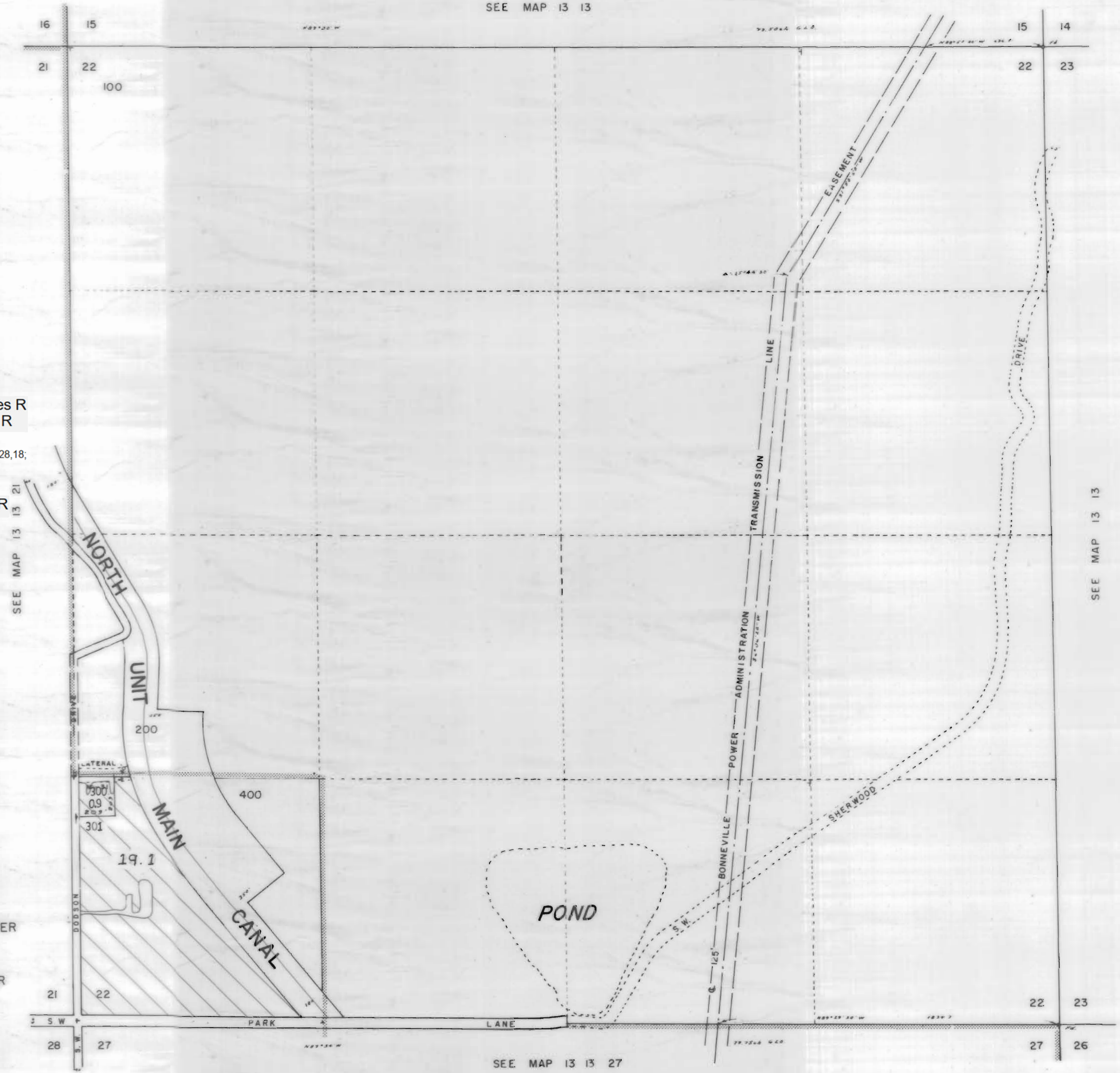
SEE MAP 13 13



3111 Maps: modifications by multiple transfers not shown

-  Tax Lots
-  Quarter Quarters
-  72279 (P) Deschutes R
72281 (S) Crooked R
-  72280, 72282 11S13E S12, 28, 18;
12S13E S18
-  95488 (P) Crooked R
-  72284 11S13E S12, 22, 27
-  Boundary

-  DESCHUTES RIVER
-  CROOKED RIVER



SEE MAP 13 13 21

SEE MAP 13 13

SEE MAP 13 13 27

NORTH UNIT IRRIGATION DISTRICT

Section 27 T.13S. R.13E. W. M.

JEFFERSON COUNTY

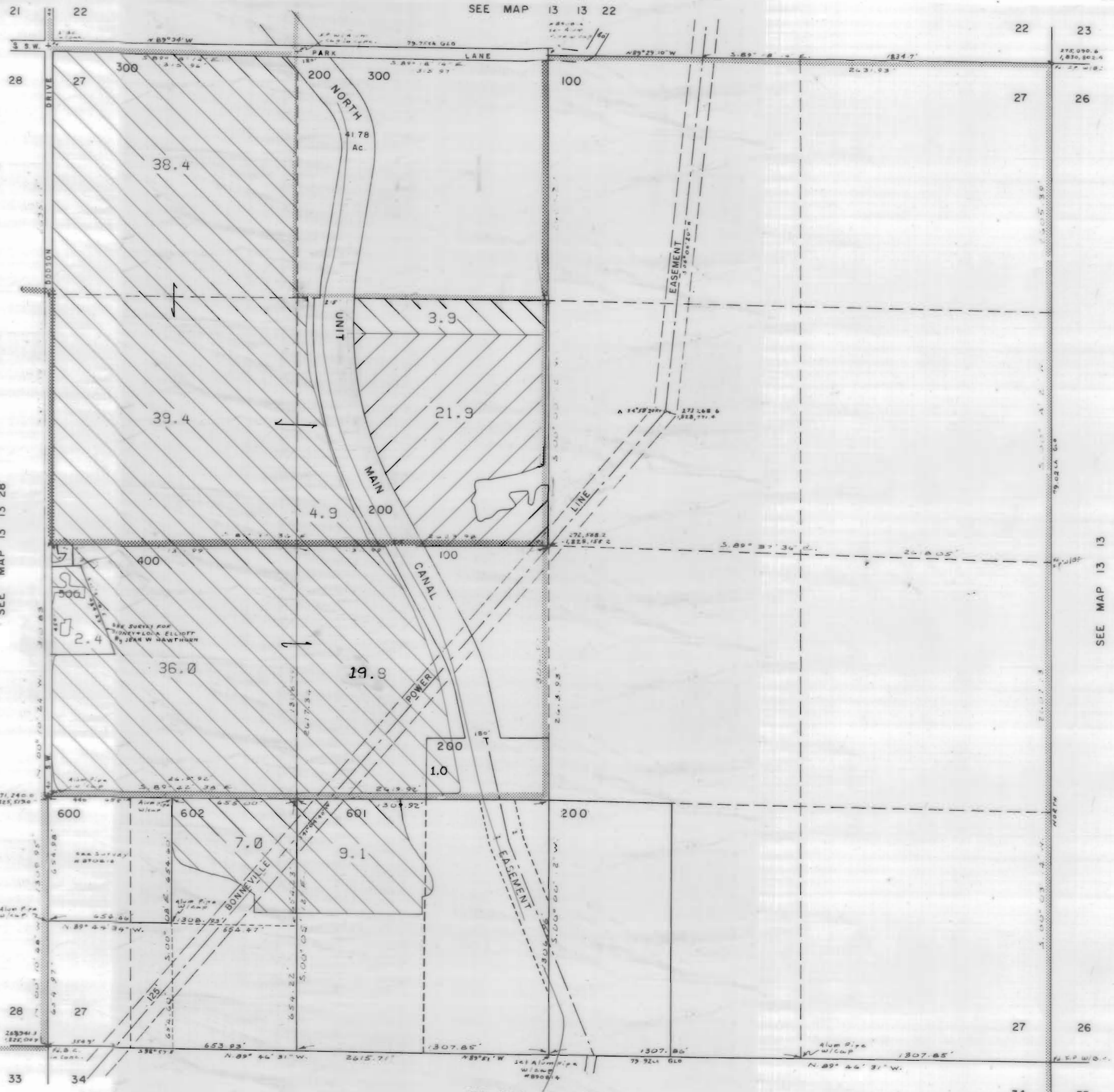
1" = 400'

13 13 27

CANCELLED NO.

700

SEE MAP 13 13 22



SEE MAP 13 13 28

SEE MAP 13 13

SEE MAP 13 13 34

3111 Maps: modifications by multiple transfers not shown

- Tax Lots
- Quarter Quarters
- 72279 (P) Deschutes R
72281 (S) Crooked R
- 72280, 72282 11S13E S12, 28, 18,
12S13E S18
- 95488 (P) Crooked R
- 72284 11S13E S12, 22, 27
- Boundary

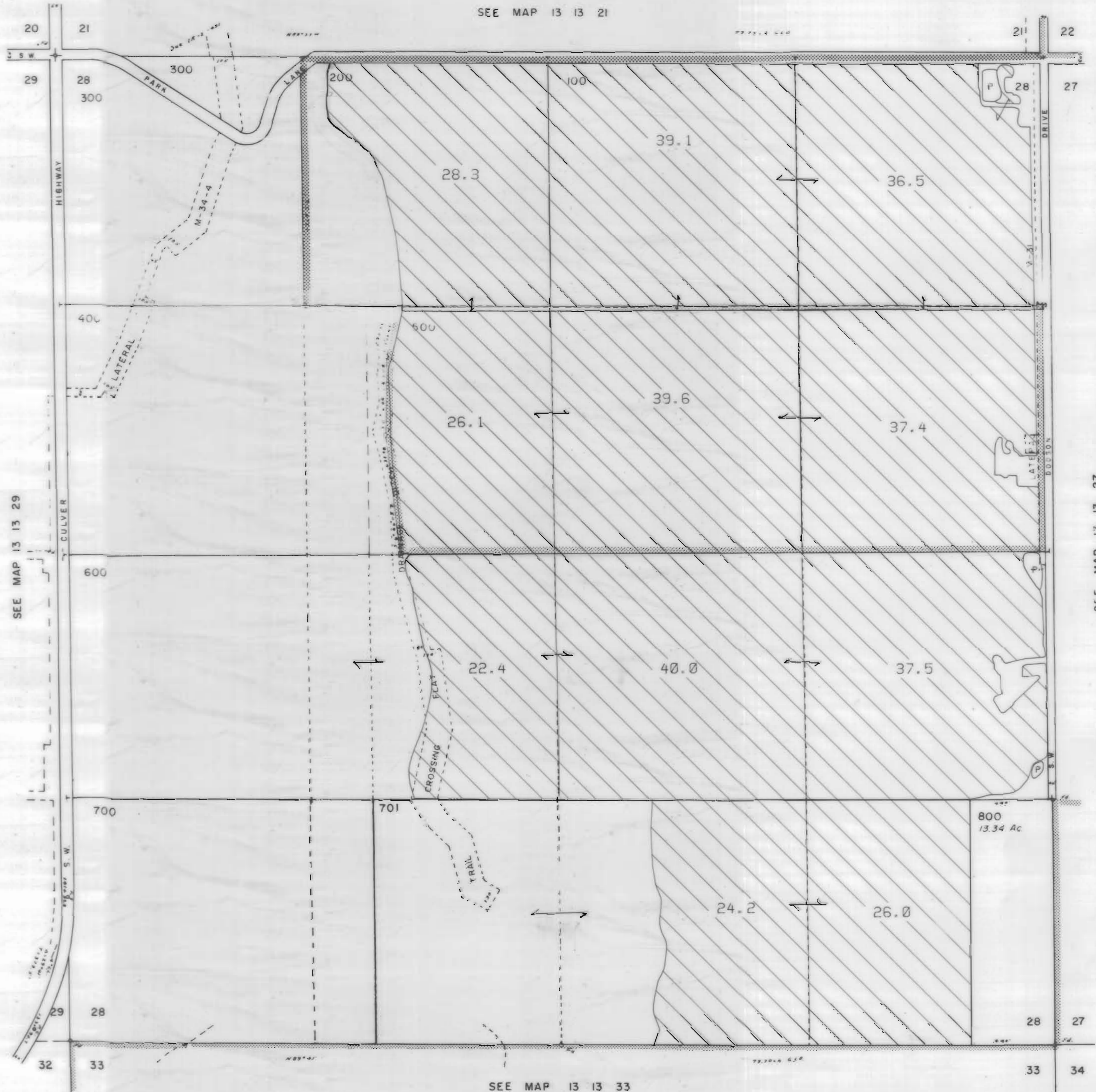
- DESCHUTES RIVER
- CROOKED RIVER

13 13 27








NORTH UNIT IRRIGATION DISTRICT
Section 28 T.13S. R.13E. W. M.
JEFFERSON COUNTY



1" = 400'

SEE MAP 13 13 21



3111 Maps: modifications by multiple transfers not shown

-  Tax Lots
-  Quarter Quarters
-  72279 (P) Deschutes R
72281 (S) Crooked R
-  72280, 72282 11S13E S12,28,18;
12S13E S18
-  95488 (P) Crooked R
-  72284 11S13E S12,22,27
-  Boundary

-  DESCHUTES RIVER
-  CROOKED RIVER

SEE MAP 13 13 29

SEE MAP 13 13 27

SEE MAP 13 13 33

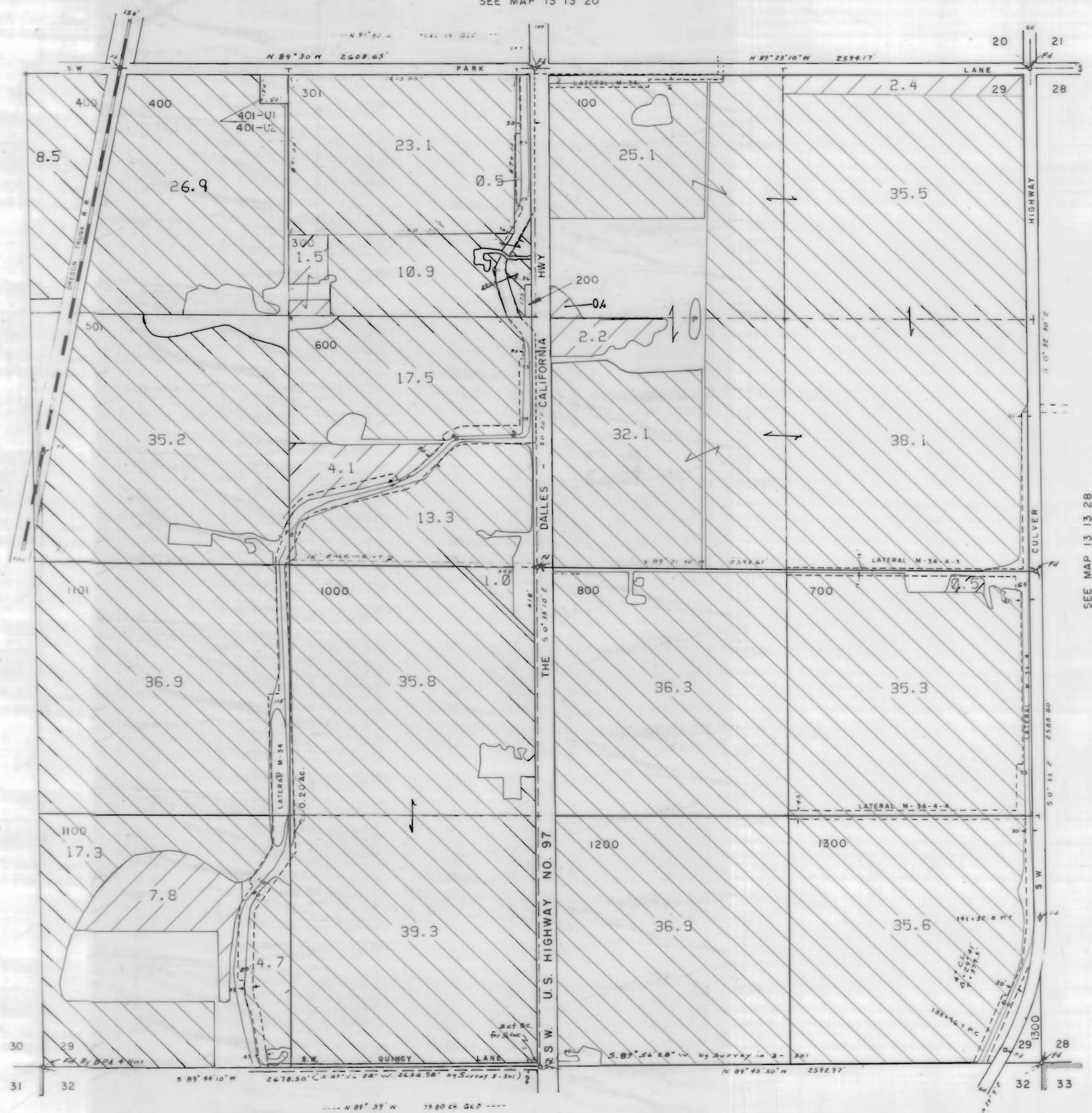
NORTH UNIT IRRIGATION DISTRICT

Section 29 T.13S. R.13E. W. M.

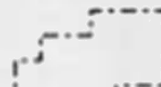






JEFFERSON COUNTY



1" = 400'

SEE MAP 13 13 20



3111 Maps: modifications by multiple transfers not shown

-  Tax Lots
-  Quarter Quarters
-  72279 (P) Deschutes R
72281 (S) Crooked R
-  72280, 72282 11S13E S12, 28, 18;
12S13E S18
-  95488 (P) Crooked R
-  72284 11S13E S12, 22, 27
-  Boundary

-  DESCHUTES RIVER
-  CROOKED RIVER

SEE MAP 13 13 30

SEE MAP 13 13 28

SEE MAP 13 13 32