





SCALE 1" = 1320'


-  TRANSFER #6459
-  CERTIFICATE #65687
-  CERTIFICATE #65688
-  APPLICATION G-12371
PERMIT G-11298

WELL LOCATION
 T-6459 2066.25 FT SOUTH & 168.58 FT EAST
 OF NORTH 1/4 COR. SECTION 9.

NOTE:
 Primary use per Permit G11298 is to facilitate an additional point of diversion for GR719 when it is adjudicated.

FINAL PROOF SURVEY MAP
 FOR
GERALD EDWARDS
 93298 RIVER ROAD
 JUNCTION CITY, OR 97448
 SECTIONS 4 & 9, TOWNSHIP 16 SOUTH, RANGE 4 WEST, W.M.

BY
STEPHEN H. FORD INC.
 1120 BAILEY HILL ROAD NO. 5
 EUGENE, OR 97402
 PH (503) 344-1852



NOTE:
 THIS MAP WAS PREPARED FOR THE PURPOSE OF IDENTIFYING THE LOCATION OF THE WATER RIGHT ONLY. IT IS NOT INTENDED TO PROVIDE DIMENSIONS OR LOCATION OF PROPERTY OWNERSHIP LINES.