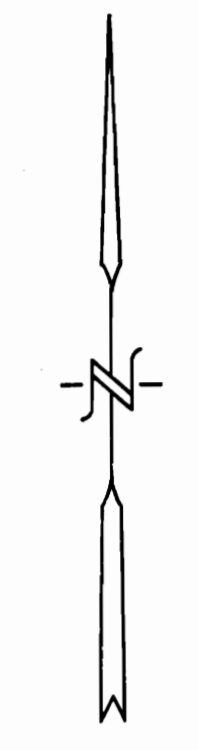


T.3N., R.IW., W.M.



DIV. PT. NO. 5

MULTNOMAH CHANNEL
WILLAMETTE SLOUGH

GOV'T. LOT 3

GOV'T. LOT 6

DIV. PT. NO. 1

GILBERT RIVER

DIV. PT. NO. 2

32

ALEX McQUINN DLC

41

CENTER PIVOT
8" PVC

GOV'T. LOT 5

DIV. PT. NO. 4

GOV'T. LOT 4

31 32

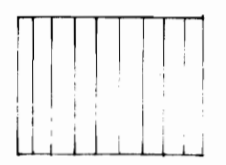
T3N

T2N

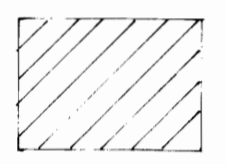
6 5

LEGEND


IRRIGATED AREA BY POINT OF DIVERSION



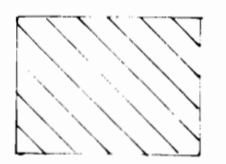
DIV. PT. NO. 1



DIV. PT. NO. 2



DIV. PT. NO. 3



DIV. PT. NO. 4



DIV. PT. NO. 5

FINAL PROOF SURVEY

T.2N., R.IW., W.M.

UNDER APPLICATION NO. 70080, PERMIT NO. 50081

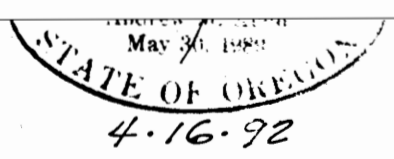
IN NAME OF
DAVID A. FAZIO, JACK F. FAZIO
AND MARIA N. FAZIO
SURVEYED APRIL 15, 1992
BY ANDREW M. KLEIN, CWRE 213

DIVERSION POINT TIES ARE FROM THE
SOUTHEAST CORNER OF THE McQUINN DLC NO. 50

DIV. PT. NO. 1 6120 FT. NORTH 110 FT. WEST
DIV. PT. NO. 2 5050 FT. NORTH 870 FT. WEST
DIV. PT. NO. 3 4200 FT. NORTH 4910 FT. WEST
DIV. PT. NO. 4 4090 FT. NORTH 3505 FT. WEST
DIV. PT. NO. 5 5600 FT. NORTH 6670 FT. WEST

THIS MAP IS FOR THE PURPOSE OF
IDENTIFYING THE LOCATION OF THE
WATER RIGHT ONLY AND IS NOT
INTENDED TO PROVIDE LEGAL
DIMENSIONS OR LOCATIONS OF
PROPERTY OWNERSHIP LINES.

SOUTHEAST CORNER
ALEX McQUINN DLC
FOUND 4" BRASS CAP




SURVEYED APRIL 15, 1992
BY ANDREW M. KLEIN, CWRE 213

DIV. PT. NO. 4 4090 FT. NORTH 3505 FT. WEST
DIV. PT. NO. 5 5600 FT. NORTH 6670 FT. WEST

INTENDED TO PROVIDE LEGAL
DIMENSIONS OR LOCATIONS OF
PROPERTY OWNERSHIP LINES.

SOUTHEAST CORNER
ALEX McQUINN DLC
FOUND 4" BRASS CAP




SURVEYED APRIL 15, 1992
BY ANDREW M. KLEIN, CWRE 213

DIV. PT. NO. 4 4090 FT. NORTH 3505 FT. WEST
DIV. PT. NO. 5 5600 FT. NORTH 6670 FT. WEST

INTENDED TO PROVIDE LEGAL
DIMENSIONS OR LOCATIONS OF
PROPERTY OWNERSHIP LINES.

SOUTHEAST CORNER
ALEX McQUINN DLC
FOUND 4" BRASS CAP

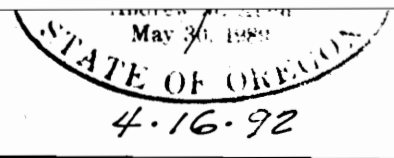


SURVEYED APRIL 15, 1992
BY ANDREW M. KLEIN, CWRE 213

DIV. PT. NO. 4 4090 FT. NORTH 3505 FT. WEST
DIV. PT. NO. 5 5600 FT. NORTH 6670 FT. WEST

INTENDED TO PROVIDE LEGAL
DIMENSIONS OR LOCATIONS OF
PROPERTY OWNERSHIP LINES.

SOUTHEAST CORNER
ALEX McQUINN DLC
FOUND 4" BRASS CAP

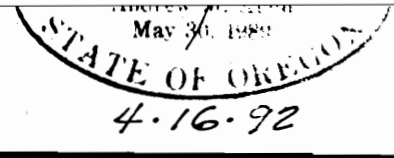


SURVEYED APRIL 15, 1992
BY ANDREW M. KLEIN, CWRE 213

DIV. PT. NO. 4 4090 FT. NORTH 3505 FT. WEST
DIV. PT. NO. 5 5600 FT. NORTH 6670 FT. WEST

INTENDED TO PROVIDE LEGAL
DIMENSIONS OR LOCATIONS OF
PROPERTY OWNERSHIP LINES.

SOUTHEAST CORNER
ALEX McQUINN DLC
FOUND 4" BRASS CAP



SURVEYED APRIL 15, 1992
BY ANDREW M. KLEIN, CWRE 213

DIV. PT. NO. 4 4090 FT. NORTH 3505 FT. WEST
DIV. PT. NO. 5 5600 FT. NORTH 6670 FT. WEST

INTENDED TO PROVIDE LEGAL
DIMENSIONS OR LOCATIONS OF
PROPERTY OWNERSHIP LINES.

SOUTHEAST CORNER
ALEX McQUINN DLC
FOUND 4" BRASS CAP