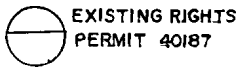



T.9S., R.16E., W. M.



SCALE: 1" = 1320'



EXISTING RIGHTS
PERMIT 40187



DIV. PT 1
200' S & 600' W From C Of Sec 24
DIV PT 2
350' S & 80' E From N 1/4 Cor Of Sec 25
DIV PT 3
1000' N & 300' E From C Of Sec 36
TRANSFER 3348

FINAL PROOF SURVEY
UNDER

TRANSFERS 3348 *C72480*
3509 *C72481*

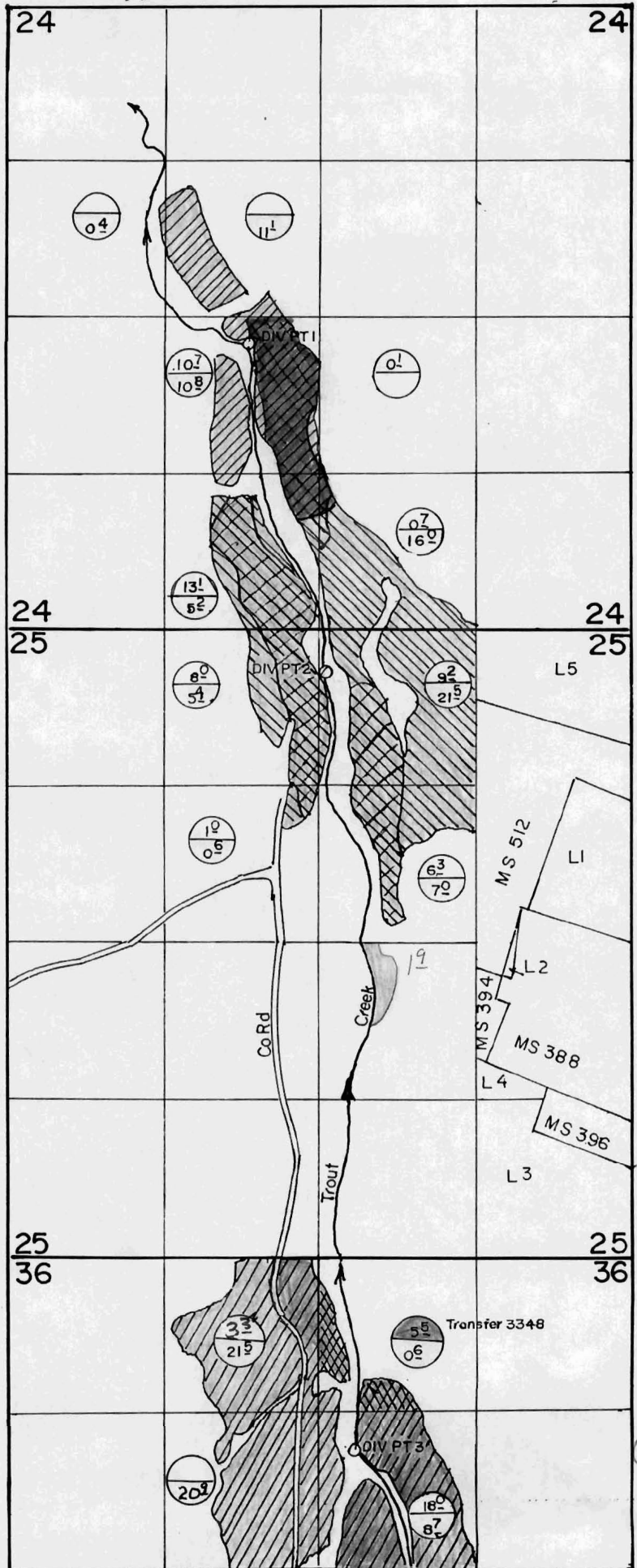
Application No. 53846 Permit No. 40187
IN NAME OF *C72479*

DARRELL & LUELLE FRIEND

Surveyed Jan. 22, 1990 By B W BISHOP

- = cert. 72481 (1891)
- = cert. 72481 (MAR 1898)
- = cert. 72479 (1976)
- = cert. 72480 (1925)

(SEE TROUT CR. FILE FOR ADDITIONAL INFO)



REVISED 6/19/90
JEX

C-72479
~~T-3509~~
~~T-3348~~
40187