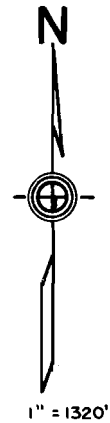
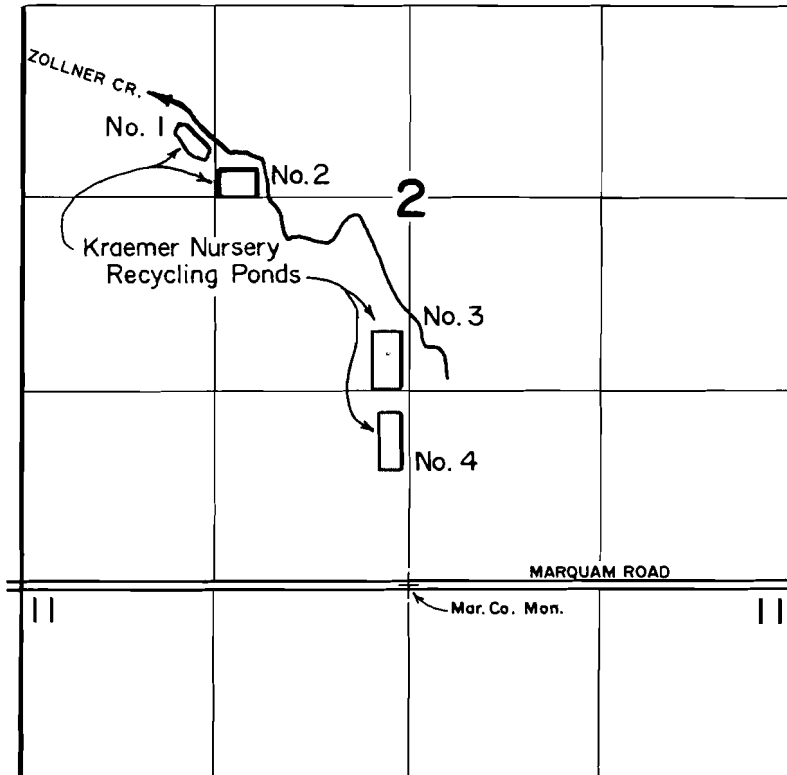


Township 6 South, Range 1 West, W.M.

Portions of Sections 2 & 11

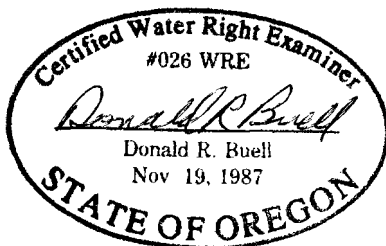


PONDS LOCATED:
 1 1000' N. & 130' W.,
 2 1530' N. & 150' W.,
 1 3040' N. & 1470' W.,
 2 2750' N. & 1160' W.
 ALL FROM S. 1/4 COR. SEC. 2

Appl. No. R-74049
 Per. No. _____

CERTIFICATE NO. 00141

Application Map
 for
KRAEMER'S NURSERY, INC.



THIS MAP WAS PREPARED FOR THE PURPOSE OF IDENTIFYING THE LOCATION OF A WATER RIGHT ONLY AND IS NOT INTENDED TO PROVIDE LEGAL DIMENSIONS OR LOCATION OF PROPERTY OWNERSHIP LINES.