

RECEIVED

JAN 23 1979  
WATER RESOURCES DEPT.  
SALEM, OREGON

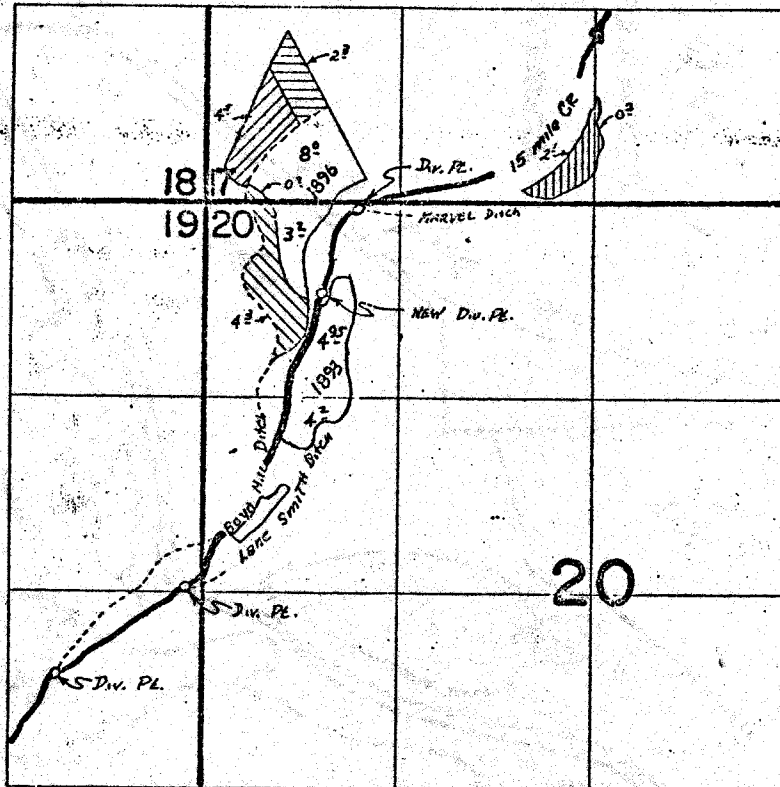
RECEIVED

DEC 20 1978  
WATER RESOURCES DEPT.  
SALEM, OREGON

TIS RI4E WM

RECEIVED

JAN 4 1979  
WATER RESOURCES DEPT.  
SALEM, OREGON







RECEIVED

DEC 16 1994  
WATER RESOURCES DEPT.  
SALEM, OREGON

Div. Pls. Loc. Boyd Mill Ditch Loc. 3200' S & 1000' W ; Lane Smith Ditch  
Loc. 2600' S & 120' W ; Marvel Ditch Loc. 50' S & 1050' E ; New Div.  
Loc. 620' S & 800' E All From NW Cor. Sec. 20.

TRANSFER MAP FOR  
MEEKER LAND CO.

-  1896 Tr. From
-  1896 Tr. To
-  1900 Tr. From
-  1900 Tr. To

SCALE 4" = 1 MILE

THIS MAP PREPARED BY:  
*[Signature]*  
FROM INFORMATION FURNISHED BY  
THE APPLICANT.

RECEIVED

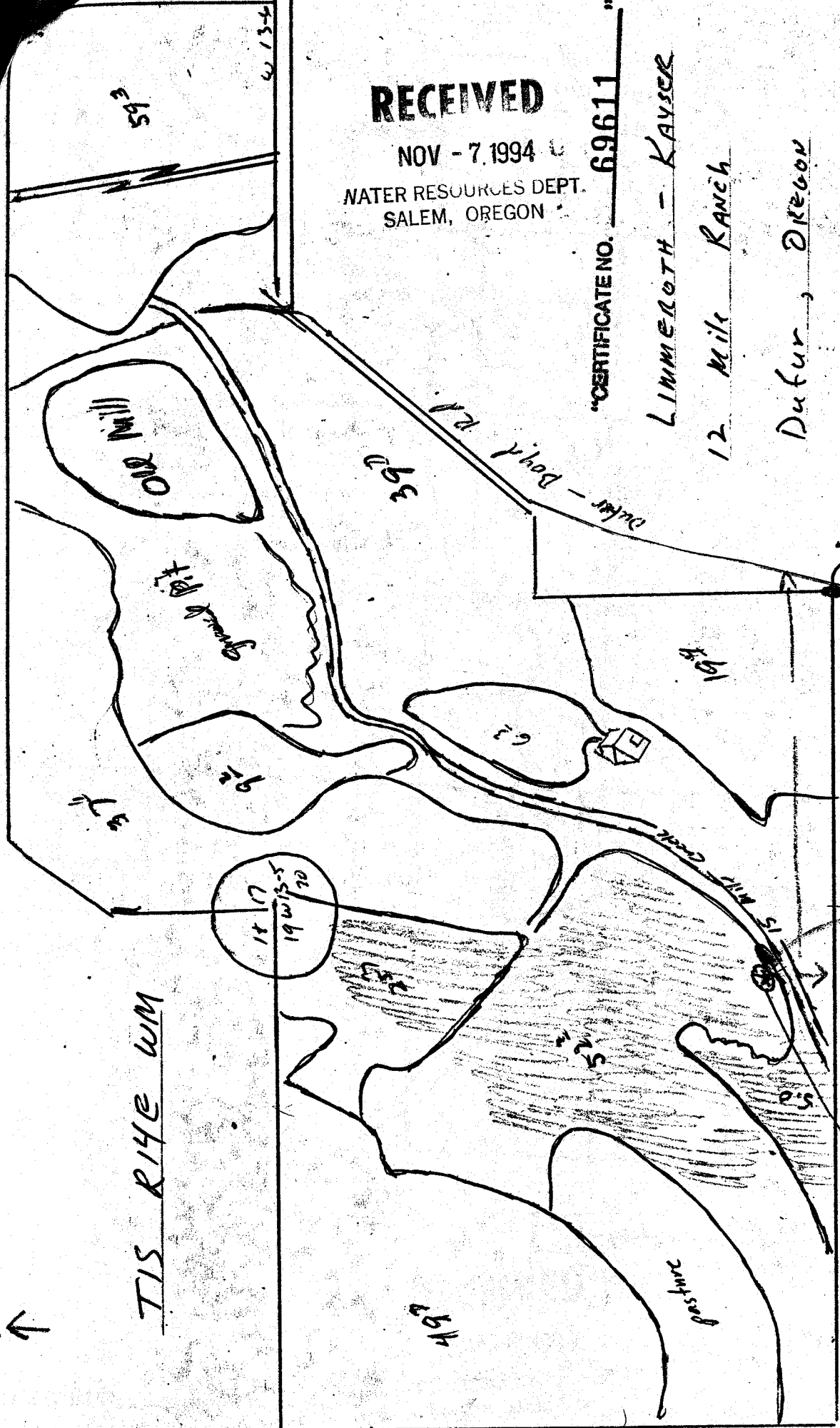
NOV - 7 1994  
WATER RESOURCES DEPT.  
SALEM, OREGON

"CERTIFICATE NO. 69611 "

N ↑

TIS R14E WM

18 17  
19 15 55  
70



**RECEIVED**

NOV - 7 1994  
WATER RESOURCES DEPT.  
SALEM, OREGON

"CERTIFICATE NO. 69611"

LIMMEROTH - KAYSER

12 Mile Ranch

Dufur, Oregon

RECEIVED  
DEC 16 1994  
SALEM, OREGON

**Pond site**

well site

OVER DRAWN ASCS APR 11 1994

