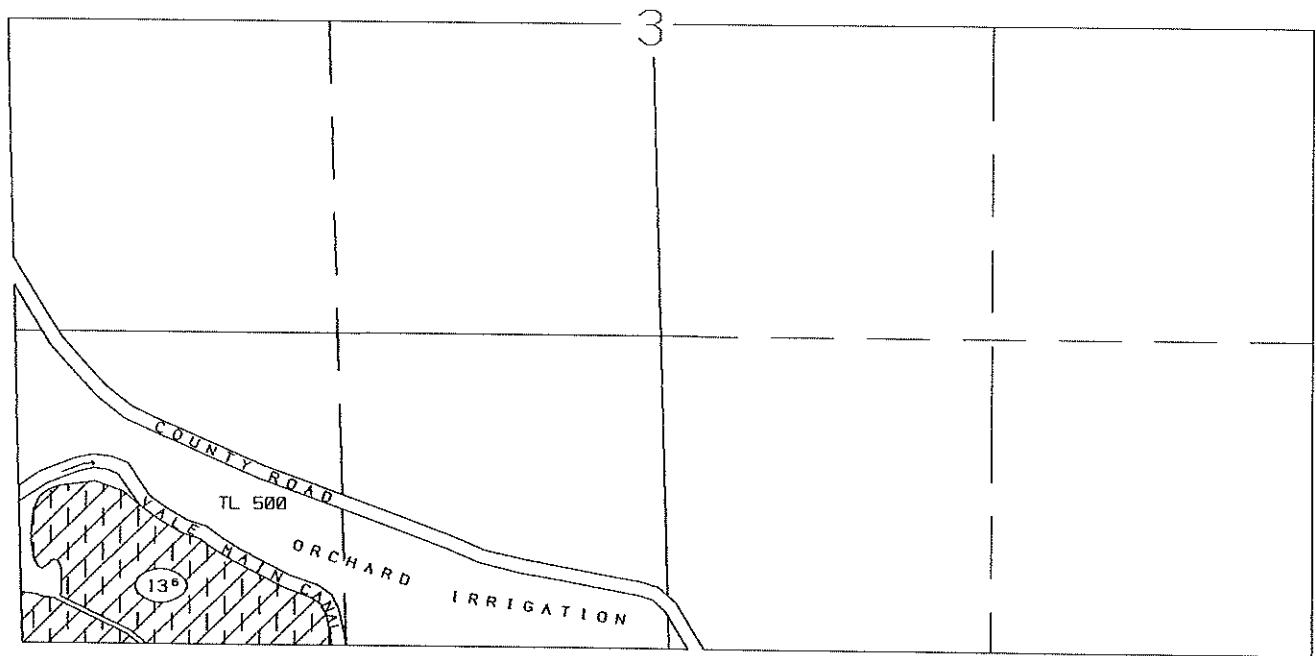



70

SECTION 3  
T16 S..R43 E.. W.M.






XX'x IRR. ACRES

 PRIM. 1926&1927  
 CERT. #15719  
 SUPP. 1931&1945  
 CERT. #15808

 GERT. #44523  
 WELL

PROPERTY BOUNDARY

 BURIED PIPE  
 BRIDGE  
 DIVERSION DAM

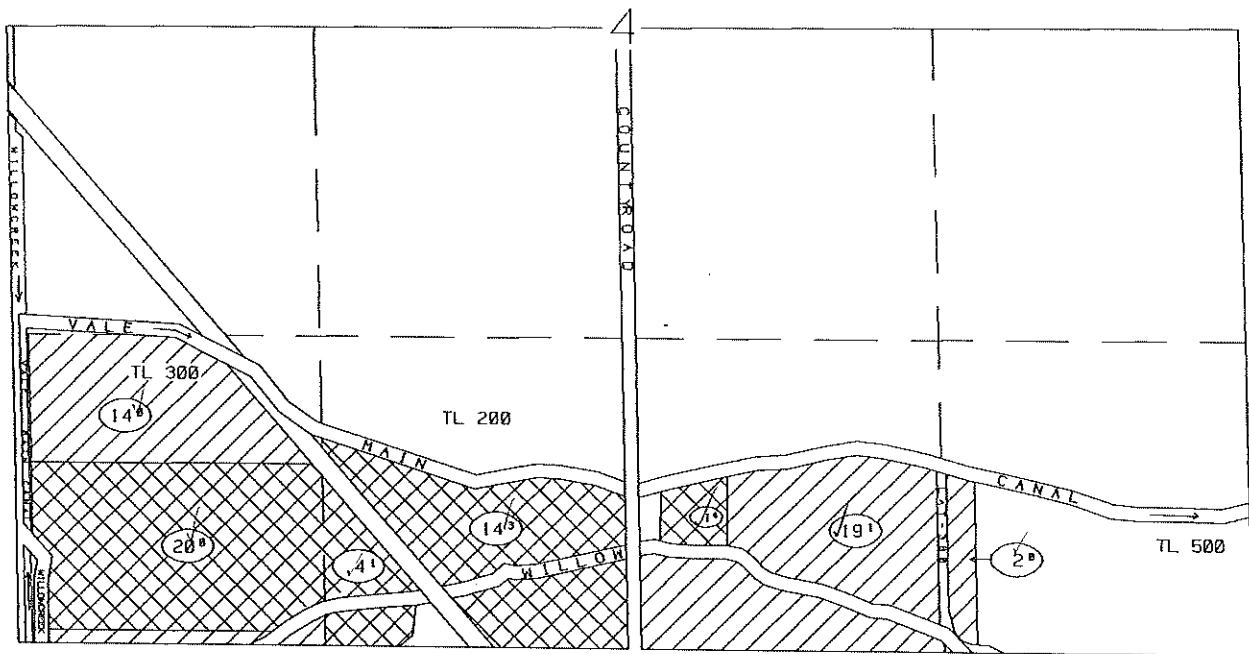


# Vale Oregon Irrigation District

SCALE 1 INCH = 400 FEET

HB 3111 Petition			
Page		of	Pages
Digitized By	RJ & LHP	Approved	

SECTION 4  
T16 S., R43 E., W.M.



(XX) IRR. ACRES

PIRM. 1926&1927  
CERT. #15719  
SUPP. 1931&1945  
CERT. #15808

PIRM. 1926&1927  
CERT. #15719  
SUPP. 1931&1945  
CERT. #15808  
SUPP. 1873  
CERT. #1586

PROPERTY BOUNDARY

BURIED PIPE

BRIDGE

DIVERSION DAM

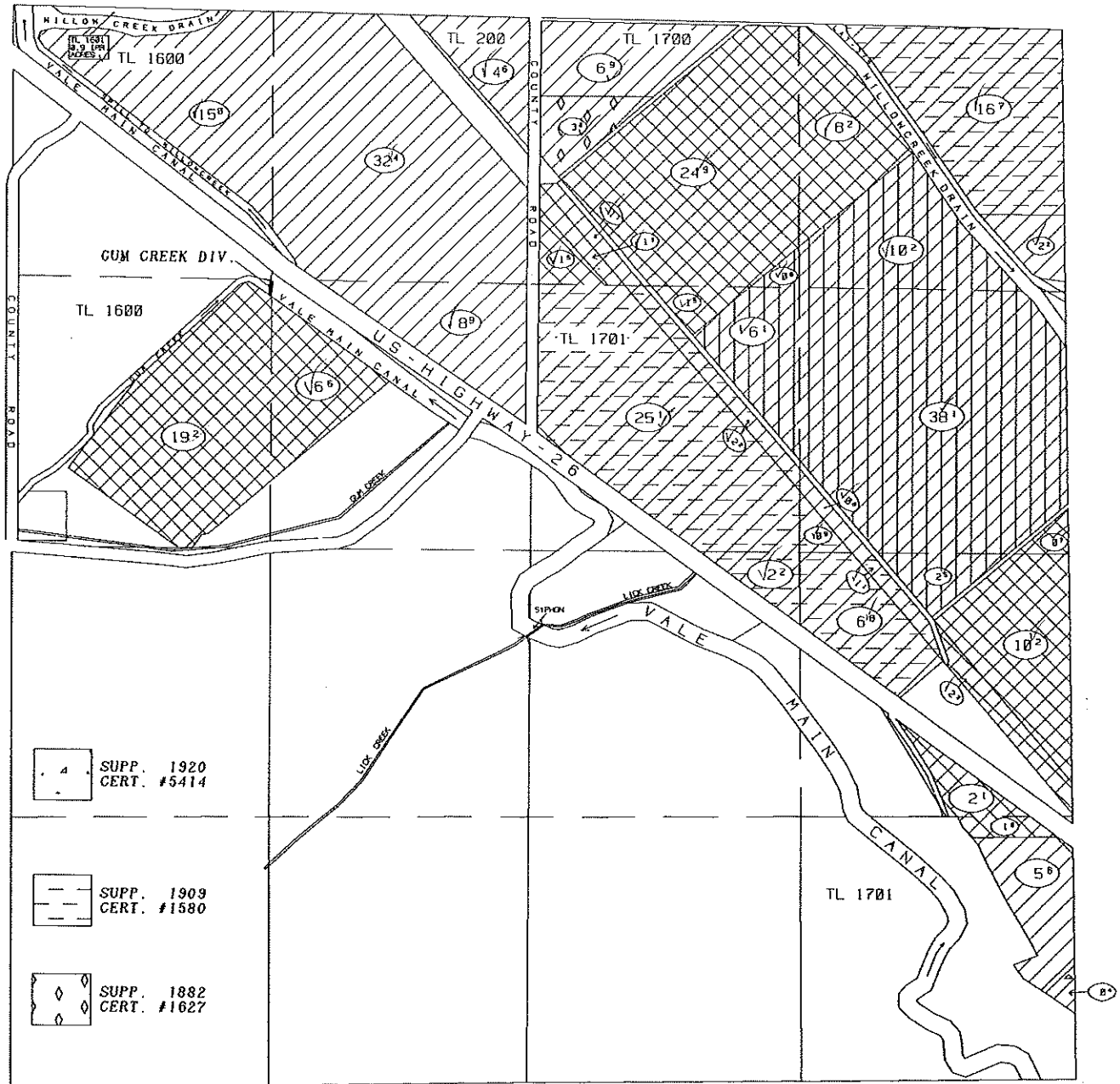


Vale Oregon  
Irrigation  
District

SCALE 1 INCH = 400 FEET

HB 3111 Petition			
Page		of	Pages
Digitized By	RJ & LHP	Approved	

SECTION 9  
T16 S., R43 E., W.M.



SUPP. 1920  
CERT. #5414

SUPP. 1909  
CERT. #1580

SUPP. 1882  
CERT. #1627

(XXX) IRR. ACRES

PRIM. 1926&1927  
CERT. #15719  
SUPP. 1931&1945  
CERT. #15808

SUPP. 1883  
CERT. #1580

SUPP. 1873  
CERT. #1580

PROPERTY BOUNDARY

BURIED PIPE

BRIDGE

DIVERSION DAM













Vale Oregon  
Irrigation  
District

SCALE 1 INCH = 400 FEET

HB 3111 Petition			
Page	of	Pages	
Digitized By	RJ & LHP	Approved	

SECTION 10  
T16 S., R43 E., W.M.



-  PRIM. #56509  
PRIORITY 1871  
SUPP. #15719  
15808
-  PRIM. #56509  
PRIORITY 1873  
SUPP. #15719  
15808
-  PRI. 1926&1927  
CERT. #15719  
SUP. 1931&1945  
CERT. #15808
-  SUPPLEMENTAL  
1883  
CERT. #1580
-  SUPPLEMENTAL  
1920  
CERT. #5414
-  IRR. ACRES
-  PROPERTY BOUNDARY
-  BURIED PIPE
-  BRIDGE
-  DIVERSION DAM

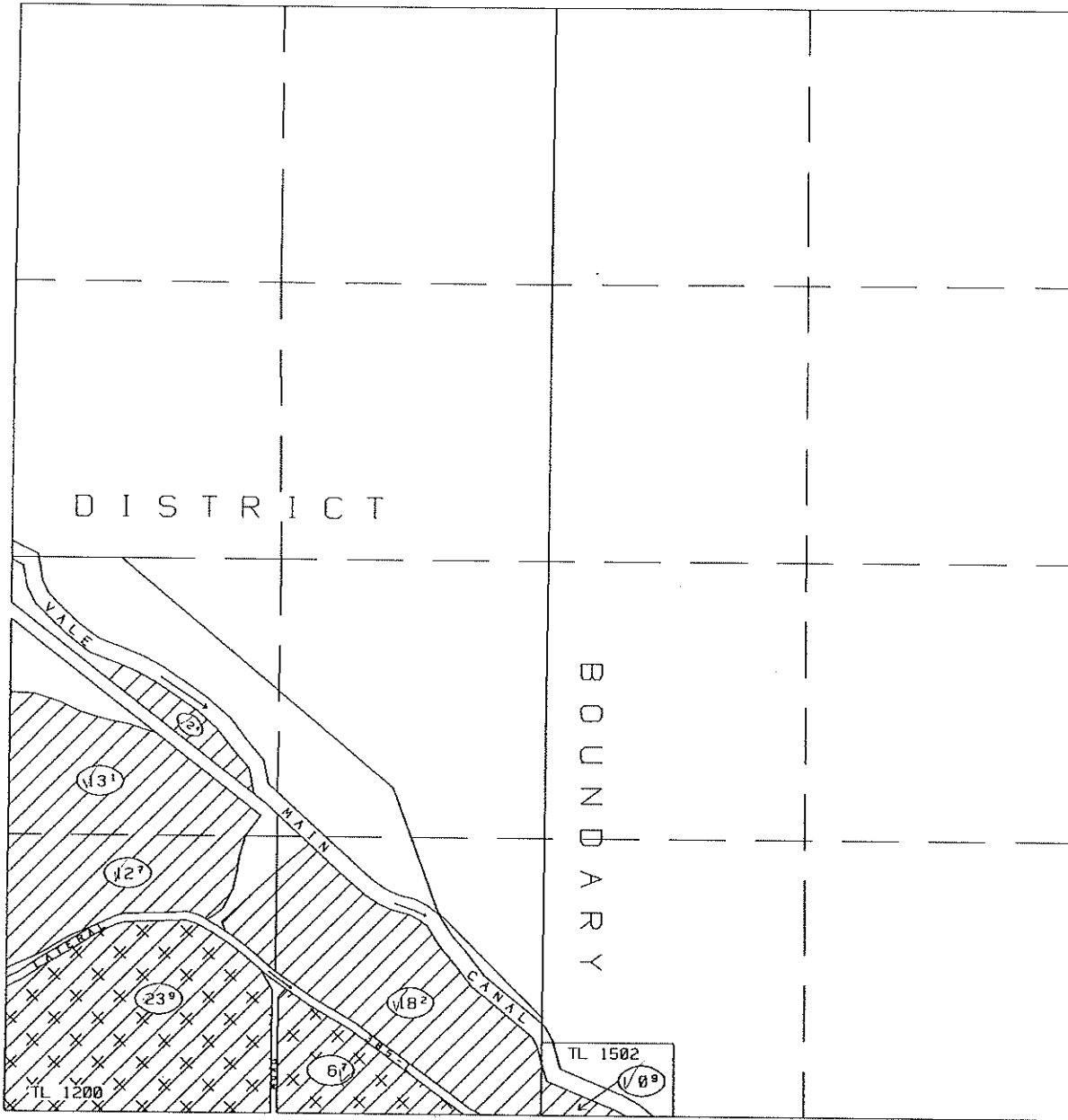


Vale Oregon  
Irrigation  
District


SCALE 1 INCH = 400 FEET


HB 3111 Petition			
Page	of	Pages	
Digitized By	RJ & LHP	Approved	

SECTION 11  
T16 S..R43 E.. W.M.




(XX) IRR. ACRES


 PRI. 1926&1927  
CERT. # 15719  
SUP. 1931&1945  
CERT. # 15808

 PRIMARY 1873  
CERT. # 49718  
SUPPLEMENTAL  
CERT. # 15719  
15808

PROPERTY BOUNDARY

 BURIED PIPE

 BRIDGE

 DIVERSION DAM

(24)

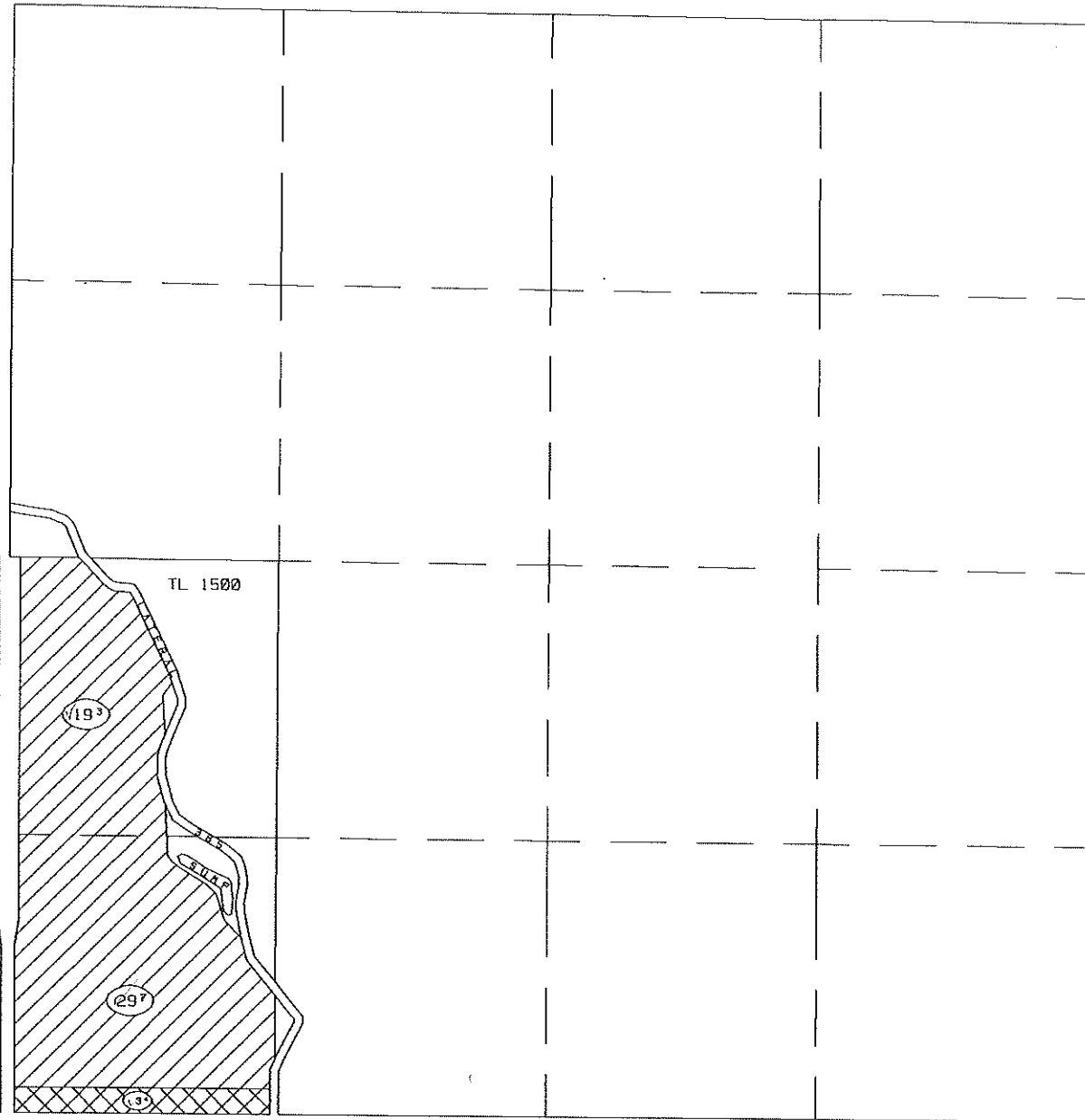


Vale Oregon  
Irrigation  
District

SCALE 1 INCH = 1000 FEET

HB 3111 Petition			
Page		of	Pages
Digitized By	RJ & LHP	Approved	

SECTION 13  
T16 S..R43 E.. W.M.



(XX<sup>x</sup>) IRR. ACRES

PROPERTY BOUNDARY

PRIM. 1926&1927  
CERT. #15719  
SUPP. 1931&1945  
CERT. #15808

BURIED PIPE

PRIM. 1873  
CERT. # 1606  
SUPPLEMENTAL  
CERT. #15719  
CERT. #15808

BRIDGE  
DIVERSION DAM

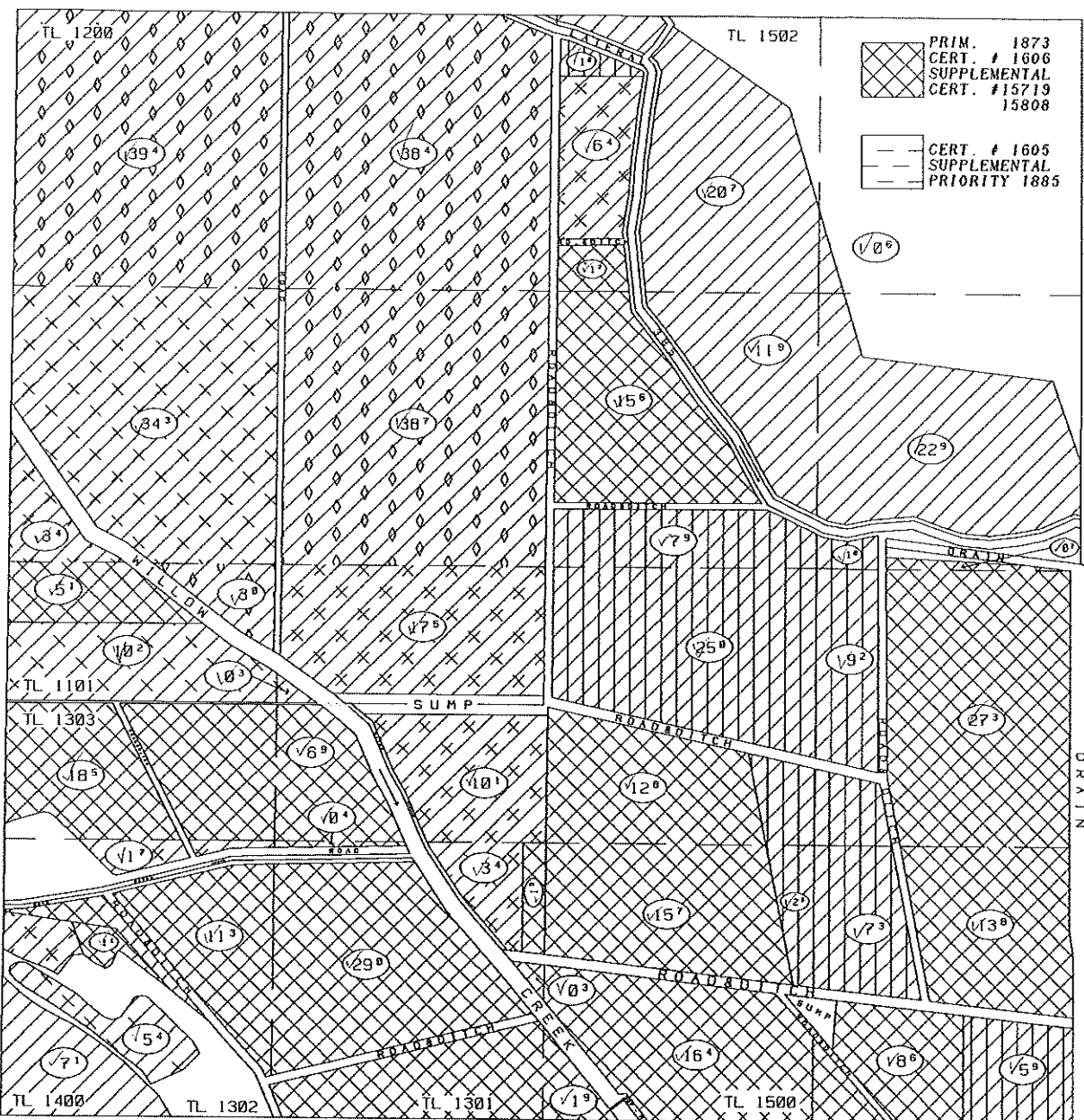
SCALE 1 INCH = 400 FEET



Vale Oregon  
Irrigation  
District

<i>HB 3111 Petition</i>			
<i>Page</i>	<i>of</i>	<i>Pages</i>	
<i>Digitized By</i>	<i>RJ &amp; LHP</i>	<i>Approved</i>	

# SECTION 14 T16 S., R43 E., W.M.



- PRIM. 1926&1927  
CERT. #15719  
SUPP. 1931&1945  
CERT. #15808
- PRIM. 1871  
CERT. # 49718  
SUPPLEMENTAL  
CERT. #15719  
15808
- PRIM. 1873  
CERT. # 49718  
SUPPLEMENTAL  
CERT. #15719  
15808
- PRIM. 1871  
CERT. # 1606  
SUPPLEMENTAL  
CERT. #15719  
15808

- IRR. ACRES
- PROPERTY BOUNDARY
- BURIED PIPE
- BRIDGE
- DIVERSION DAM








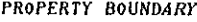
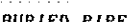

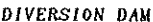
## Vale Oregon Irrigation District

SCALE 1 INCH = 400 FEET

HB 3111 Petition			
Page	of	Pages	
Digitized By	RJ & LHP	Approved	

SECTION 15  
T16 S., R43 E., W.M.



-  PRIM. 1926&1927.  
CERT. #15719  
SUPP. 1931&1945  
CERT. #15808
-  PRIM. 1871  
CERT. #1606  
SUPPLEMENTAL  
CERT. #15808  
15719
-  PRIM. 1871  
CERT. #49718  
SUPPLEMENTAL  
CERT. #15808  
15719
-  PRIM. 1873  
CERT. #49718  
SUPPLEMENTAL  
CERT. #15808  
15719
-  IRR. ACRES
-  PROPERTY BOUNDARY
-  BURIED PIPE
-  BRIDGE
-  DIVERSION DAM



Vale Oregon  
Irrigation  
District

HB 3111 Petition			
Page		of	Pages
Digitized By	RJ & LHP	Approved	

SCALE 1 INCH = 400 FEET



SECTION 20  
T18 S. R44 E. W.M.



(XX) IRR ACRES

PRIM. 1926&1927  
CERT. #15719  
SUPP. 1931&1945  
CERT. #15808

PRIMARY  
PERMIT P-29882

PRIM. 1926&1927  
CERT. #15719  
SUPP. 1931&1945  
CERT. #15808 &  
PERMIT P-29882

PROPERTY BOUNDARY

BURIED PIPE

BRIDGE

DIVERSION DAM

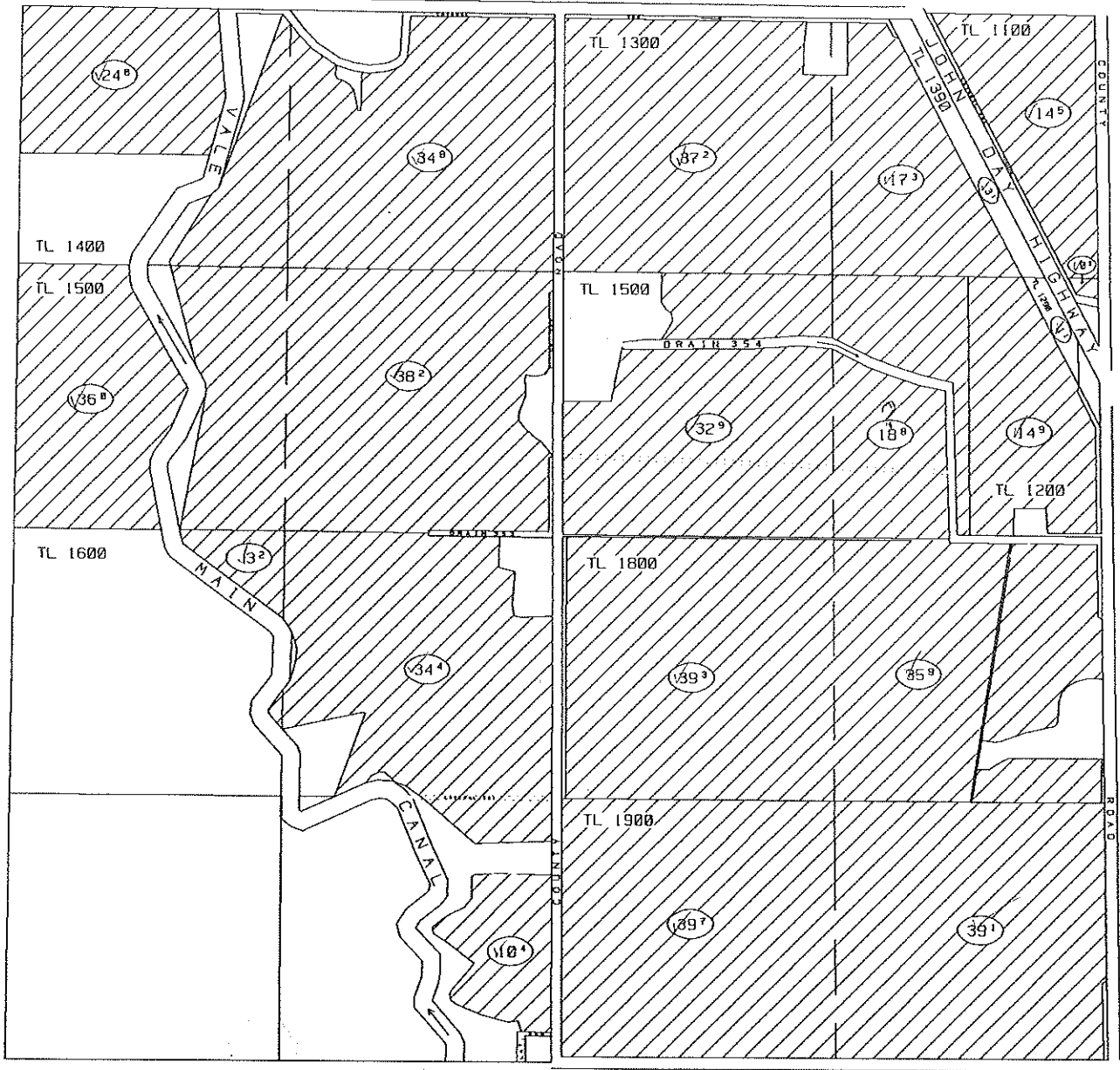


Vale Oregon  
Irrigation  
District

HB 3111 Petition			
Page		of	Pages
Digitized By		Approved	

SCALE 1 INCH = 400 FEET

SECTION 22  
T16 S., R43 E., W.M.



(XX)<sup>x</sup> IRR. ACRES

PROPERTY BOUNDARY

PRIM. 1926&1927  
CERT. #15719  
SUPP. 1931&1945  
CERT. #15808

BURIED PIPE

BRIDGE

DIVERSION DAM



Vale Oregon  
Irrigation  
District

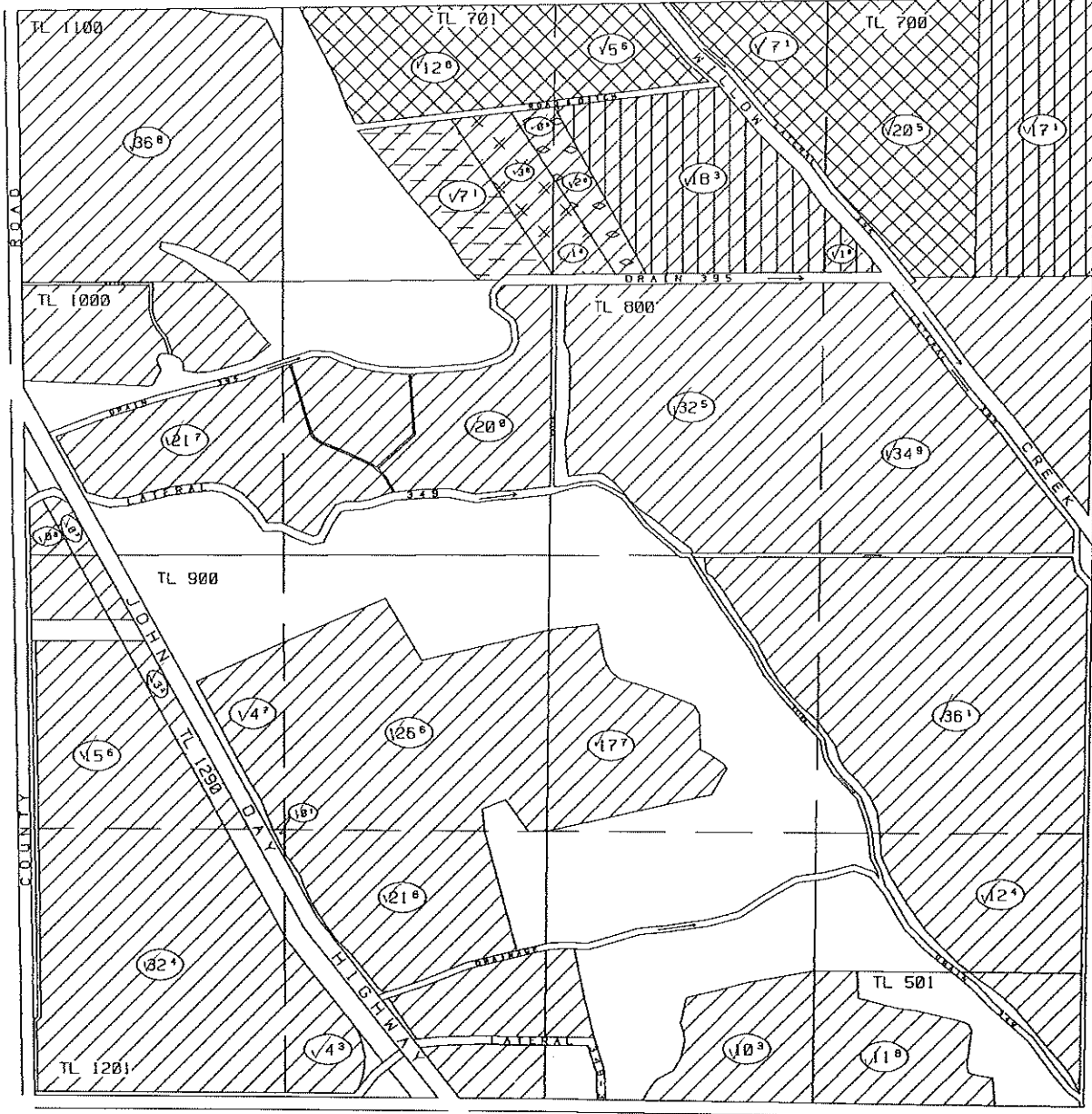
SCALE 1 INCH = 400 FEET










HB 3111 Petition			
Page	of	Pages	
Digitized By	RJ & LHP	Approved	

CERT. #49718  
 PRIORITY 1873  
 SUPP. #15719  
 #15808

SECTION 23  
 T16 S. R43 E. W.M.

CERT. #49718  
 PRIORITY 1871  
 SUPP. #15719  
 #15808



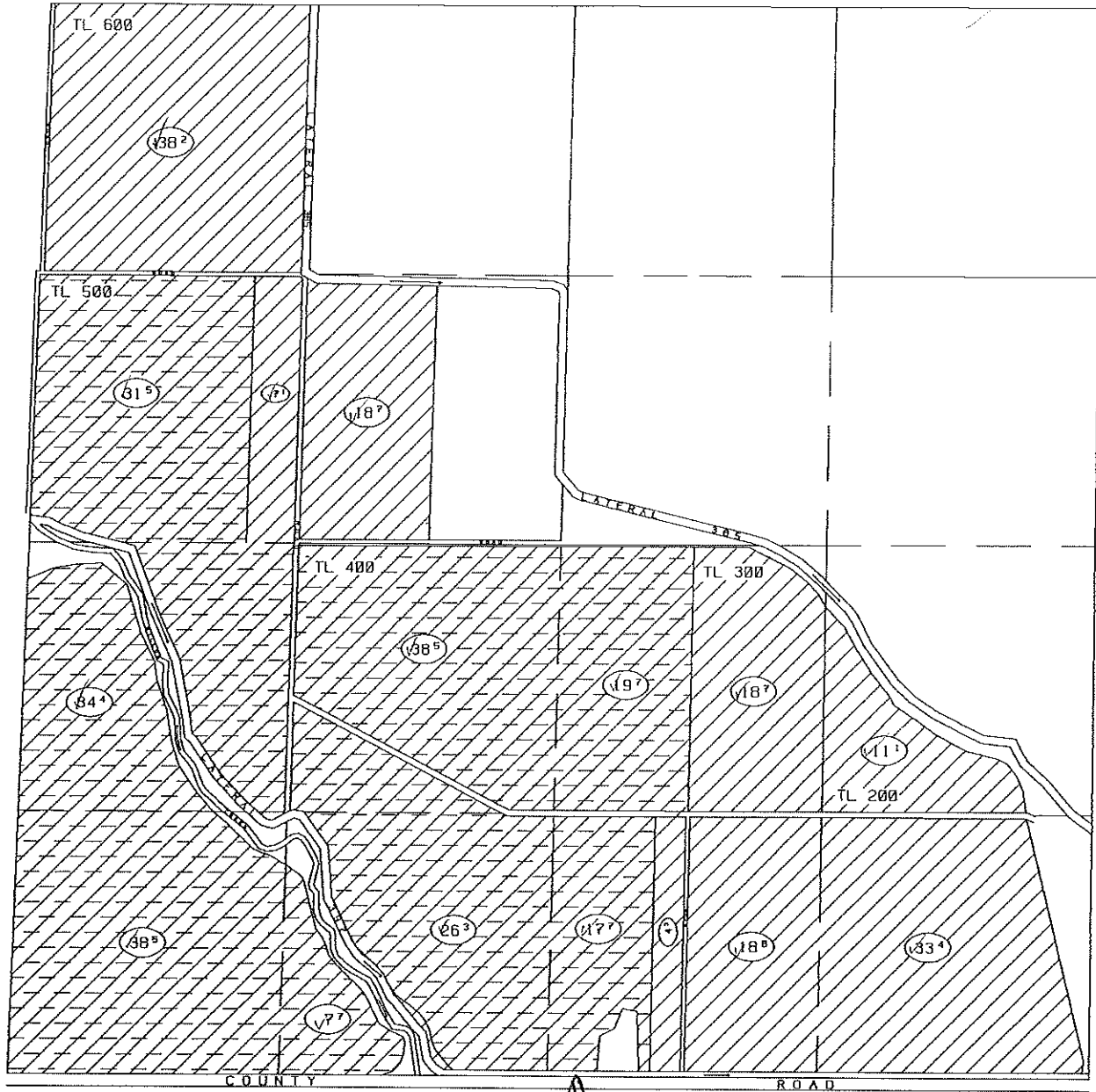
-  PRIM. 1926&1927  
 CERT. #15719  
 SUPP. 1931&1945  
 CERT. #15808
-  CERT. #1606  
 PRIORITY 1871  
 SUPP. #15719  
 #15808
-  CERT. #1606  
 PRIORITY 1873  
 SUPP. #15719  
 #15808
-  SUPPLEMENTAL  
 CERT. #1605  
 PRIORITY 1885
-  IRR. ACRES
-  PROPERTY BOUNDARY
-  BURIED PIPE
-  BRIDGE
-  DIVERSION DAM

Vale Oregon  
 Irrigation  
 District

HB 3111 Petition			
Page	of	Pages	
Digitized By	RJ & LHP	Approved	

SCALE 1 INCH = 400 FEET

SECTION 24  
T16 S., R43 E., W.M.



(XX) IRR. ACRES

PRIM. 1926&1927  
CERT. #15719  
SUPP. 1931&1945  
CERT. #15808

PRIM. 1926&1927  
CERT. #15719  
SUPP. #15808 &  
1880 #1572

PROPERTY BOUNDARY

BURIED PIPE

BRIDGE

DIVERSION DAM



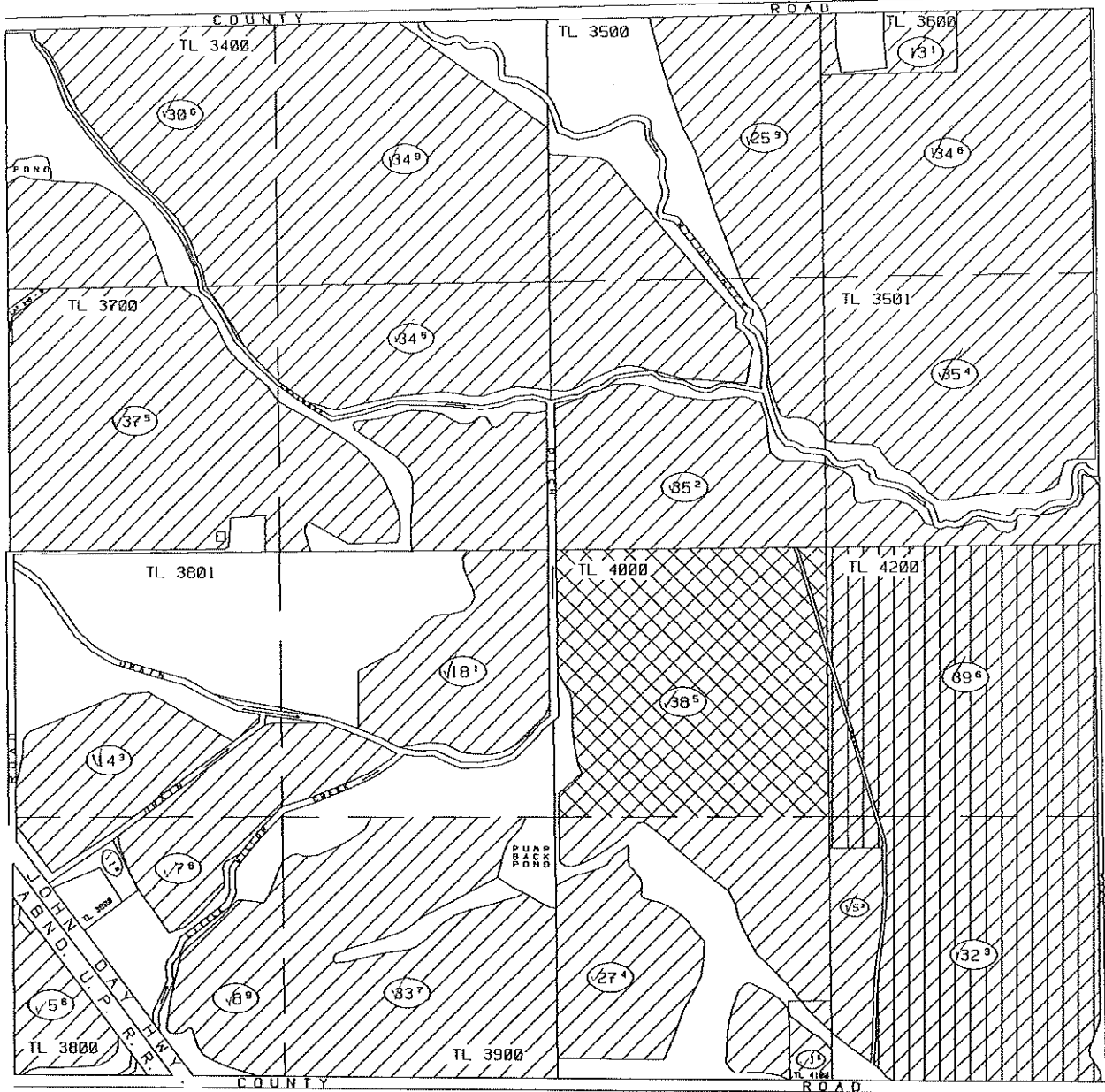
*134  
to on T-7718*

Vale Oregon  
Irrigation  
District

SCALE 1 INCH = 400 FEET

HB 3111 Petition			
Page		of	Pages
Digitized By	RJ & LHP	Approved	

# SECTION 25 T16 S. R43 E., W.M.



(XX) IRR. ACRES

PRIM. 1926&1927  
CERT. #15719  
SUPP. 1931&1945  
CERT. #15808

SUPPLEMENTAL  
CERT. # 1615  
PRIORITY 1883

SUPPLEMENTAL  
CERT. # 1615  
PRIORITY 1905

PROPERTY BOUNDARY

BURIED PIPE

BRIDGE

DIVERSION DAM

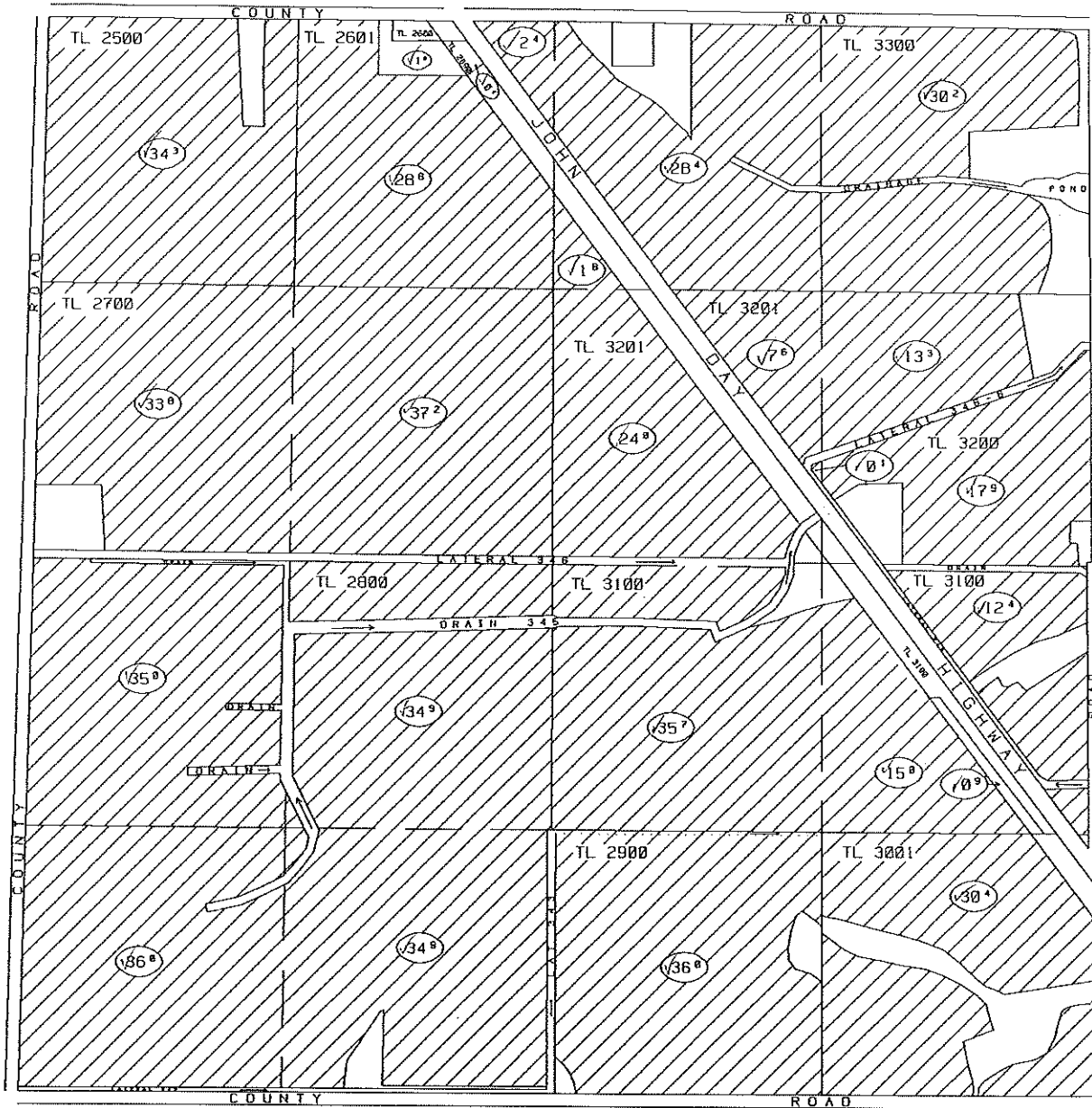


## Vale Oregon Irrigation District

SCALE 1 INCH = 400 FEET

HB 3111 Petition			
Page	of		Pages
Digitized By	RJ & LHP	Approved	

SECTION 26  
T16 S., R43 E., W.M.



XX<sup>x</sup> IRR. ACRES

PROPERTY BOUNDARY

PRIM. 1926&1927  
CERT. #15719  
SUPP. 1931&1945  
CERT. #15808

BURIED PIPE

BRIDGE

DIVERSION DAM

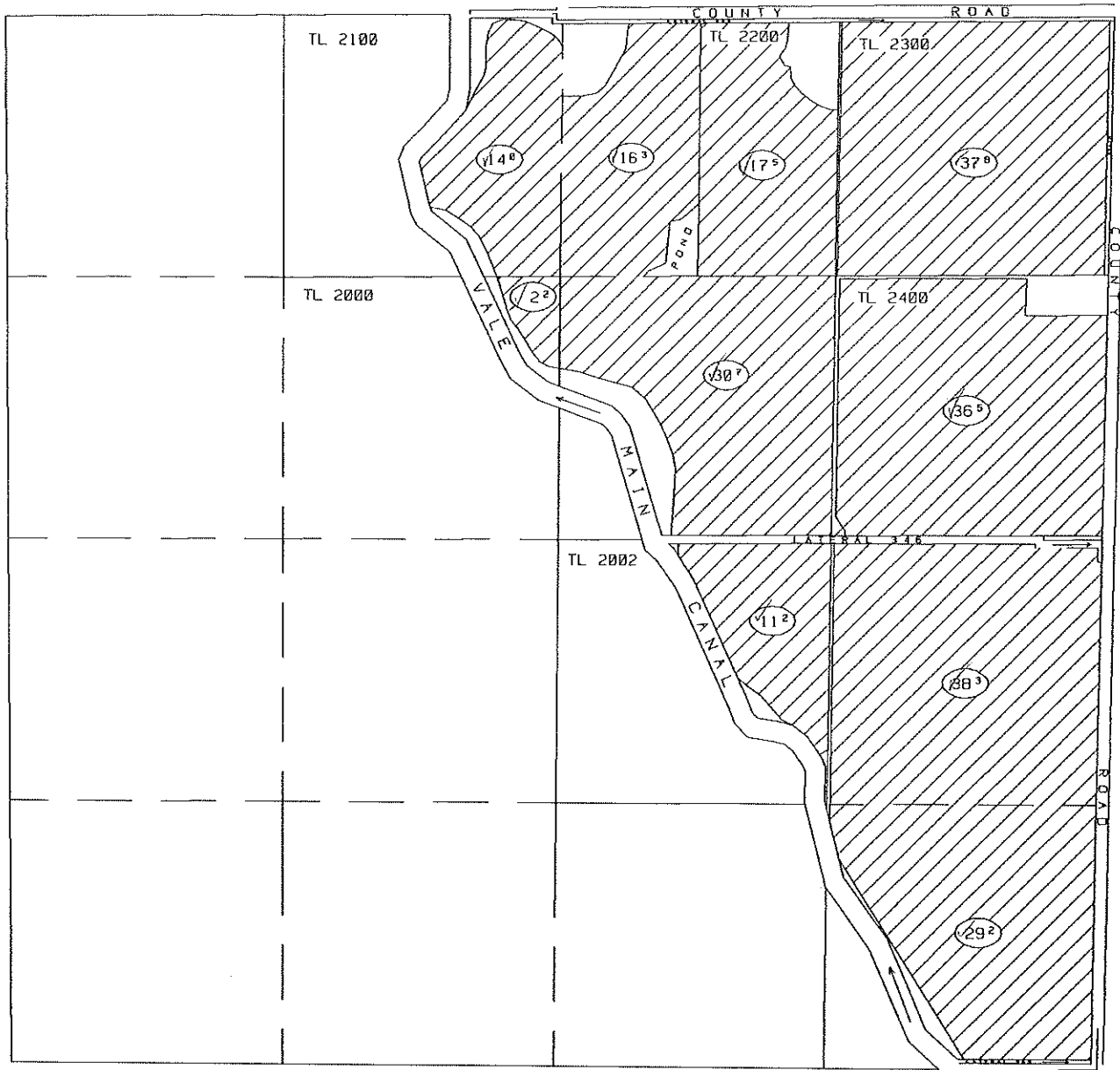


Vale Oregon  
Irrigation  
District

SCALE 1 INCH = 400 FEET

HB 3111 Petition			
Page		of	Pages
Digitized By	RJ & LHP	Approved	

SECTION 27  
T16 S., R43 E., W.M.



(XX<sup>x</sup>) IRR. ACRES

PROPERTY BOUNDARY

PRIM. 1926&1927  
CERT. #15719  
SUPP. 1931&1945  
CERT. #15808

BURIED PIPE

BRIDGE

DIVERSION DAM

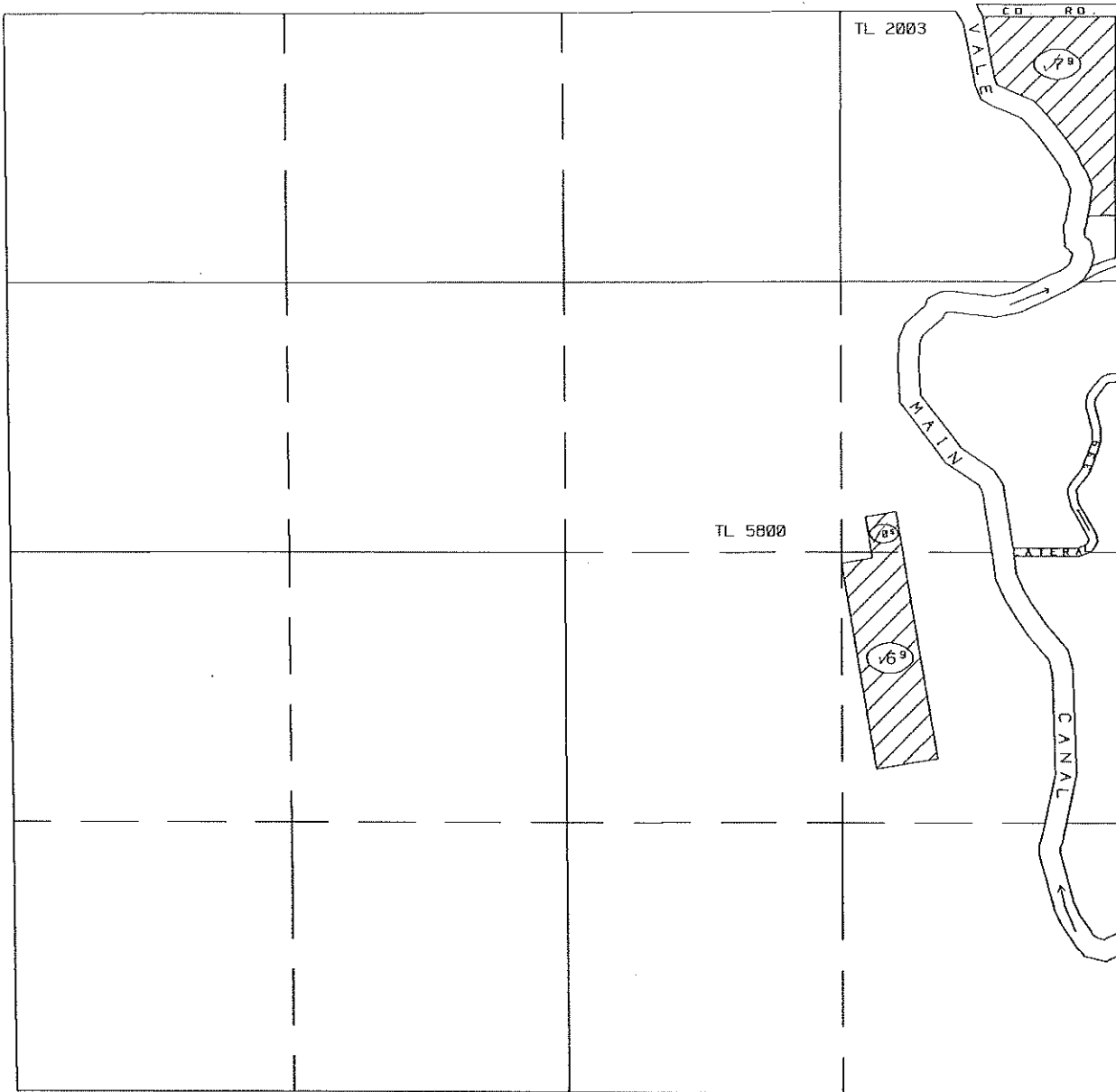


Vale Oregon  
Irrigation  
District

SCALE 1 INCH = 400 FEET

HB 3111 Petition			
Page		of	Pages
Digitized By	RJ & LHP	Approved	

SECTION 34  
T16 S..R43 E.. W.M.



(XX) IRR. ACRES

PROPERTY BOUNDARY

PRIM. 1926&1927  
CERT. #15719  
SUPP. 1931&1945  
CERT. #15808

BURIED PIPE

BRIDGE

DIVERSION DAM



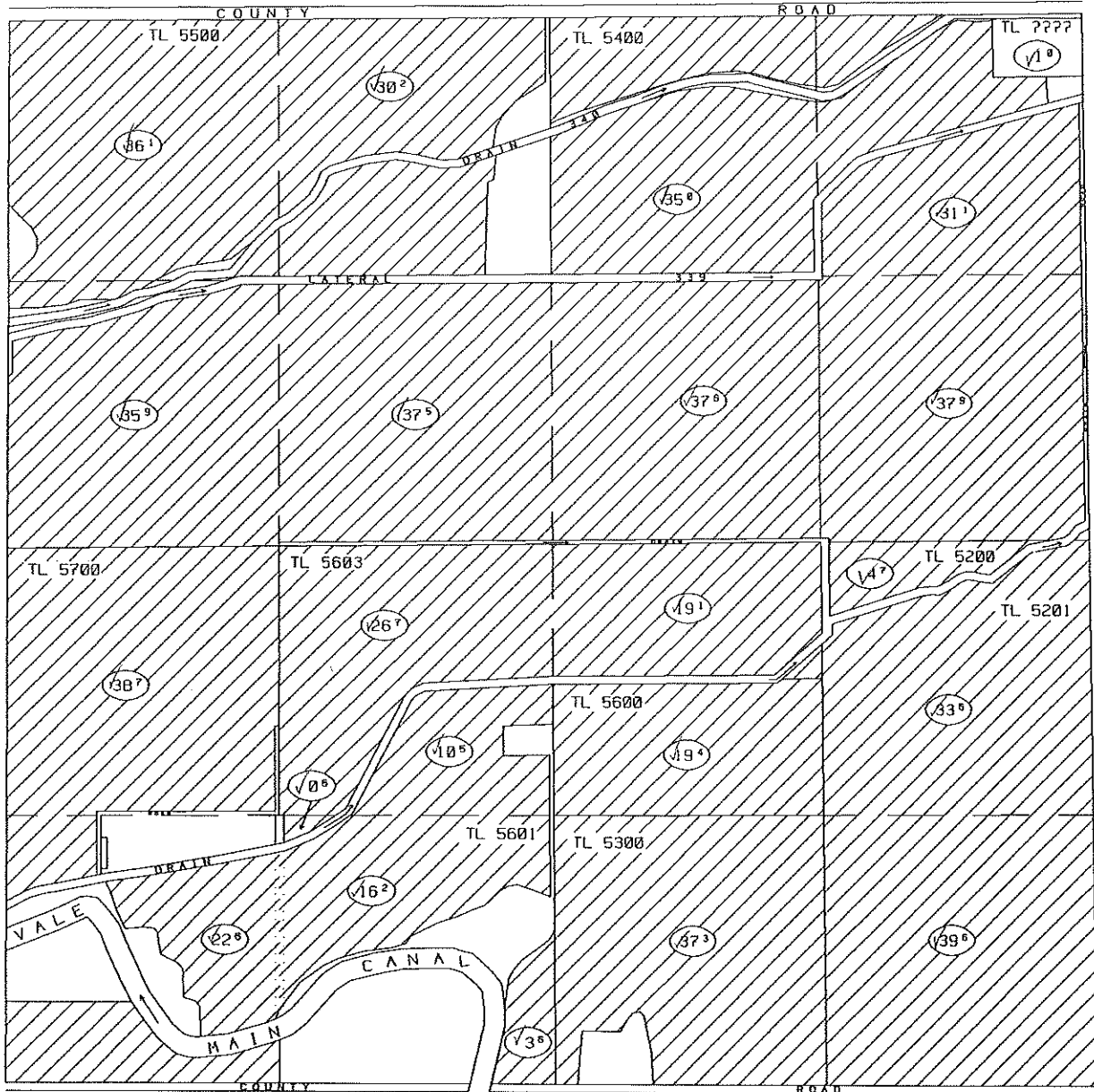
Vale Oregon  
Irrigation  
District

SCALE 1 INCH = 400 FEET

HB 3111 Petition			
Page		of	Pages
Digitized By	RJ & LHP	Approved	



SECTION 35  
T16 S., R43 E., W.M.



- (XX') IRR. ACRES
- PROPERTY BOUNDARY
- ..... BURIED PIPE
- ▨ PRIM. 1926&1927  
CERT. #15719  
SUPP. 1931&1945  
CERT. #15808
- ==== BRIDGE
- DIVERSION DAM

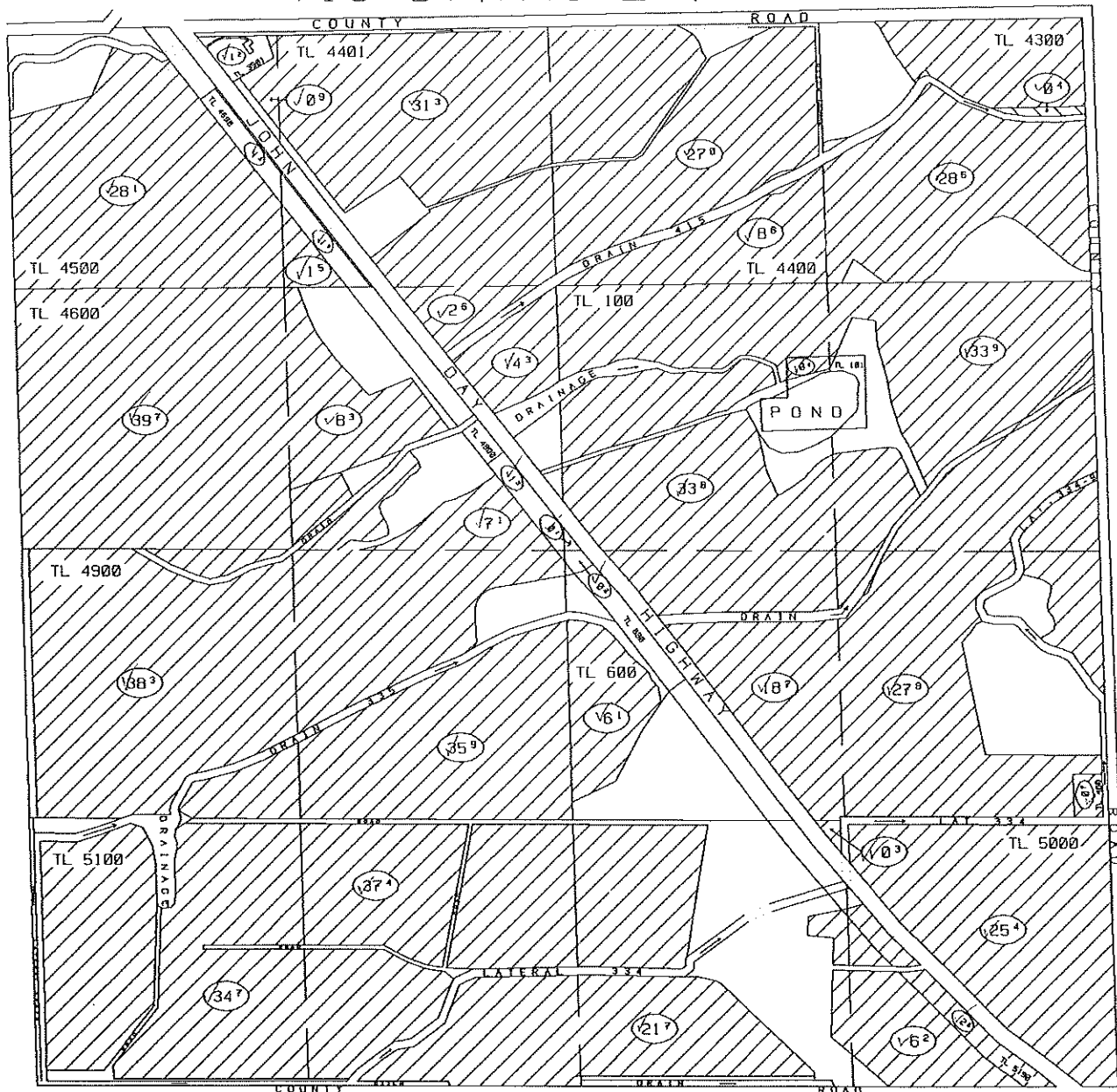


Vale Oregon  
Irrigation  
District

SCALE 1 INCH = 400 FEET

HB 3111 Petition			
Page	of		Pages
Digitized By	RJ & LHP	Approved	

SECTION 36  
T16 S. R43 E. W.M.



(XX<sup>x</sup>) IRR. ACRES

PROPERTY BOUNDARY

PRIM. 1926&1927  
CERT. #15719  
SUPP. 1931&1945  
CERT. #15808

BURIED PIPE

BRIDGE

DIVERSION DAM

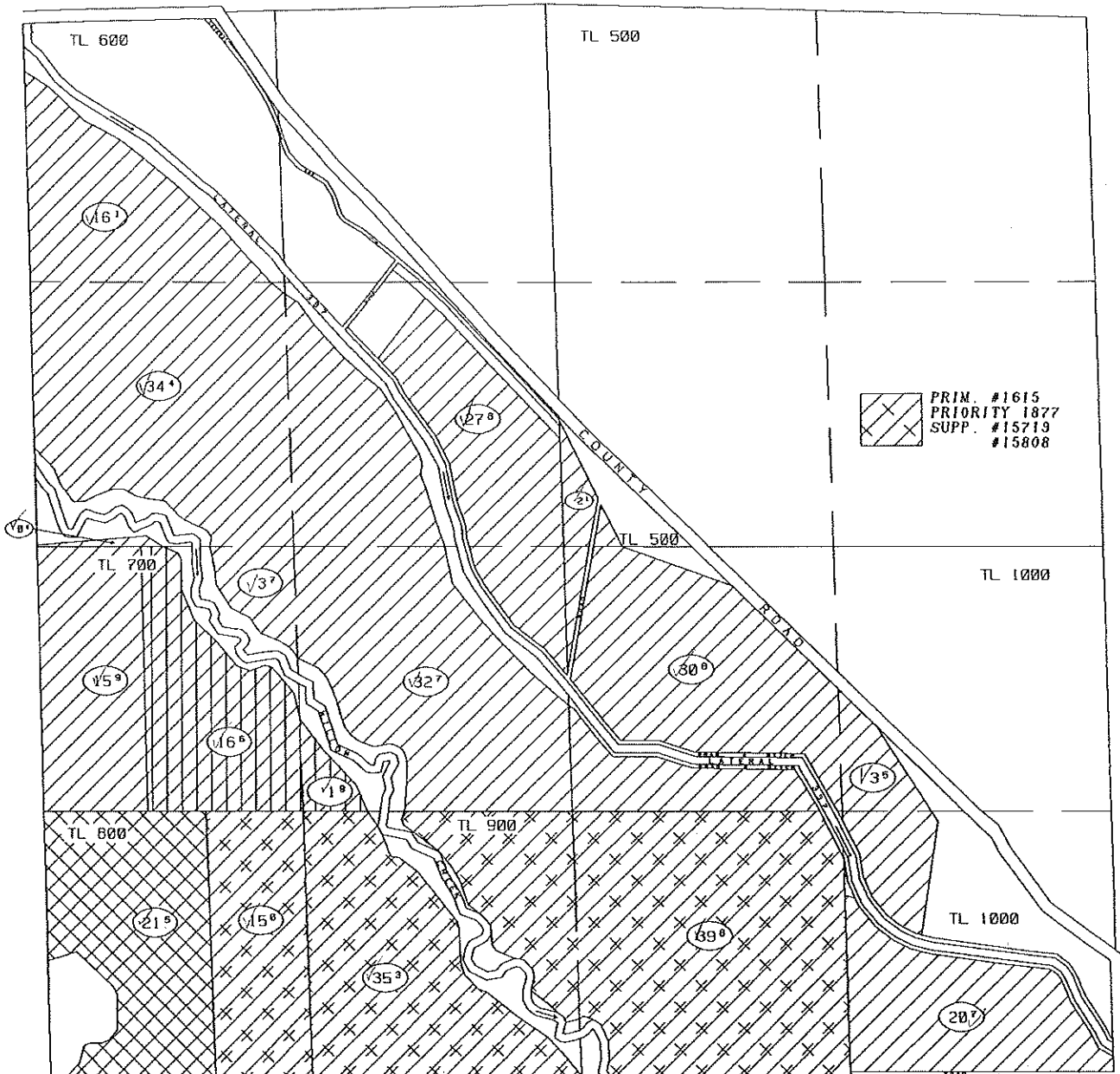


Vale Oregon  
Irrigation  
District

SCALE 1 INCH = 400 FEET

HB 3111 Petition			
Page	of		Pages
Digitized By	RJ & LHP	Approved	

SECTION 30  
T16 S. R44 E. W.M.



PRIM. #1615  
PRIORITY 1877  
SUPP. #15719  
#15808

XX X IRR. ACRES

*add this to legend*

PRIM. 1926&1927  
CERT. #15719  
SUPP. 1931&1945  
CERT. #15808

PROPERTY BOUNDARY

SUPPLEMENTAL  
CERT. #1615  
PRIORITY 1905

BURIED PIPE

SUPPLEMENTAL  
CERT. #1615  
PRIORITY 1883

BRIDGE

DIVERSION DAM



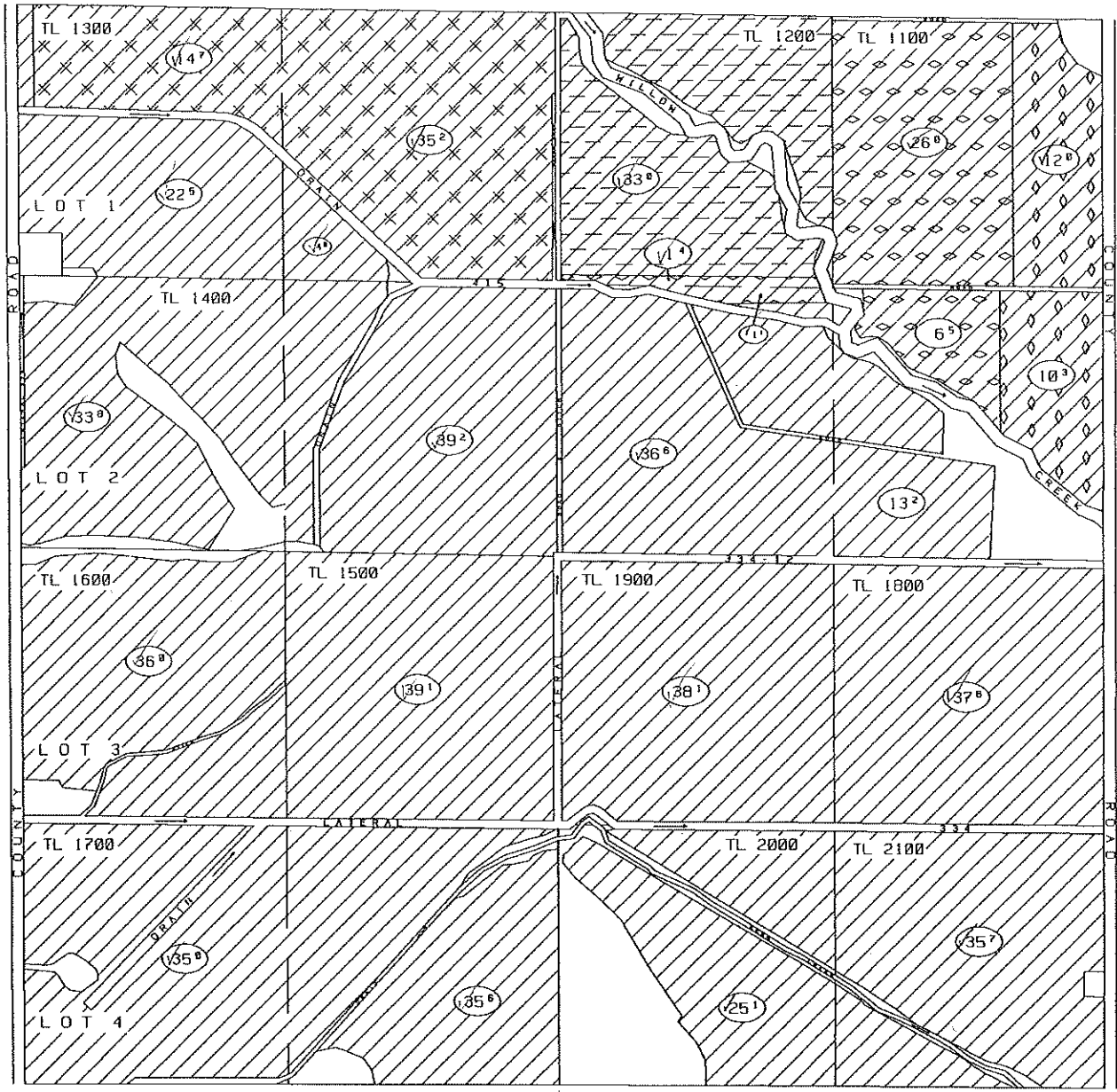
Vale Oregon  
Irrigation  
District




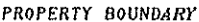

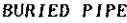


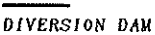
SCALE 1 INCH = 400 FEET

HB 3111 Petition			
Page	of	Pages	
Digitized By	RJ & LHP	Approved	

SECTION 31  
T16 S. R44 E. W.M.

CERT. #1608  
SUPP. 1882



-  PRIM. 1926&1927  
CERT. #15719  
SUPP. 1931&1945  
CERT. #15808
-  IRR. ACRES
-  CERT. #1583  
SUPP. 1901
-  PROPERTY BOUNDARY
-  CERT. #1583  
SUPP. 1905
-  BURIED PIPE
-  BRIDGE
-  PRIM. 1877  
CERT. #1615  
SUPP. #15719  
#15808
-  DIVERSION DAM

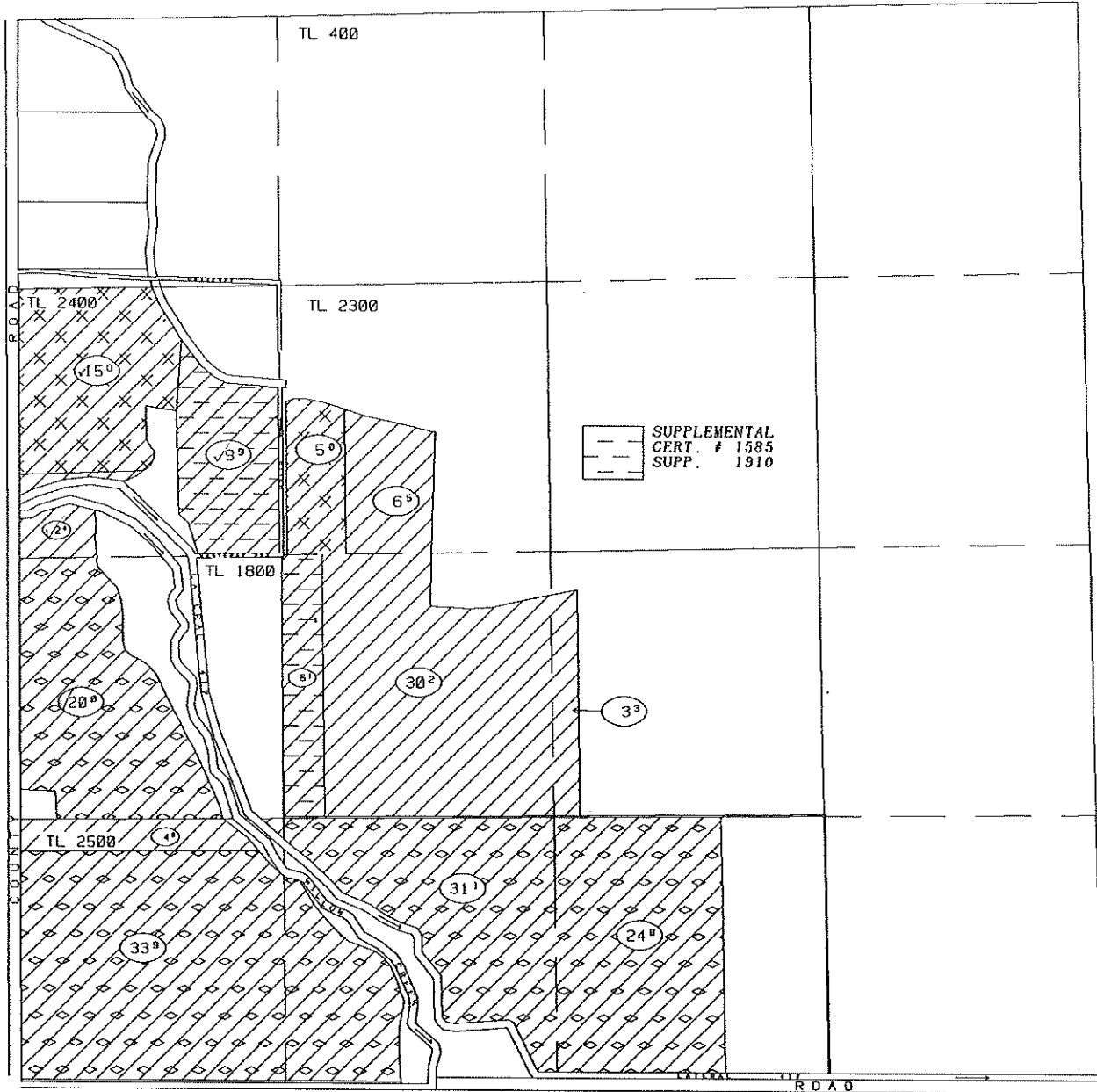


Vale Oregon  
Irrigation  
District

HB 3111 Petition			
Page	of	Pages	
Digitized By	RJ & LHP	Approved	

SCALE 1 INCH = 400 FEET

SECTION 32  
T16 S. R44 E. W.M.



(XX) IRR. ACRES

PRIM. 1926&1927  
CERT. #15719  
SUPP. 1931&1945  
CERT. #15808

PROPERTY BOUNDARY

CERT. # 1608  
SUPP. 1882

BURIED PIPE

CERT. # 1584  
SUPP. 1905

BRIDGE

DIVERSION DAM



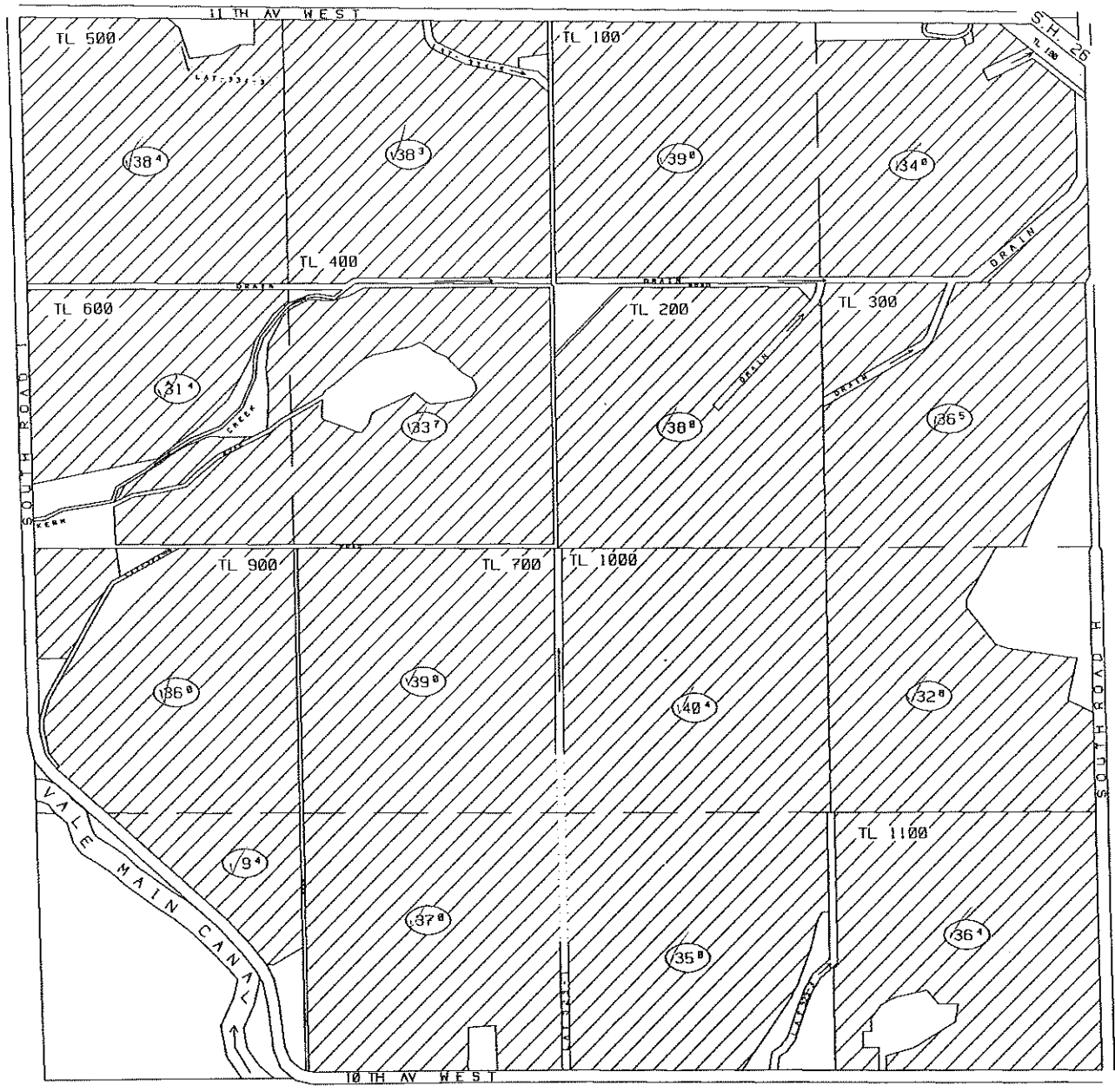
Vale Oregon  
Irrigation  
District

SCALE 1 INCH = 400 FEET


HB 3111 Petition			
Page		of	Pages
Digitized By	RJ & LHP	Approved	

20

# SECTION 1 T17 S., R43 E., W.M.



(XX<sup>x</sup>) IRR. ACRES

 PRI. 1926&1927  
 CERT. #15719  
 SUP. 1931&1945  
 CERT. #15808

PROPERTY BOUNDARY

BURIED PIPE

BRIDGE

DIVERSION DAM



## Vale Oregon Irrigation District

SCALE 1 INCH = 400 FEET

HB 3111 Petition			
Page		of	Pages
Digitized By	RJ & LHP	Approved	

SECTION 2  
T17 S., R43 E., W.M.



(XX<sup>x</sup>) IRR. ACRES

PROPERTY BOUNDARY

PRIM. 1926&1927  
CERT. #15719  
SUPP. 1931&1945  
CERT. #15808

BURIED PIPE

BRIDGE

DIVERSION DAM

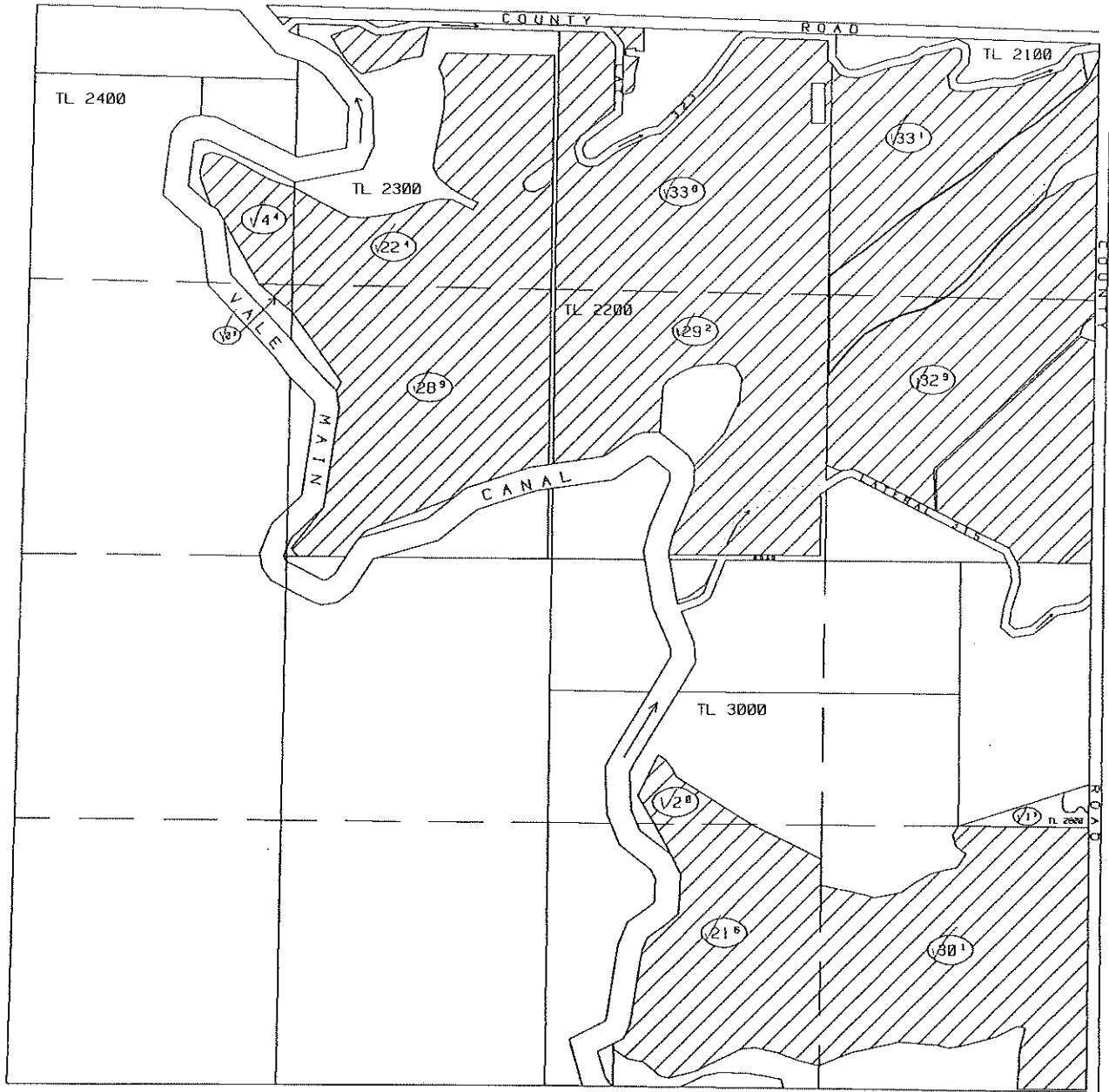


Vale Oregon  
Irrigation  
District

SCALE 1 INCH = 400 FEET

HB 3111 Petition			
Page		of	Pages
Digitized By	RJ & LHP	Approved	

SECTION 12  
T17 S., R43 E., W.M.



(XX<sup>x</sup>) IRR. ACRES

PROPERTY BOUNDARY

PRIM. 1926&1927  
CERT. #15713  
SUPP. 1931&1945  
CERT. #15808

BURIED PIPE

BRIDGE

DIVERSION DAM



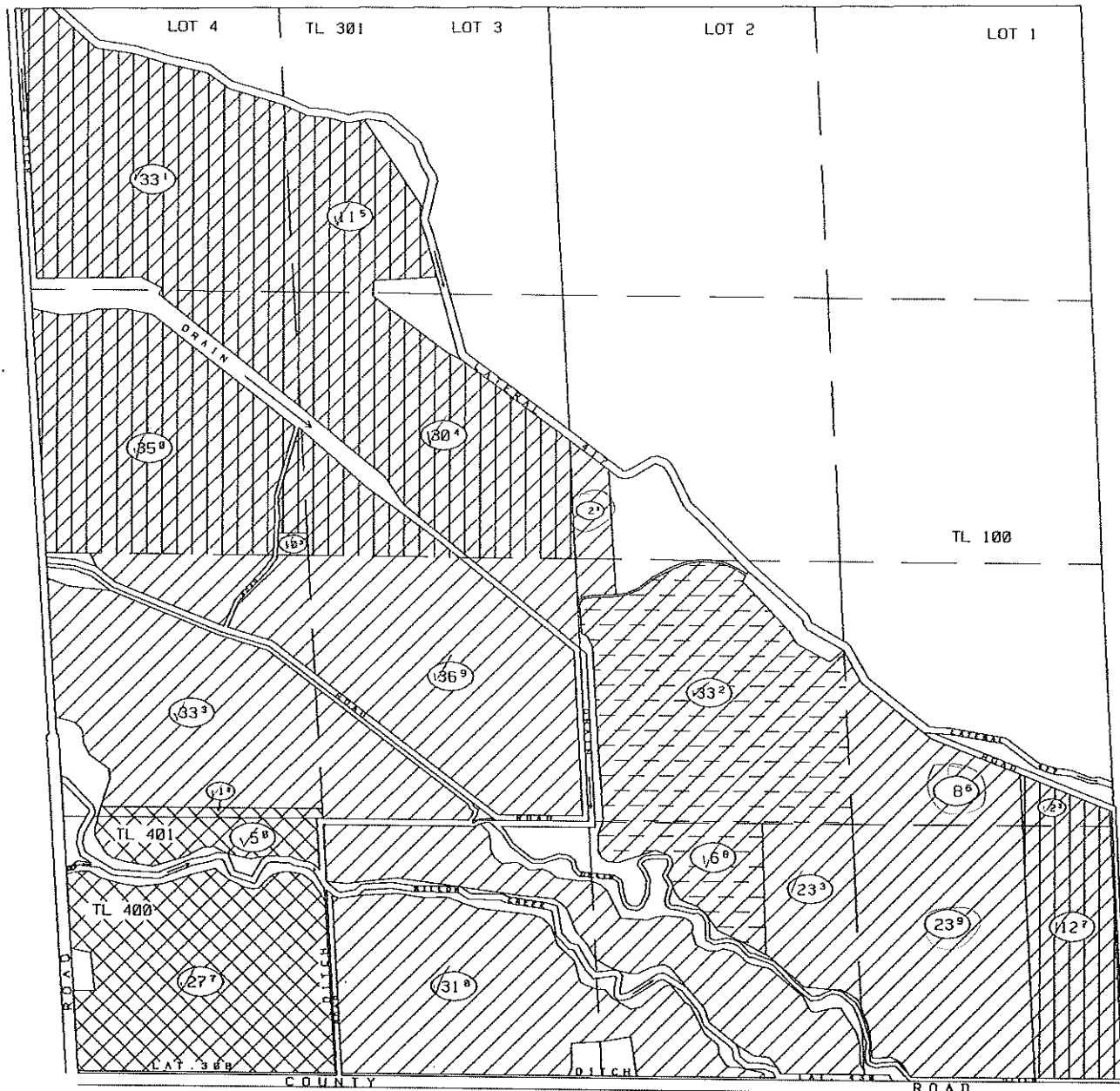
Vale Oregon  
Irrigation  
District










SCALE 1 INCH = 400 FEET

HB 3111 Petition			
Page		of	Pages
Digitized By	RJ & LHP	Approved	



SECTION 4  
T17 S., R44 E., W.M.



-  PRIM. 1926&1927  
CERT. #15719  
SUPP. 1931&1945  
CERT. #15808
-  PRIM. 1882  
CERT. #1554  
SUPP. #15719  
#15808
-  SUPPLEMENTAL  
CERT. #1554  
PRIORITY 1908
-  SUPPLEMENTAL  
CERT. #1571  
PRIORITY 1907
-  IRR. ACRES
-  PROPERTY BOUNDARY
-  BURIED PIPE
-  BRIDGE
-  DIVERSION DAM

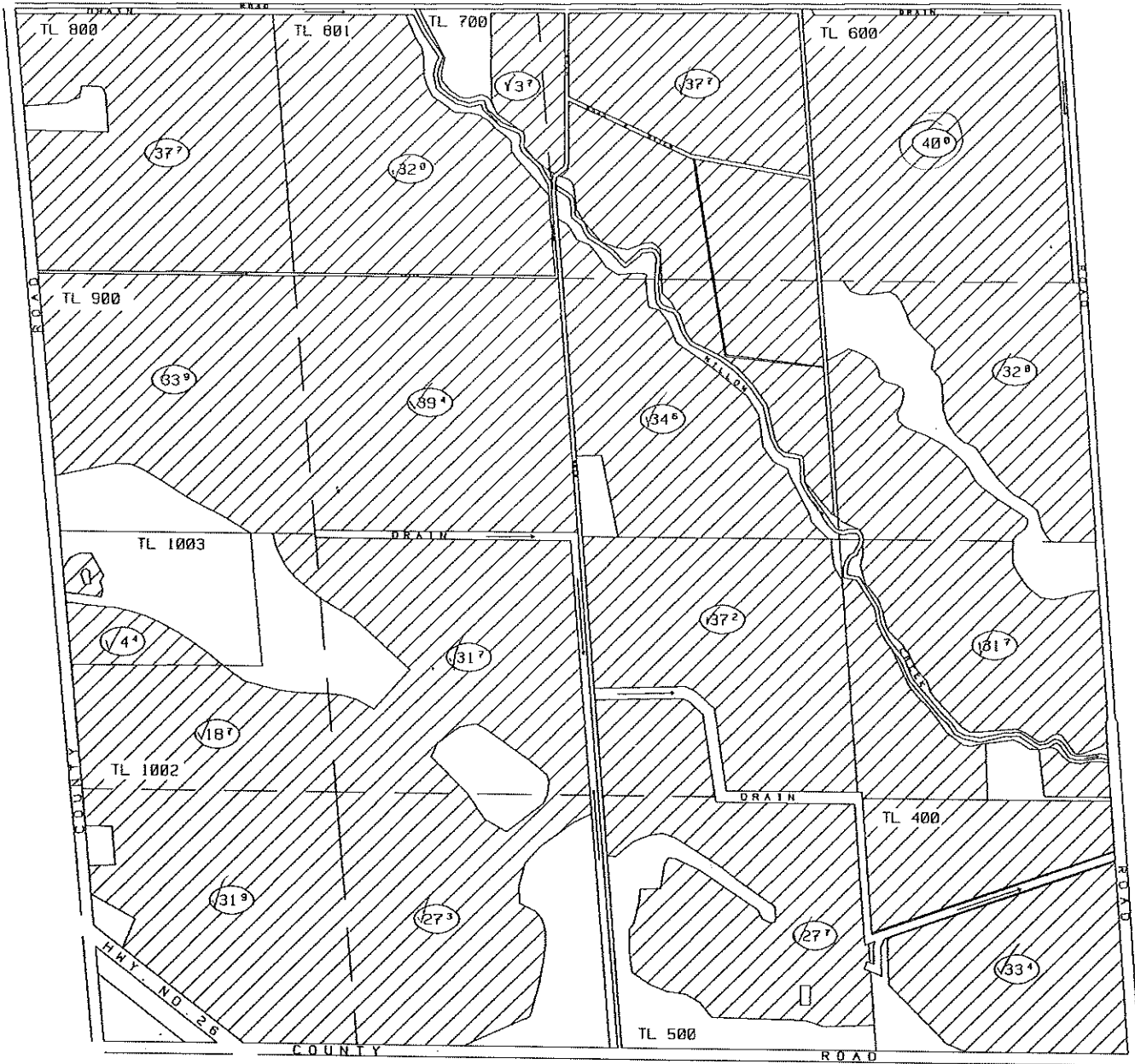


Vale Oregon  
Irrigation  
District

SCALE 1 INCH = 400 FEET

<i>HB 3111 Petition</i>			
Page		of	Pages
Digitized By	RJ & LHP	Approved	

SECTION 5  
T17 S., R44 E., W.M.



(XX) IRR. ACRES

PRIM. 1926&1927  
CERT. #15719  
SUPP. 1931&1945  
CERT. #15808

PROPERTY BOUNDARY

BURIED PIPE

BRIDGE

DIVERSION DAM

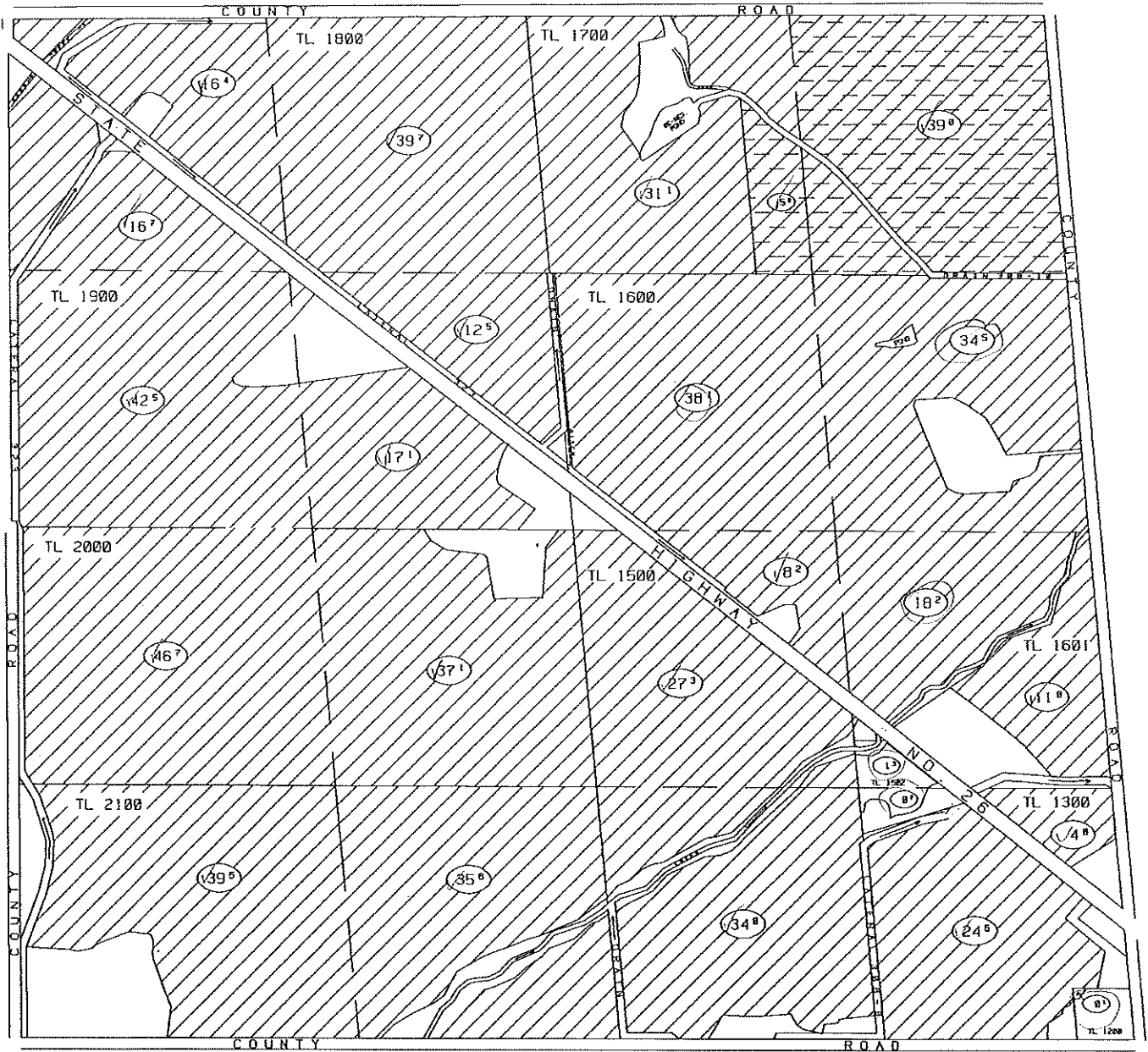


Vale Oregon  
Irrigation  
District


SCALE 1 INCH = 400 FEET


HB 3111 Petition			
Page		of	Pages
Digitized By	RJ & LHP	Approved	


# SECTION 6 T17 S., R44 E., W.M.




(XX<sup>x</sup>) IRR. ACRES


 PRIM. 1926&1927  
CERT. #15719  
SUPP. 1931&1945  
CERT. #15808

 SUPPLEMENTAL  
CERT. #1585  
PRIORITY 1910

 PROPERTY BOUNDARY

 BURIED PIPE

 BRIDGE

 DIVERSION DAM

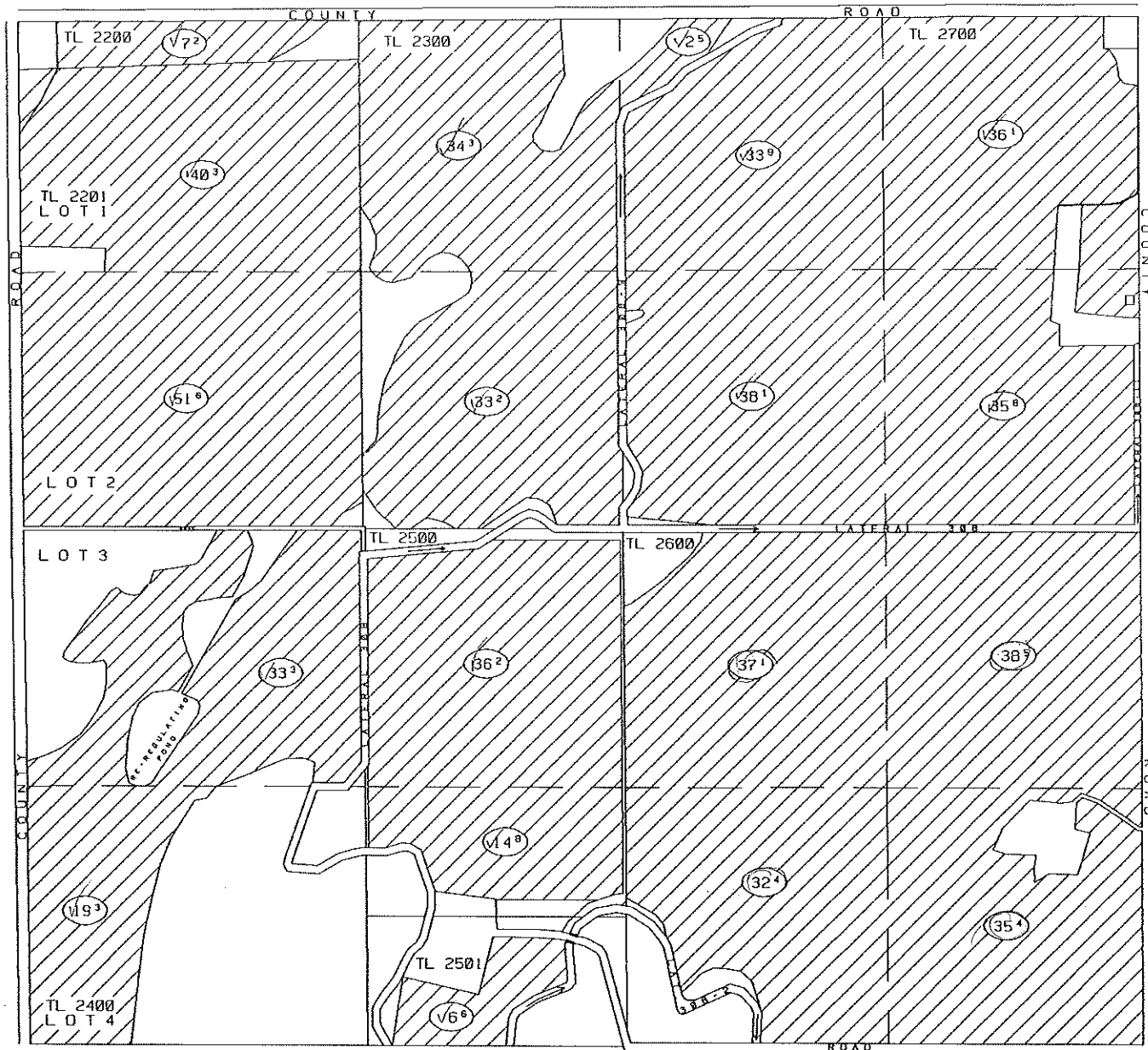


## Vale Oregon Irrigation District

<i>HB 3111 Petition</i>			
Page	of	Pages	
Digitized By	RJ & LHP	Approved	

SCALE 1 INCH = 400 FEET

# SECTION 7 T17 S., R44 E., W.M.



(XX<sup>x</sup>) IRR. ACRES

— PROPERTY BOUNDARY

PRIM. 1926&1927  
CERT. #15719  
SUPP. 1931&1945  
CERT. #15808

⋯ BURIED PIPE

== BRIDGE

— DIVERSION DAM

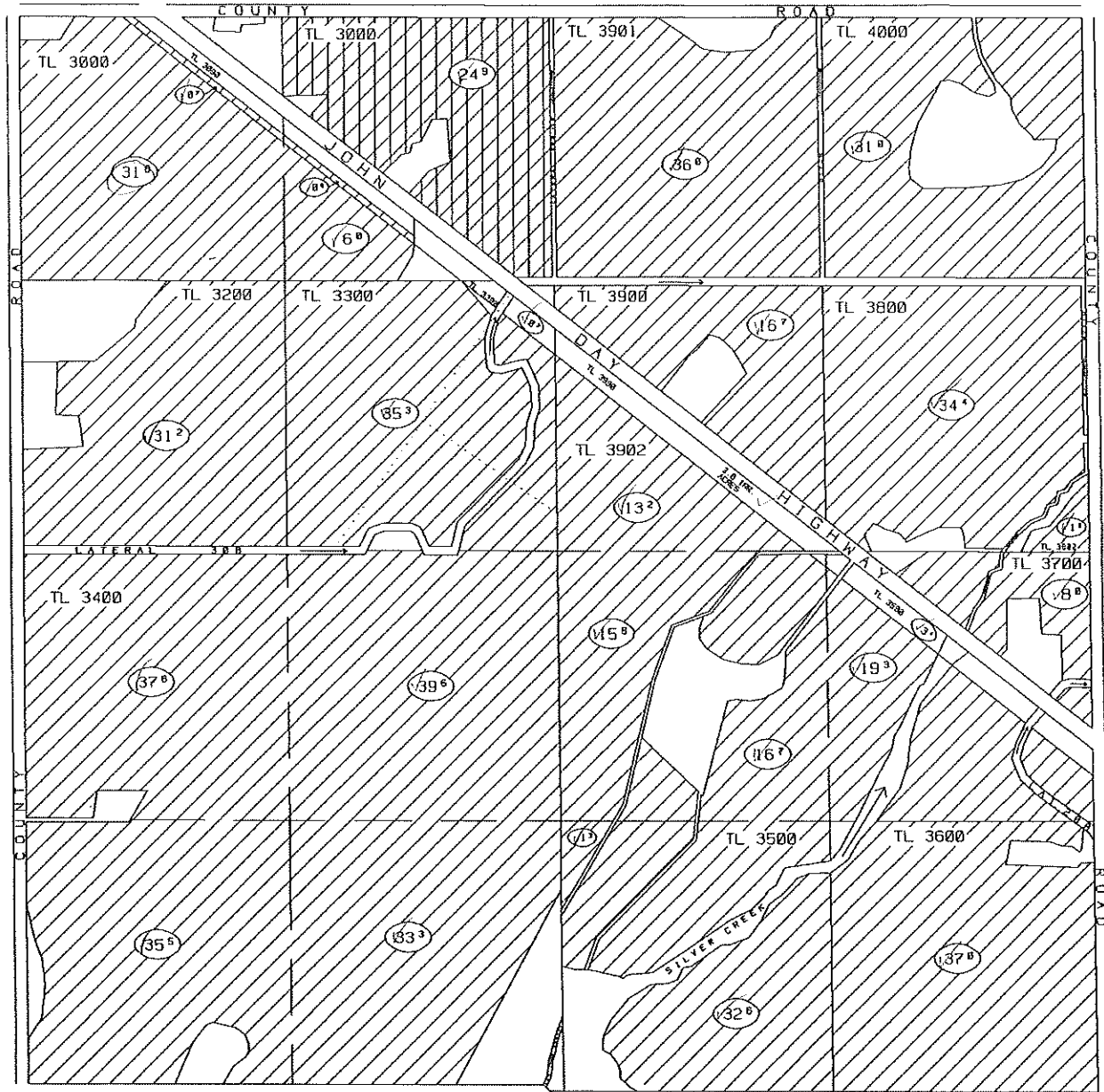


## Vale Oregon Irrigation District

SCALE 1 INCH = 400 FEET

<i>HB 3111 Petition</i>			
Page	of	Pages	
Digitized By	RJ & LHP	Approved	

SECTION 8  
T17 S. R44 E. W.M.



(XX<sup>x</sup>) IRR. ACRES

PRIM. 1926&1927  
CERT. #15719  
SUPP. 1931&1945  
CERT. #15808

CERT. # 55593  
SUPP. 1978

PROPERTY BOUNDARY

BURIED PIPE

BRIDGE

DIVERSION DAM

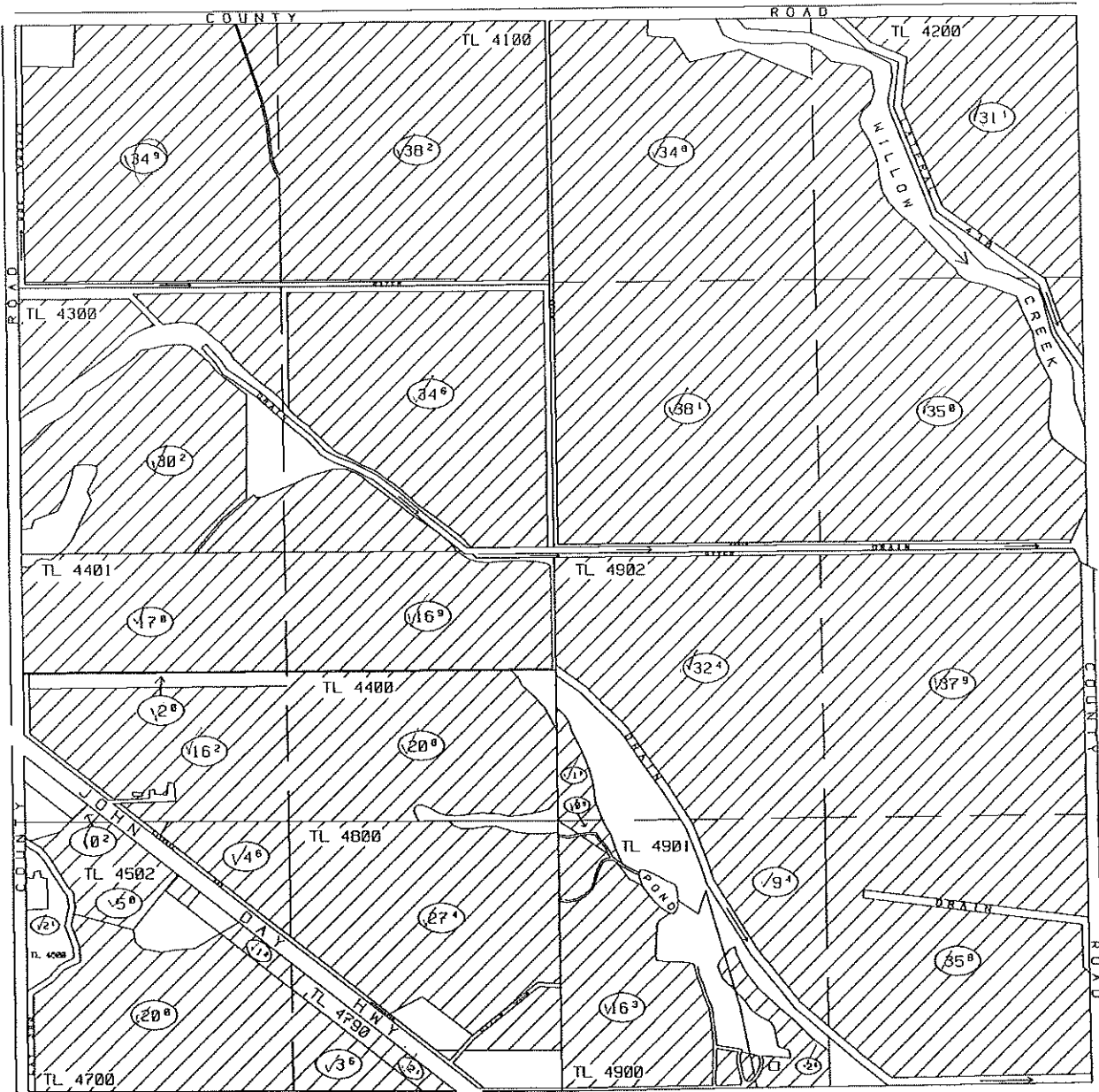


Vale Oregon  
Irrigation  
District

HB 3111 Petition			
Page	of	Pages	
Digitized By	RJ & LHP	Approved	

SCALE 1 INCH = 400 FEET

# SECTION 9 T17 S., R44 E., W.M.



(XX X) IRR. ACRES

— PROPERTY BOUNDARY

..... BURIED PIPE

PRIM. 1926&1927  
CERT. #15719  
SUPP. 1931&1945  
CERT. #15808

== BRIDGE

— DIVERSION DAM

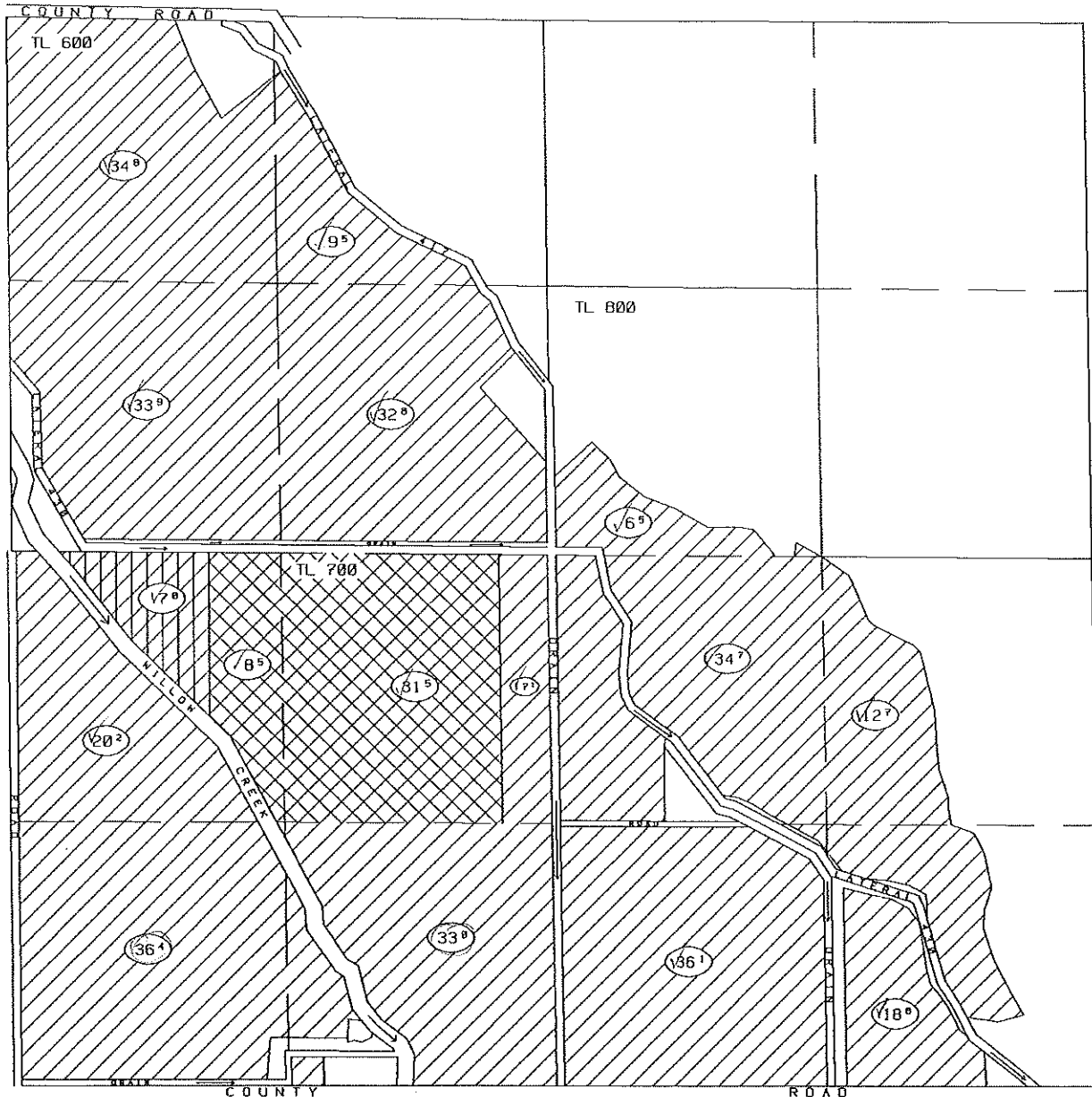


## Vale Oregon Irrigation District


SCALE 1 INCH = 400 FEET


HB 3111 Petition			
Page	of	Pages	
Digitized By	RJ & LHP	Approved	


SECTION 10  
T17 S., R44 E., W.M.



(XX<sup>x</sup>) IRR. ACRES

 PRI. 1926&1926  
CERT. #15719  
SUP. 1931&1945  
CERT. #15808

 SUPP. 1908  
CERT. # 1563

 SUPP. 1911  
CERT. # 1155

— PROPERTY BOUNDARY

⋯ BURIED PIPE

== BRIDGE

— DIVERSION DAM

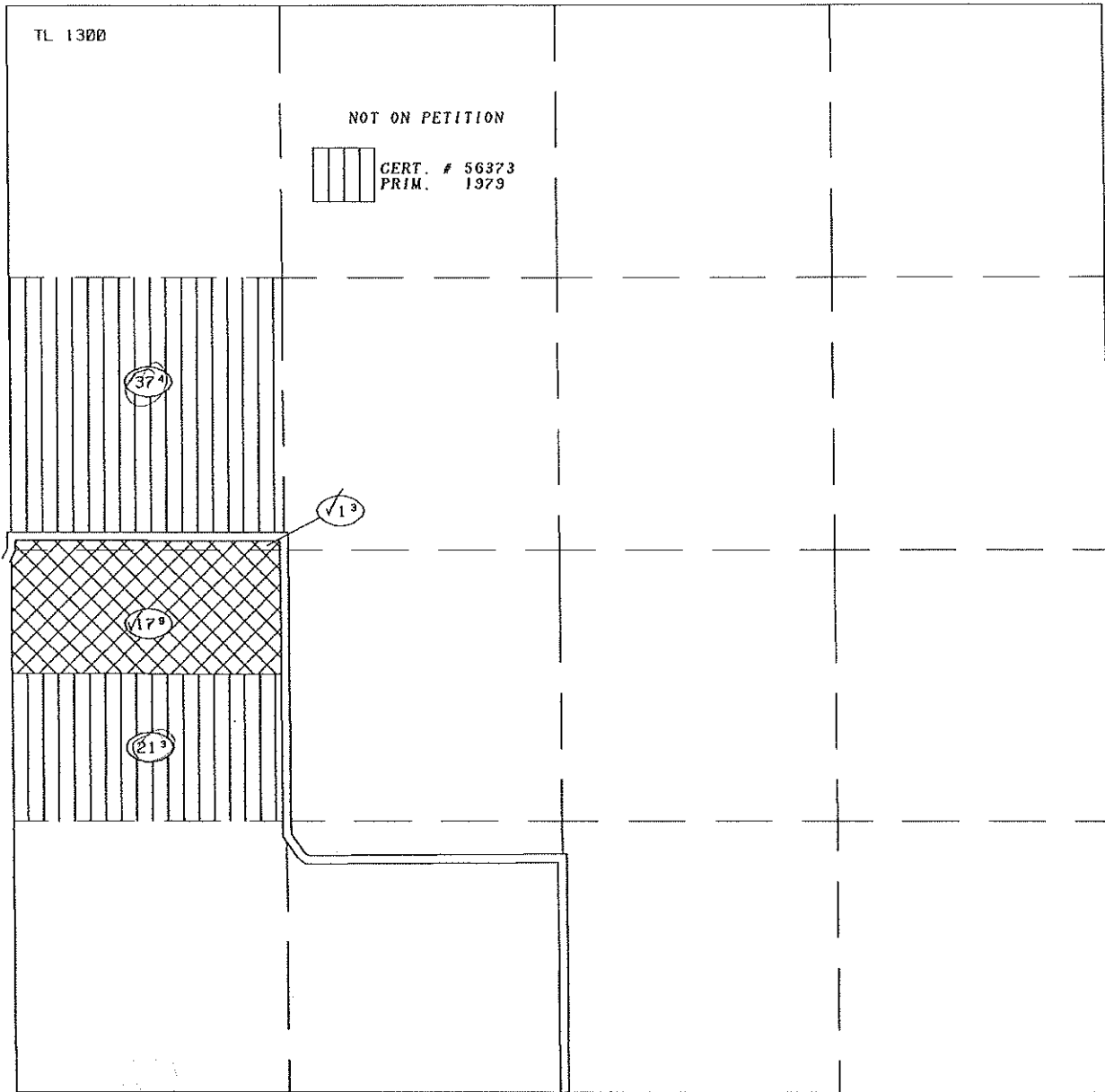


Vale Oregon  
Irrigation  
District

HB 3111 Petition			
Page		of	Pages
Digitized By		Approved	

SCALE 1 INCH = 400 FEET

SECTION 13  
T17 S., R44 E., W.M.



(XX) IRR. ACRES

PRIM. 1872  
CERT. # 1559  
SUPP. #15719  
#15808

CERT. # 56373  
SUPP. 1979

PROPERTY BOUNDARY

BURIED PIPE

BRIDGE

DIVERSION DAM



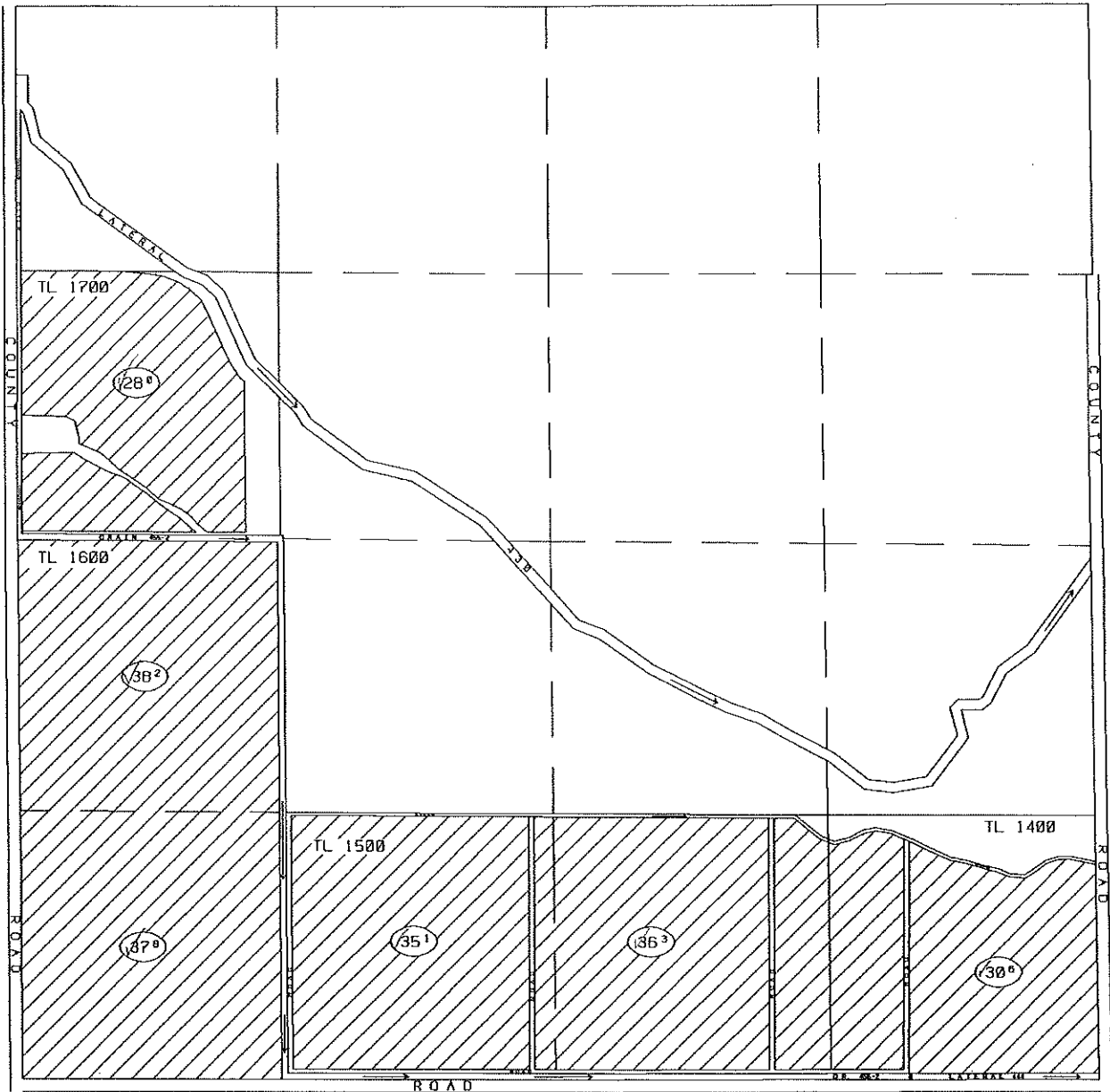
Vale Oregon  
Irrigation  
District

SCALE 1 INCH = 400 FEET

HB 3111 Petition			
Page		of	Pages
Digitized By	RJ & LHP	Approved	



SECTION 14  
T17 S., R44 E., W.M.



(XX<sup>x</sup>) IRR. ACRES

PRIM. 1926&1927  
CERT. #15719  
SUPP. 1931&1945  
CERT. #15808

PROPERTY BOUNDARY

BURIED PIPE

BRIDGE

DIVERSION DAM



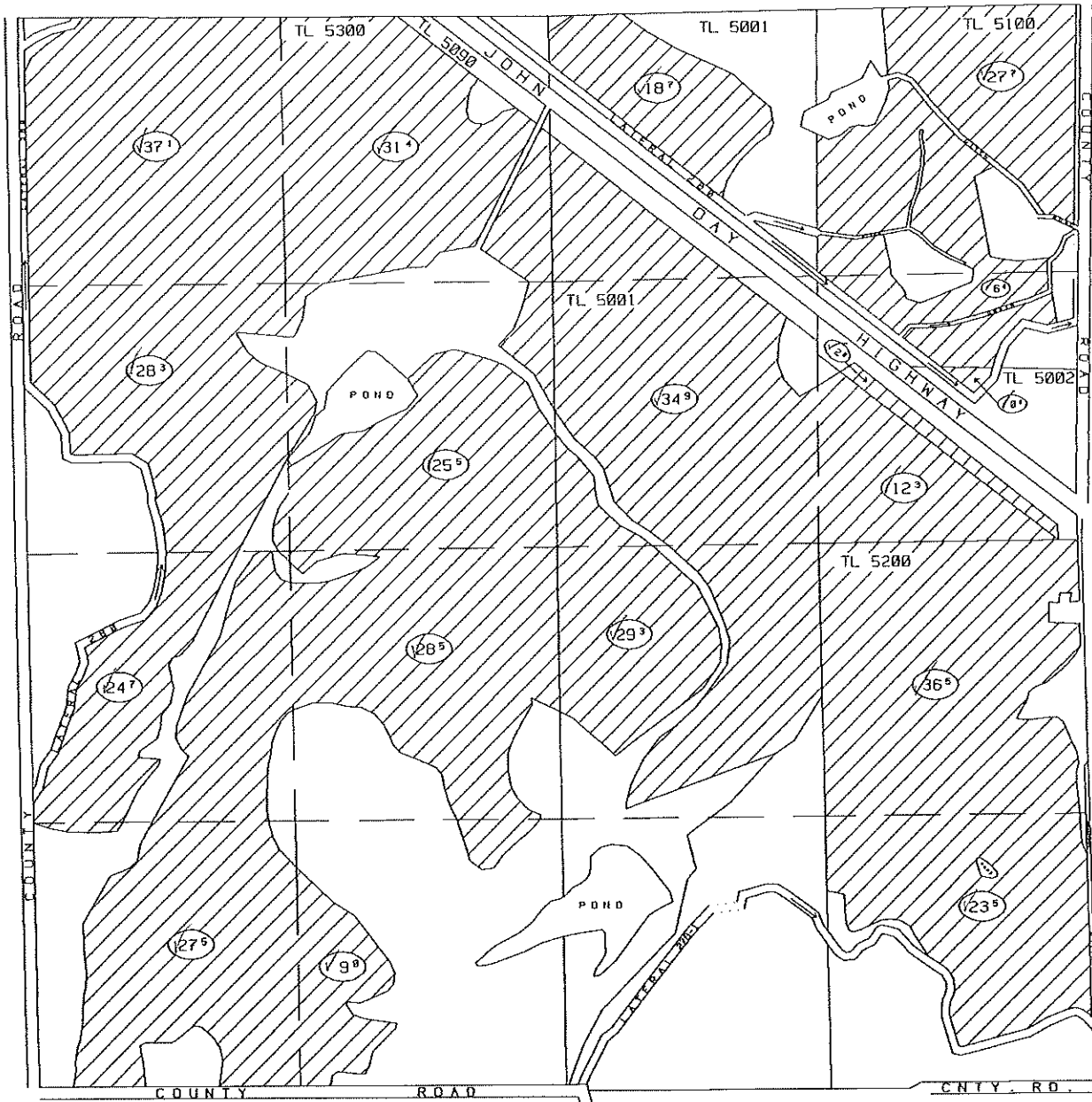
Vale Oregon  
Irrigation  
District

SCALE 1 INCH = 400 FEET

HB 3111 Petition			
Page		of	Pages
Digitized By	RJ & LHP	Approved	



SECTION 16  
T17 S. R44 E. W.M.



(XX) IRR. ACRES

PRIM. 1926&1927  
CERT. #15719  
SUPP. 1931&1945  
CERT. #15808

CERT # 52071 IS SUPP.  
AND IS NOT AFFECTED  
BY THE PETITION.

PROPERTY BOUNDARY

BURIED PIPE

BRIDGE

DIVERSION DAM

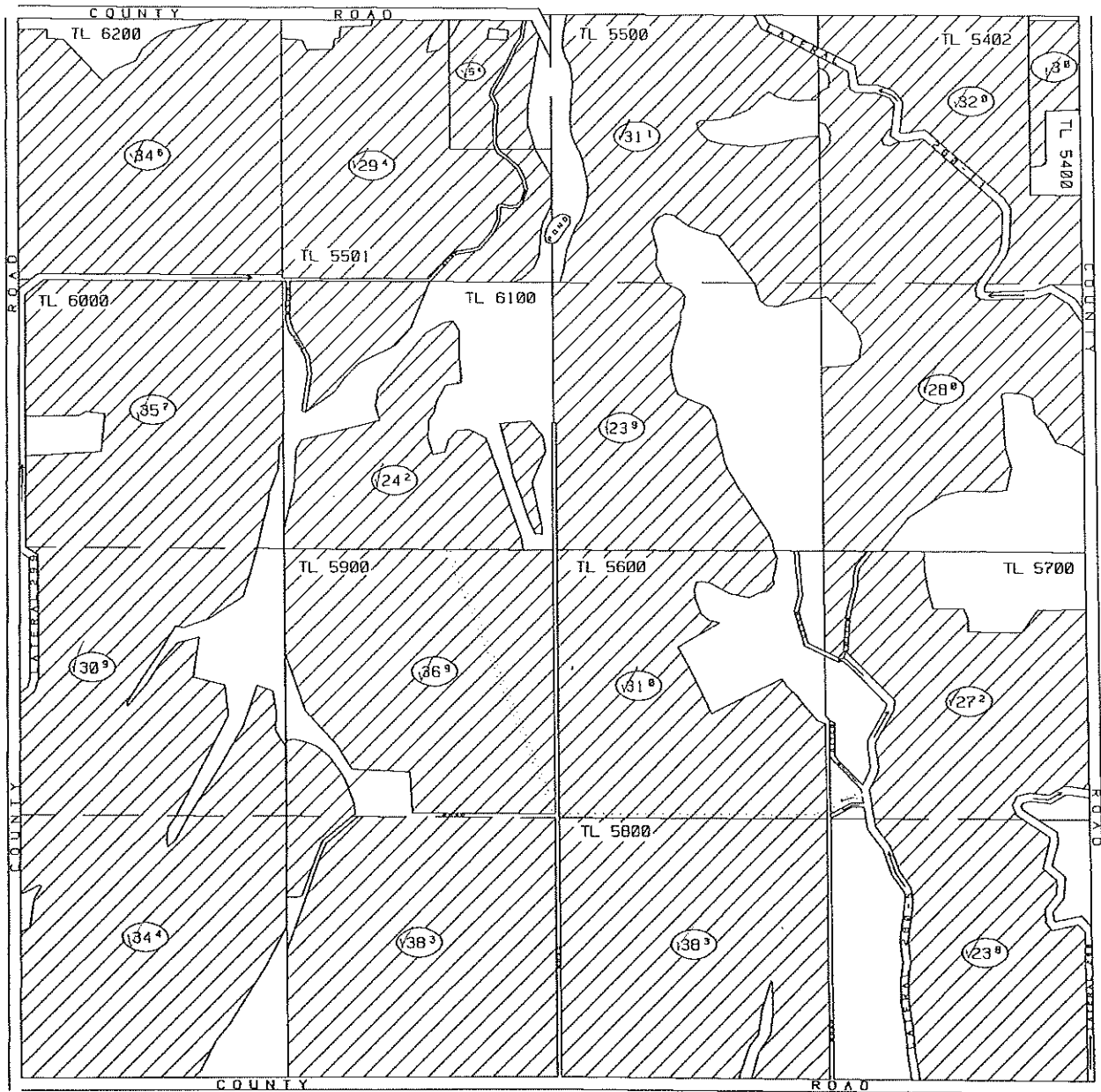


Vale Oregon  
Irrigation  
District

SCALE 1 INCH = 400 FEET

HB 3111 Petition			
Page	of	Pages	
Digitized By	RJ & LHP	Approved	

# SECTION 17 T17 S. R44 E. W.M.



(XX<sup>X</sup>) IRR. ACRES

— PROPERTY BOUNDARY

PRIM. 1926&1927  
CERT. #15719  
SUPP. 1931&1945  
CERT. #15808

..... BURIED PIPE

== BRIDGE

— DIVERSION DAM



## Vale Oregon Irrigation District

SCALE 1 INCH = 400 FEET

<i>HB 3111 Petition</i>			
Page	of	Pages	
Digitized By	RJ & LHP	Approved	

SECTION 18  
T17 S. R44 E. W.M.



(XX<sup>x</sup>) IRR. ACRES

PROPERTY BOUNDARY

PRIM. 1926&1927  
CERT. #15719  
SUPP. 1931&1945  
CERT. #15808

BURIED PIPE

BRIDGE

DIVERSION DAM

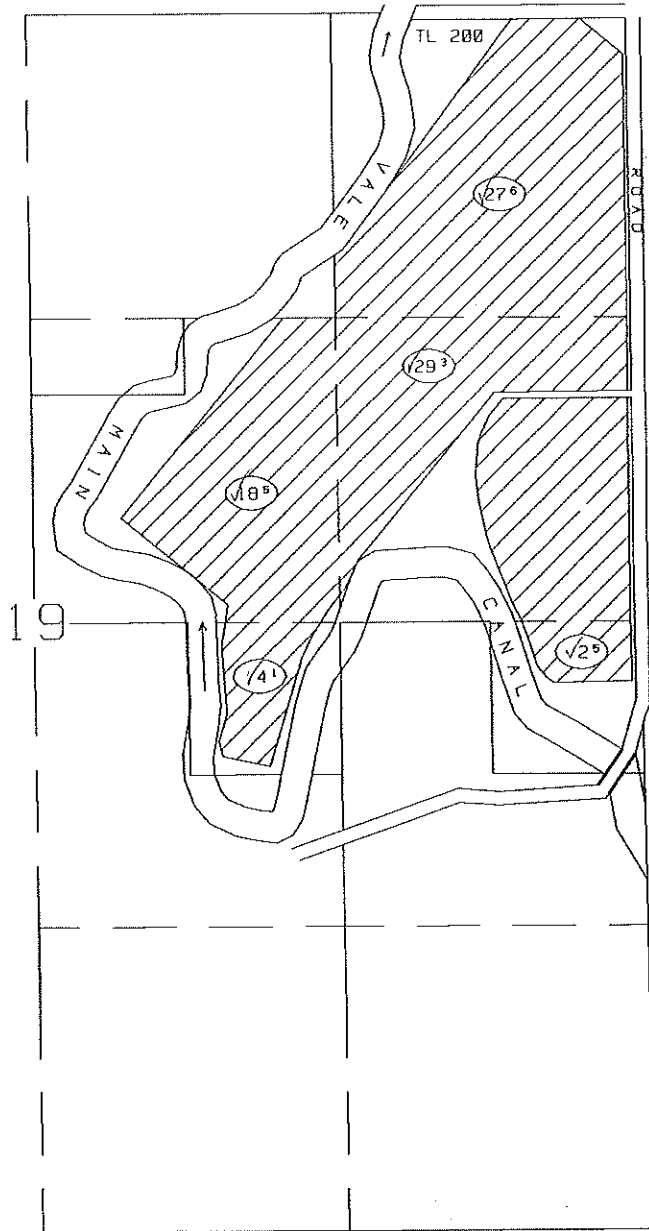


Vale Oregon  
Irrigation  
District

SCALE 1 INCH = 400 FEET

HB 3111 Petition			
Page	of	Pages	
Digitized By	RJ & LHP	Approved	

SECTION 19  
T17 S., R44 E., W.M.



(XX) IRR. ACRES

PROPERTY BOUNDARY

BURIED PIPE

PRIM. 1926&1927  
CERT. #15719  
SUPP. 1931&1945  
CERT. #15808

BRIDGE

DIVERSION DAM

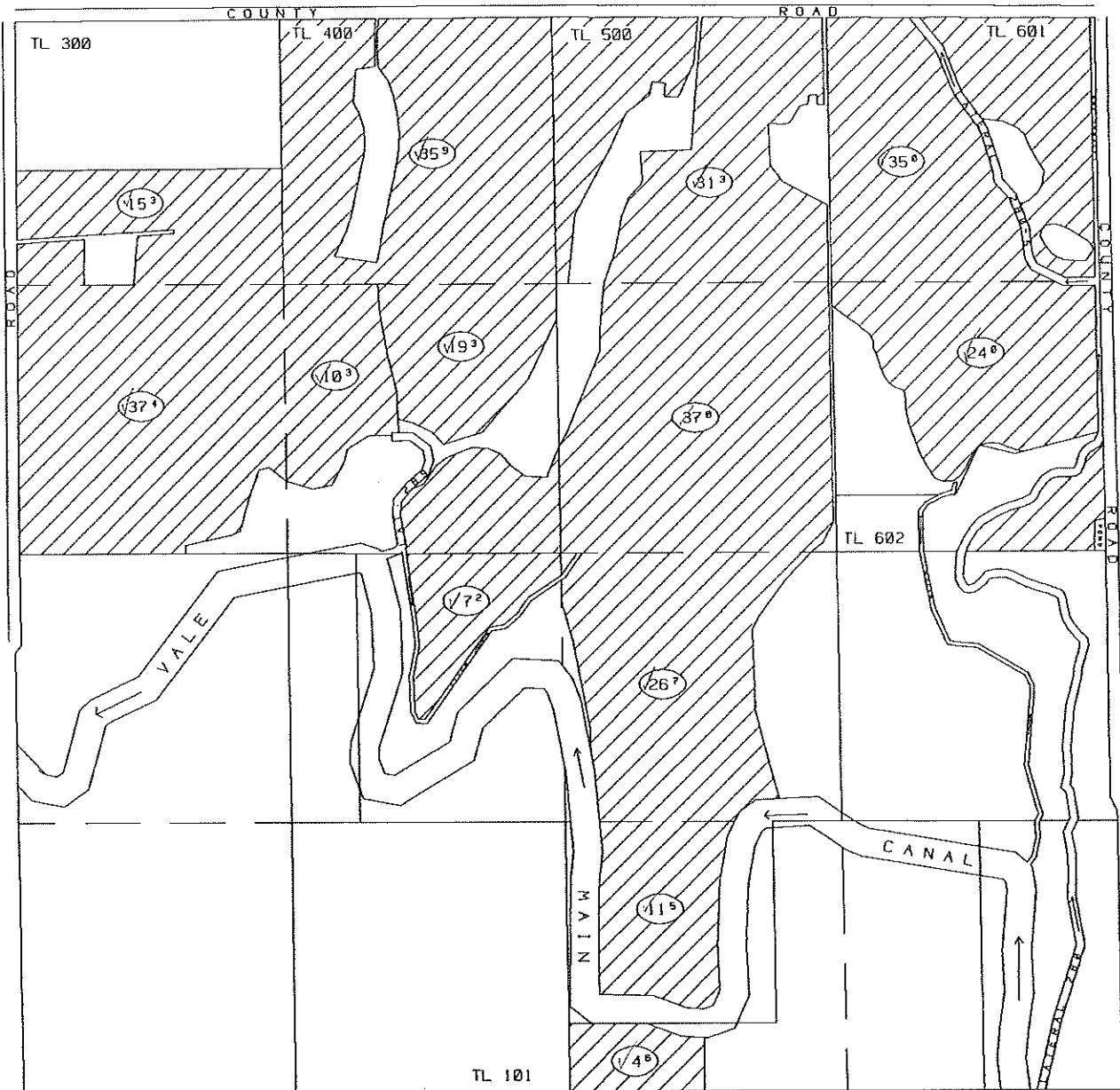
SCALE 1 INCH = 400 FEET



Vale Oregon  
Irrigation  
District

HB 3111 Petition			
Page		of	Pages
Digitized By	RJ & LHP	Approved	

SECTION 20  
T17 S., R44 E., W.M.



(XX<sup>x</sup>) IRR. ACRES

PROPERTY BOUNDARY

PRIM. 1926&1927  
CERT. #15719  
SUPP. 1931&1945  
CERT. #15808

BURIED PIPE

BRIDGE

DIVERSION DAM



Vale Oregon  
Irrigation  
District

SCALE 1 INCH = 400 FEET

HB 3111 Petition			
Page	of	Pages	
Digitized By	RJ & LHP	Approved	

SECTION 21  
T17 S. R44 E. W.M.



(XX<sup>x</sup>) IRR. ACRES

PROPERTY BOUNDARY

PRIM. 1926&1927  
CERT. #15719  
SUPP. 1931&1945  
CERT. #15808

BURIED PIPE

BRIDGE

DIVERSION DAM



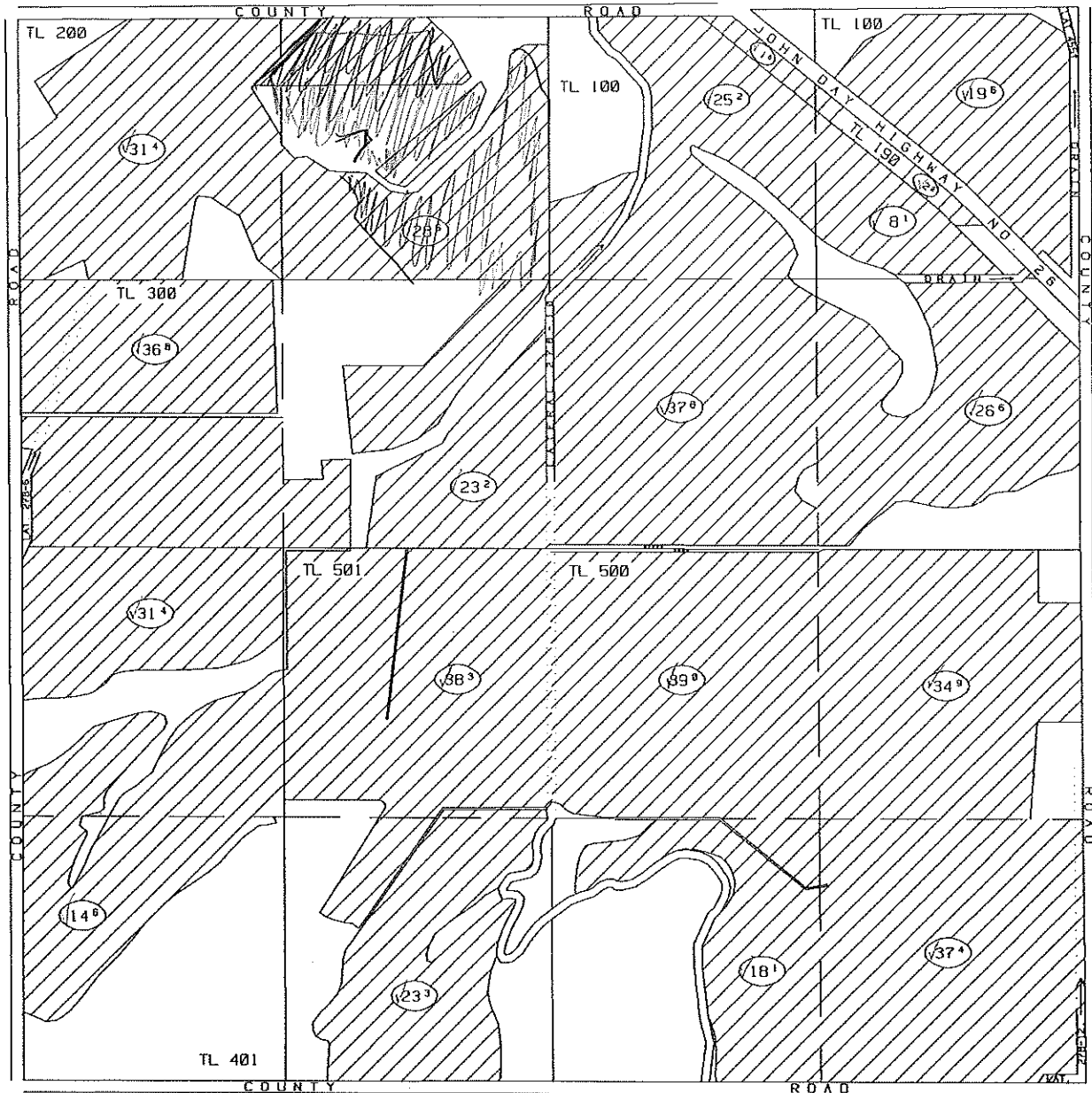
Vale Oregon  
Irrigation  
District

SCALE 1 INCH = 1000 FEET

HB 3111 Petition			
Page		of	Pages
Digitized By	RJ & LHP	Approved	



SECTION 22  
T17 S., R44 E., W.M.



(XX) IRR. ACRES

PRIM. 1926&1927  
CERT. #15719  
SUPP. 1931&1945  
CERT. #15808

PROPERTY BOUNDARY

BURIED PIPE

BRIDGE

DIVERSION DAM

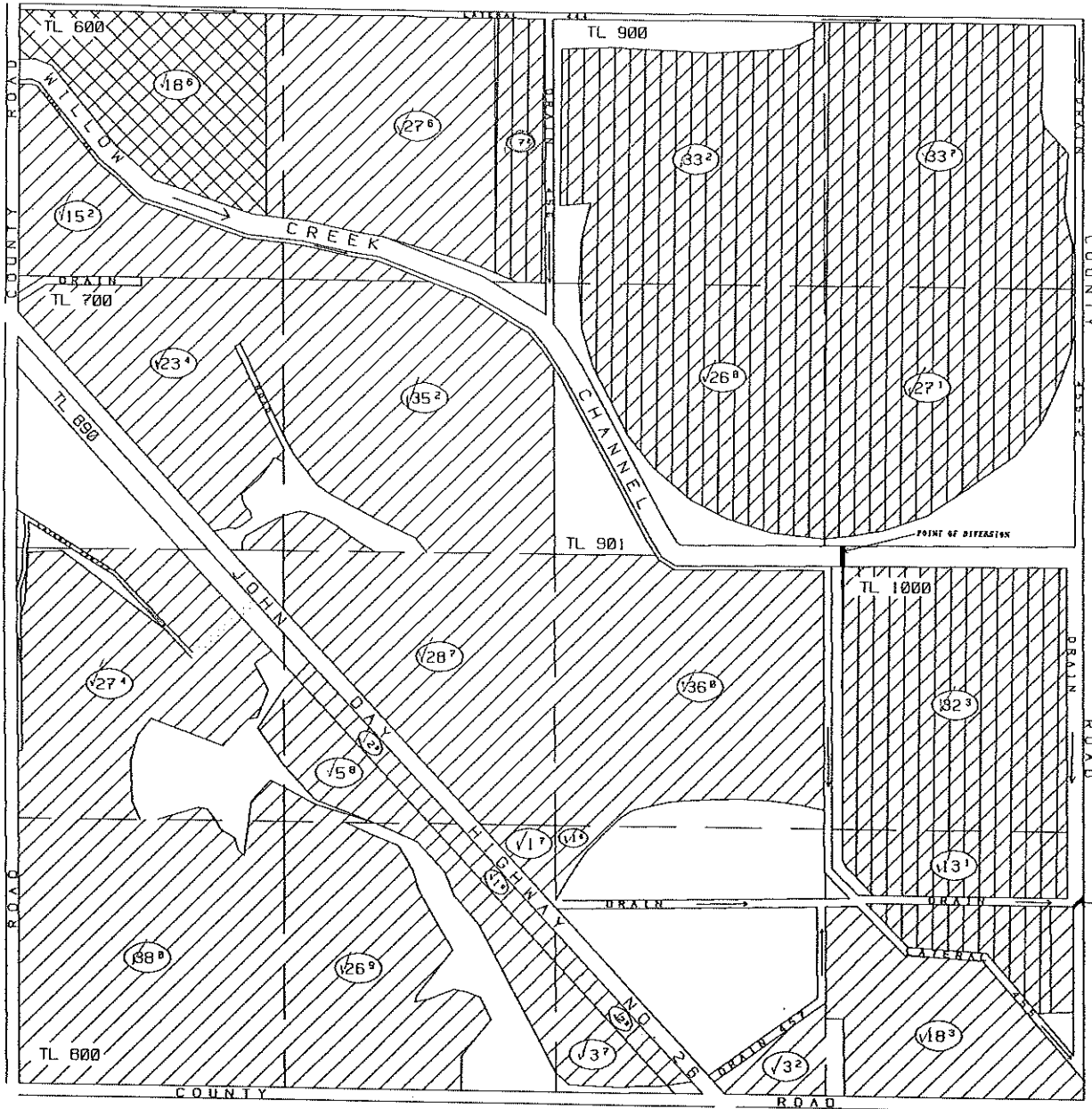


Vale Oregon  
Irrigation  
District

SCALE 1 INCH = 400 FEET

HB 3111 Petition			
Page	of		Pages
Digitized By	RJ & LHP	Approved	

SECTION 23  
T17 S. R44 E. W.M.



(XX<sup>x</sup>) IRR. ACRES

CERT. # 66257 IS NOT EFFECTED.

PRIM. 1926&1927  
CERT. #15719  
SUPP. 1931&1945  
CERT. #15808

PROPERTY BOUNDARY

PRIM. 1872  
CERT. # 1559  
SUPP. #15719  
#15808

BURIED PIPE

SUPP. 1904  
CERT. # 1575

BRIDGE

DIVERSION DAM



SCALE 1 INCH = 400 FEET

Vale Oregon  
Irrigation  
District

HB 3111 Petition			
Page		of	Pages
Digitized By	RJ & LHP	Approved	

SECTION 24  
T17 S. R44 E., W.M.



(XX) IRR. ACRES

PRIM. 1926&1927  
CERT. #15719  
SUPP. 1931&1945  
CERT. #15808

CERT. # 1575  
SUPP. 1904

PROPERTY BOUNDARY

BURIED PIPE

BRIDGE

DIVERSION DAM

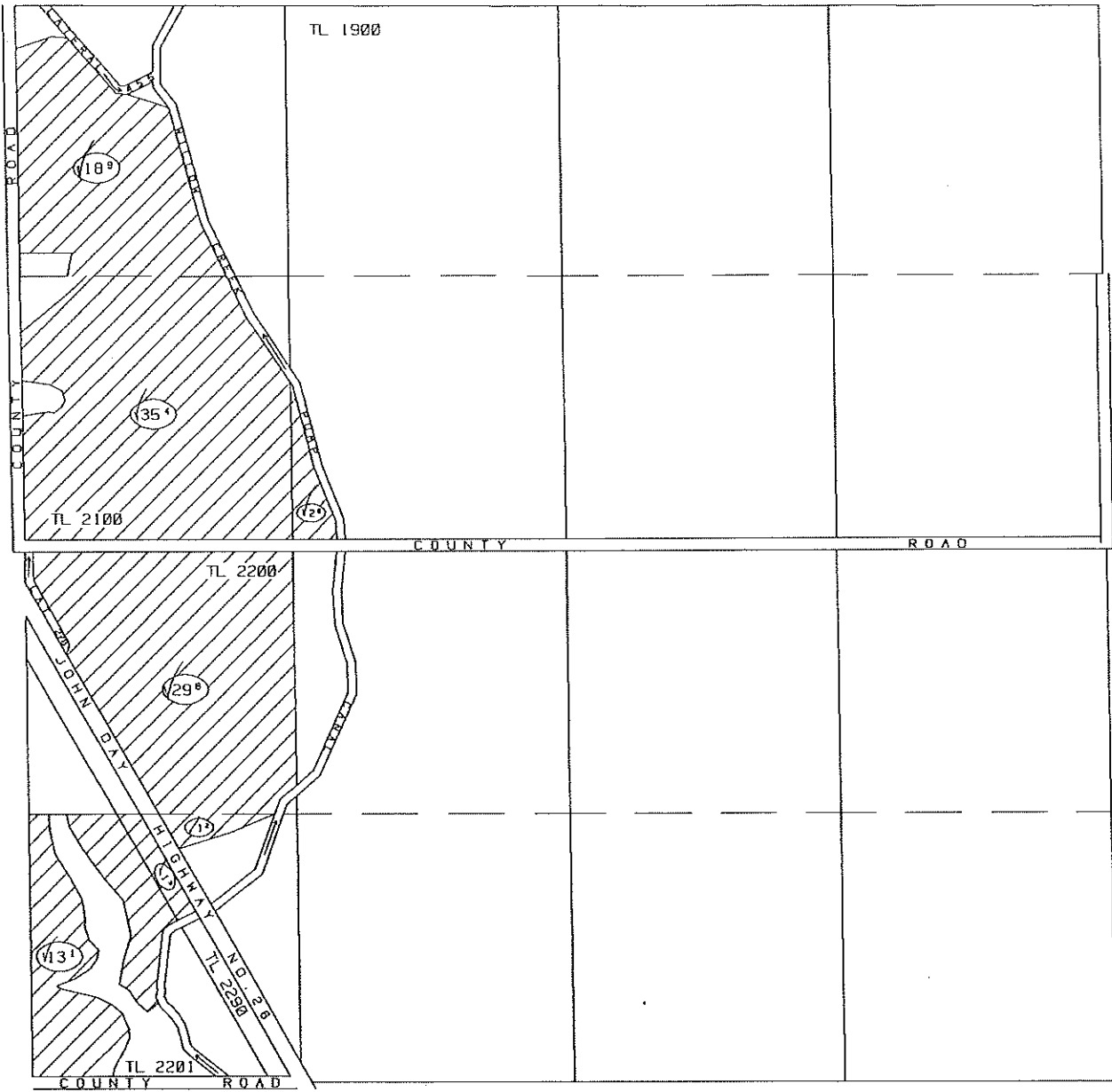


Vale Oregon  
Irrigation  
District

HB 3111 Petition			
Page		of	Pages
Digitized By	RJ & LHP	Approved	

SCALE 1 INCH = 400 FEET

SECTION 25  
T17 S., R44 E., W.M.



(XX) IRR. ACRES

PROPERTY BOUNDARY

PRIM. 1926&1927  
CERT. #15719  
SUPP. 1931&1945  
CERT. #15808

BURIED PIPE

BRIDGE

DIVERSION DAM



Vale Oregon  
Irrigation  
District

SCALE 1 INCH = 400 FEET

<i>HB 3111 Petition</i>			
Page		of	Pages
Digitized By	RJ & LHP	Approved	

SECTION 26  
T17 S., R44 E., W.M.



(XX<sup>x</sup>) IRR. ACRES

PROPERTY BOUNDARY

PRIM. 1926&1927  
CERT. #15719  
SUPP. 1931&1945  
CERT. #15808

BURIED PIPE

BRIDGE

DIVERSION DAM



Vale Oregon  
Irrigation  
District

SCALE 1 INCH = 400 FEET

HB 3111 Petition			
Page		of	Pages
Digitized By	RJ & LHP	Approved	

# SECTION 27 T17 S., R44 E., W.M.



XX<sup>x</sup>

IRR. ACRES

PROPERTY BOUNDARY



PRIM. 1926&1927  
CERT. #15719  
SUPP. 1931&1945  
CERT. #15808

BURIED PIPE

BRIDGE

DIVERSION DAM



## Vale Oregon Irrigation District

SCALE 1 INCH = 400 FEET

<i>HB 3111 Petition</i>			
Page	of		Pages
Digitized By	RJ & LHP	Approved	

SECTION 28  
T17 S., R44 E., W.M.



(XX<sup>x</sup>) IRR. ACRES

PROPERTY BOUNDARY

PRIM. 1926&1927  
CERT. #15719  
SUPP. 1931&1945  
CERT. #15808

BURIED PIPE

BRIDGE

DIVERSION DAM

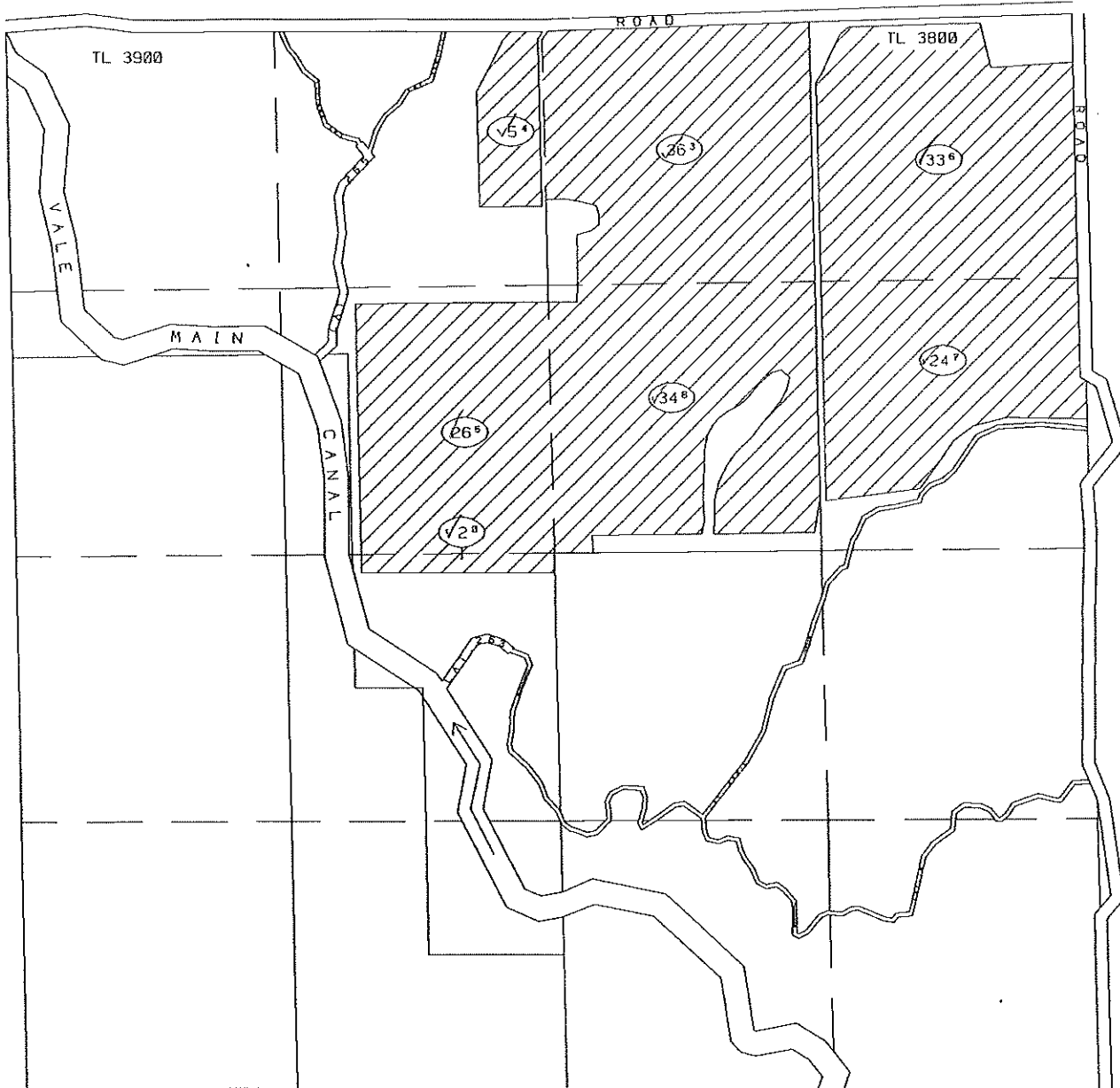


Vale Oregon  
Irrigation  
District

SCALE 1 INCH = 400 FEET

HB 3111 Petition			
Page		of	Pages
Digitized By	RJ & LHP	Approved	

SECTION 34  
T17 S. R44 E. W.M.



(XX<sup>x</sup>) IRR. ACRES

PROPERTY BOUNDARY

PRIM. 1926&1927  
CERT. #15719  
SUPP. 1931&1945  
CERT. #15808

BURIED PIPE

BRIDGE

DIVERSION DAM



Vale Oregon  
Irrigation  
District

SCALE 1 INCH = 400 FEET

HB 3111 Petition			
Page	of	Pages	
Digitized By	RJ & LHP	Approved	



# SECTION 35 T17 S., R44 E., W.M.



(XX) IRR. ACRES

— PROPERTY BOUNDARY

PRIM. 1926&1927  
CERT. #15719  
SUPP. 1931&1945  
CERT. #15808

⋯ BURIED PIPE

== BRIDGE

— DIVERSION DAM

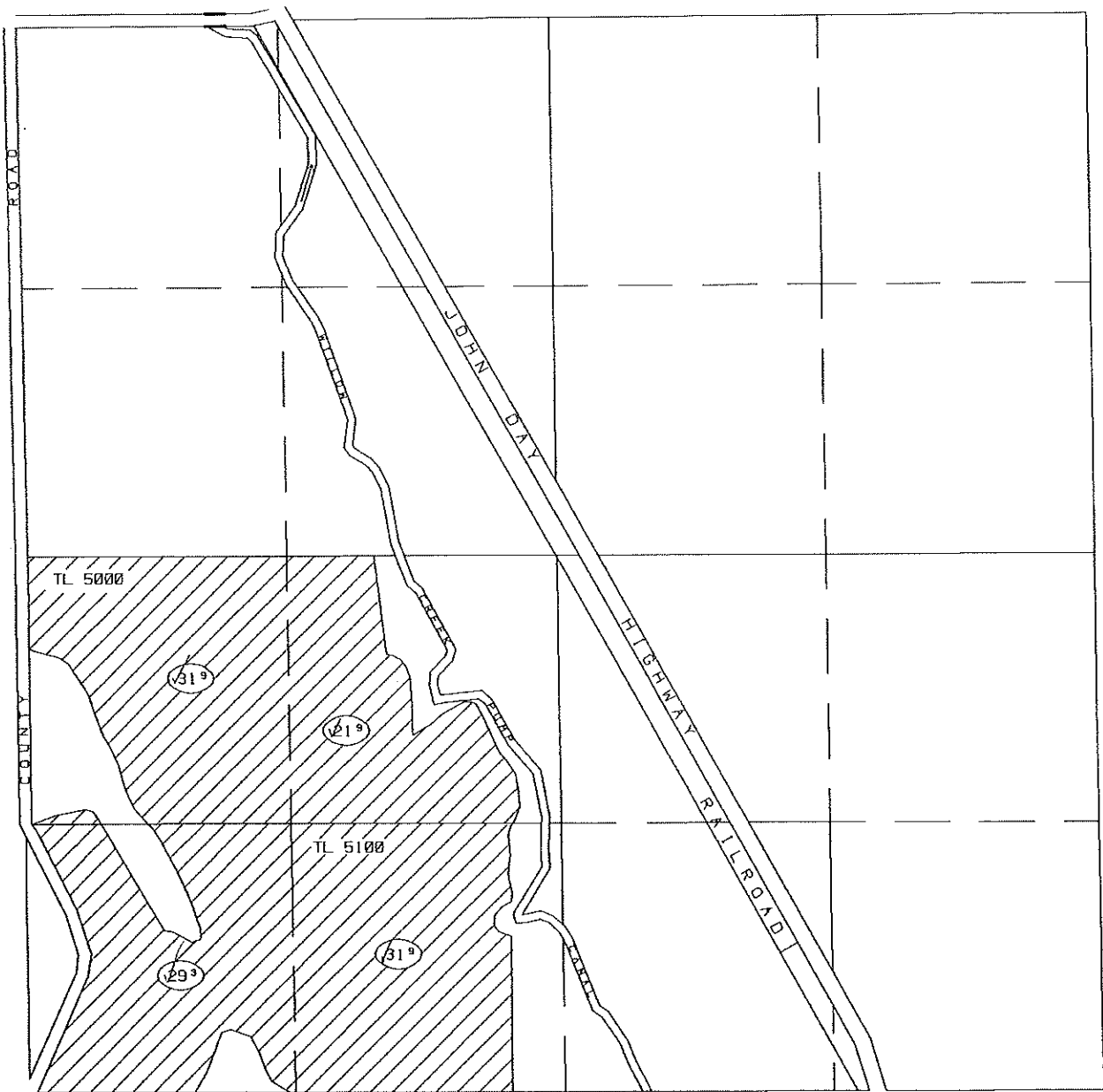


## Vale Oregon Irrigation District

SCALE 1 INCH = 400 FEET

<i>HB 3111 Petition</i>			
Page	of	Pages	
Digitized By	RJ & LHP	Approved	.

SECTION 36  
T17 S. R44 E. W.M.



(XX) IRR. ACRES

PROPERTY BOUNDARY

PRIM. 1926&1927  
CERT. #15719  
SUPP. 1931&1945  
CERT. #15808

BURIED PIPE

BRIDGE

DIVERSION DAM



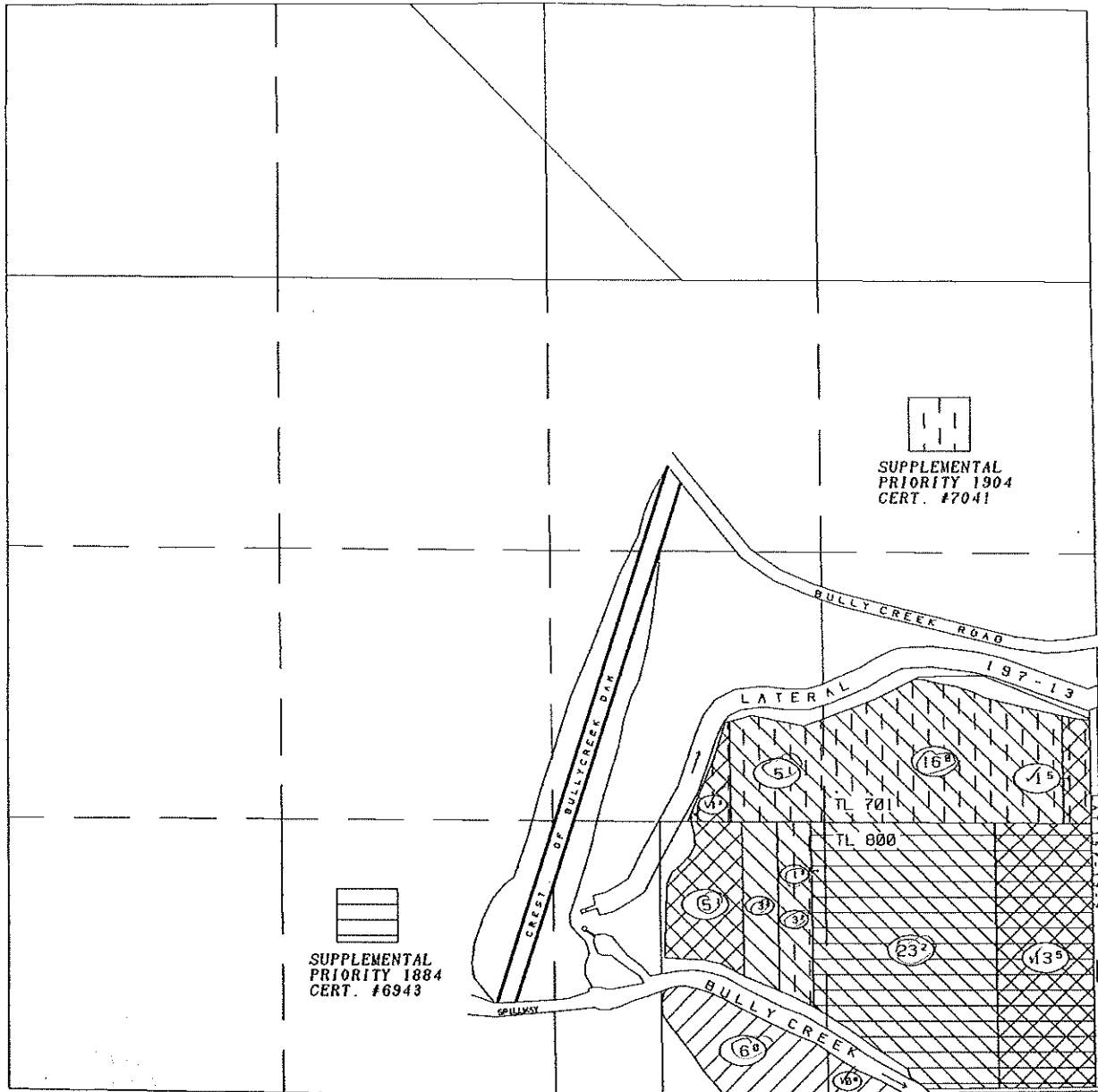
Vale Oregon  
Irrigation  
District

SCALE 1 INCH = 400 FEET


HB 3111 Petition			
Page		of	Pages
Digitized By	RJ & LHP	Approved	


31


SECTION 12  
T18 S. R43 E. W.M.



(XX) IRR. ACRES

 PRIM. 1926&1927  
 CERT. #15719  
 SUPP. 1931&1945  
 CERT. #15808

 PRIM.  
 PERMIT P-29882

 PRIM. 1926&1927  
 CERT. #15719  
 SUPP. 1916&1945  
 CERT. #15808 &  
 PERMIT P-29882

PROPERTY BOUNDARY

 BURIED PIPE  
 BRIDGE

DIVERSION DAM

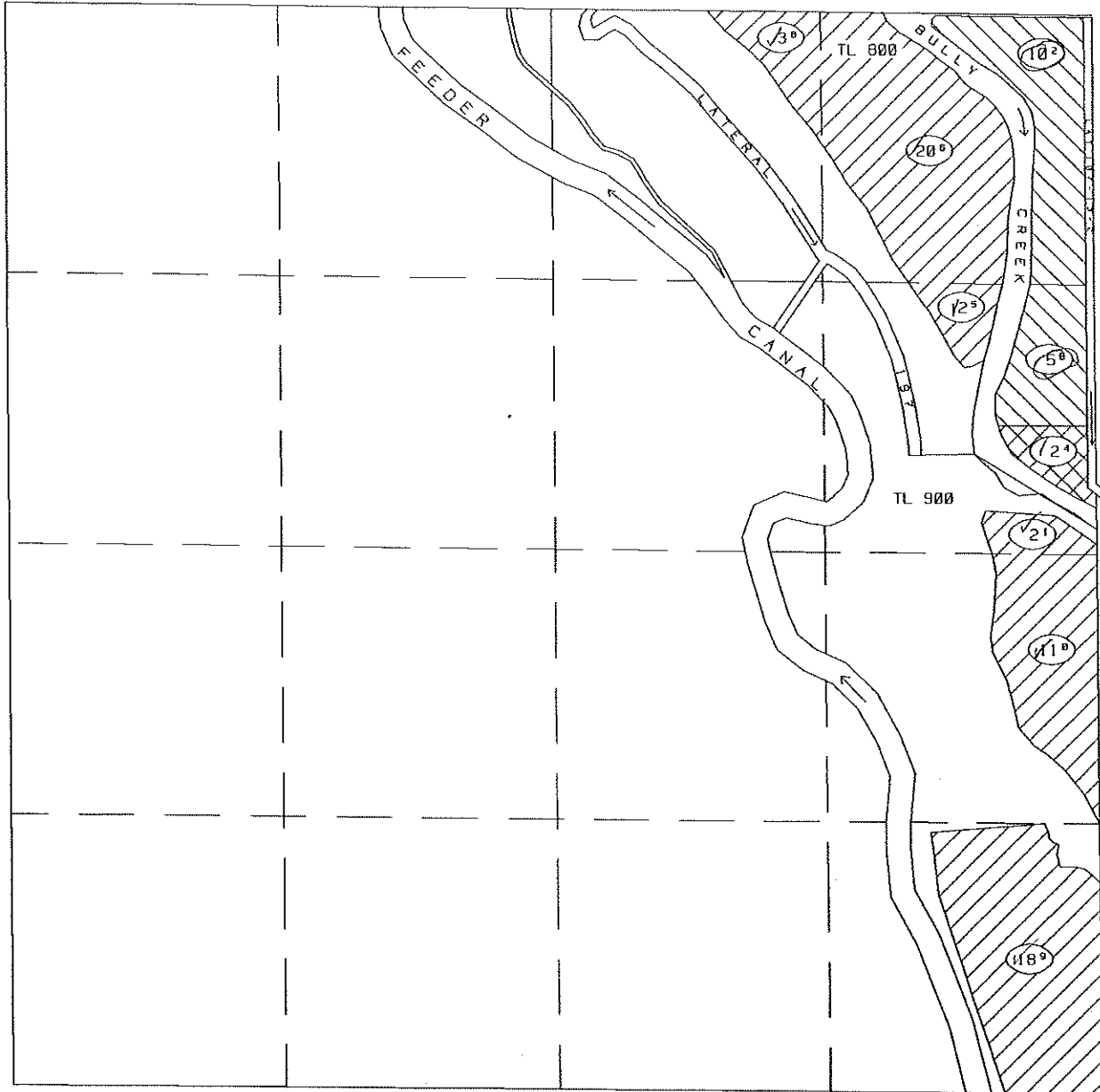


# Vale Oregon Irrigation District

HB 3111 Petition			
Page		of	Pages
Digitized		Approved	
By			

SCALE 1 INCH = 400 FEET

SECTION 13  
T18 S., R43 E., W.M.



(XX) IRR. ACRES

PRIM. 1926&1927  
CERT. #15719  
SUPP. 1931&1945  
CERT. #15808

PERMIT P-29882

PRIM. 1926&1927  
CERT. #15719  
SUPP. 1931&1945  
CERT. #15808 &  
PERMIT P-29882

PROPERTY BOUNDARY

BURIED PIPE

BRIDGE

DIVERSION DAM

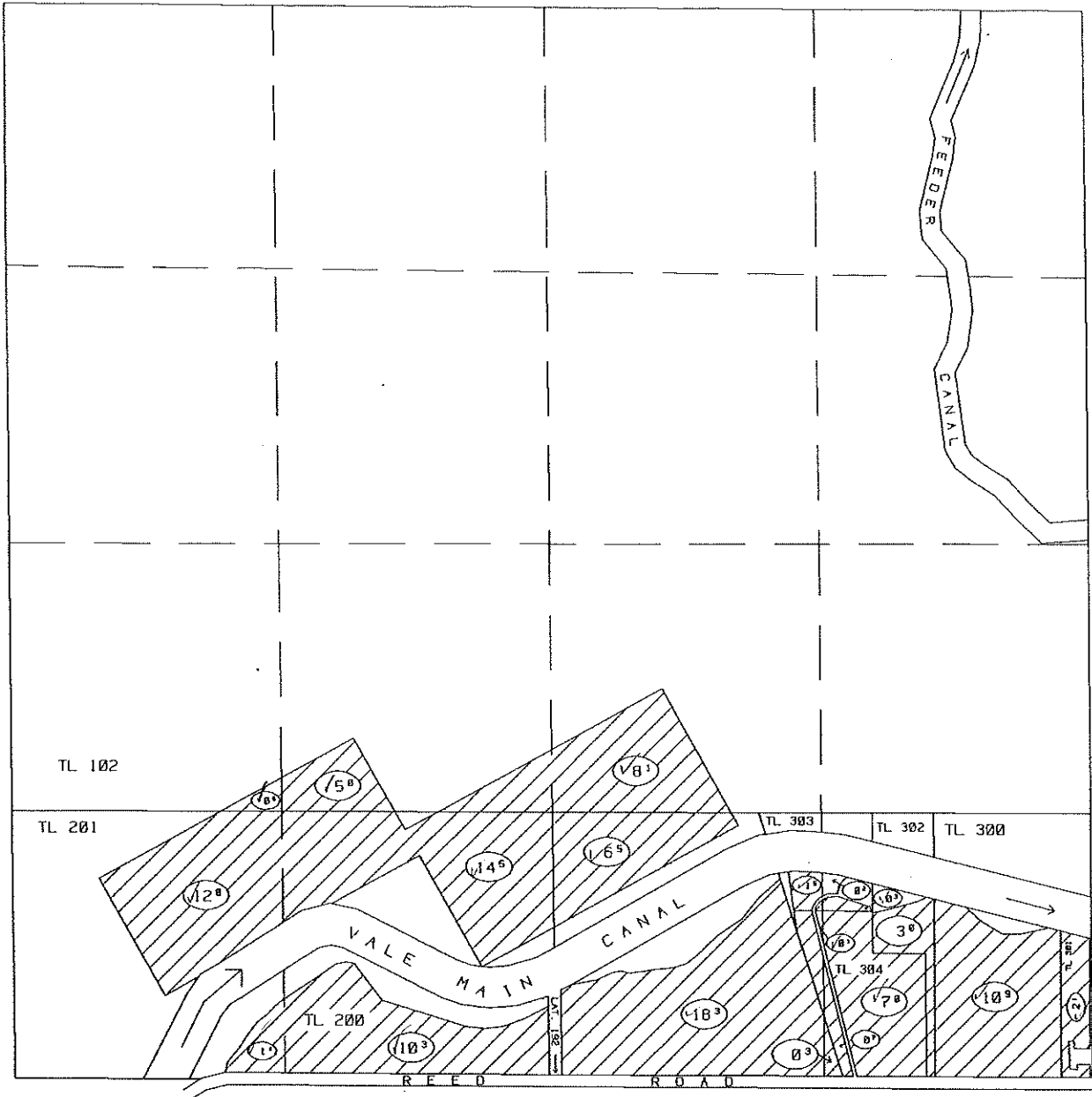


Vale Oregon  
Irrigation  
District

HB 3111 Petition			
Page		of	Pages
Digitized By		Approved	

SCALE 1 INCH = 400 FEET

SECTION 24  
T18 S. R43 E., W.M.



(XX<sup>x</sup>) IRR. ACRES

PROPERTY BOUNDARY

PRIM. 1926&1927  
CERT. #15719  
SUPP. 1931&1945  
CERT. #15808

BURIED PIPE

BRIDGE

DIVERSION DAM

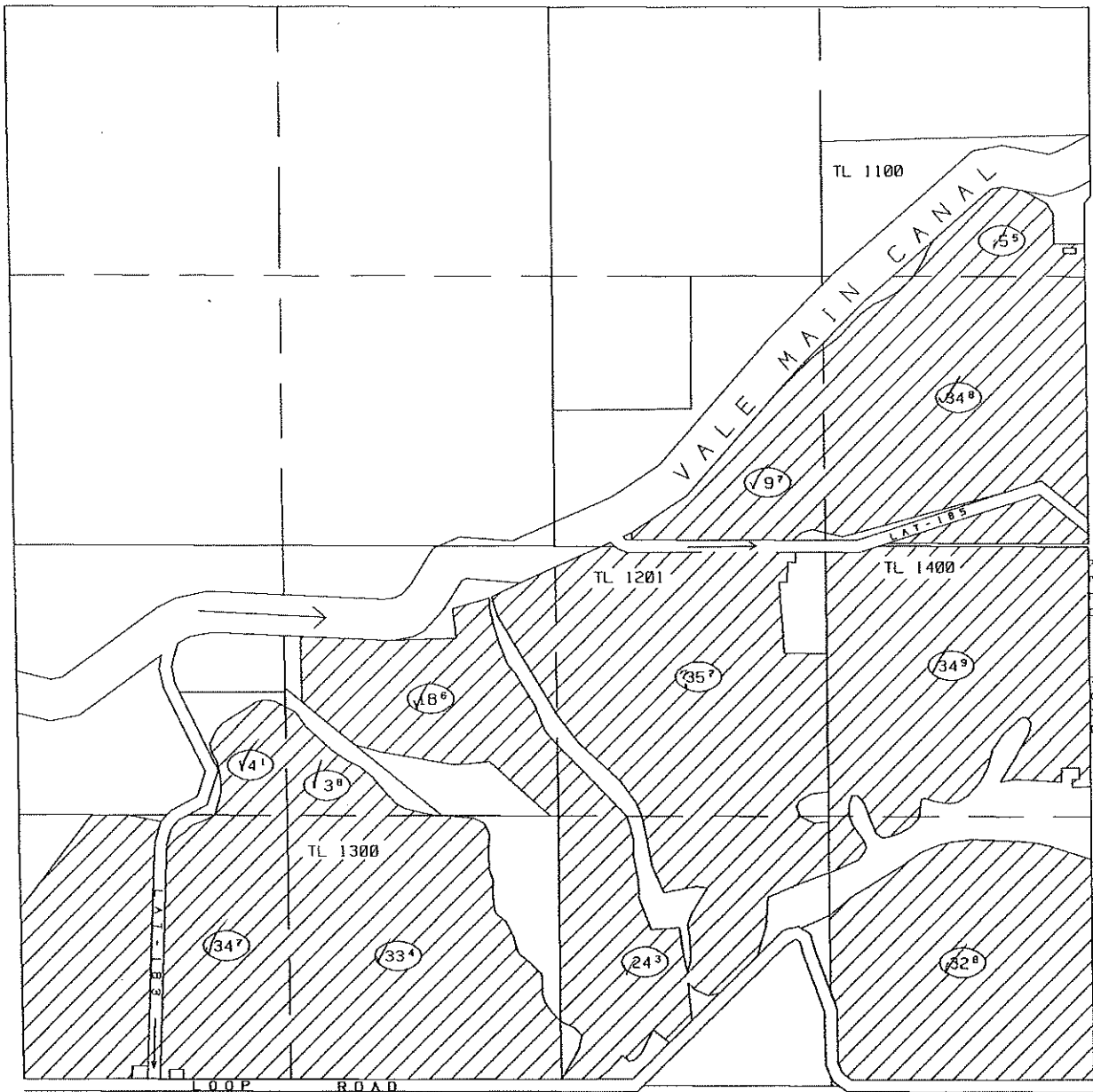


Vale Oregon  
Irrigation  
District

SCALE 1 INCH = 400 FEET

HB 3111 Petition			
Page		of	Pages
Digitized By	RJ & LHP	Approved	

SECTION 26  
T18 S. R43 E. W.M.



(XX<sup>x</sup>) IRR. ACRES

PROPERTY BOUNDARY

PRIM. 1926&1927  
CERT. #15719  
SUPP. 1931&1945  
CERT. #15808

BURIED PIPE

BRIDGE

DIVERSION DAM

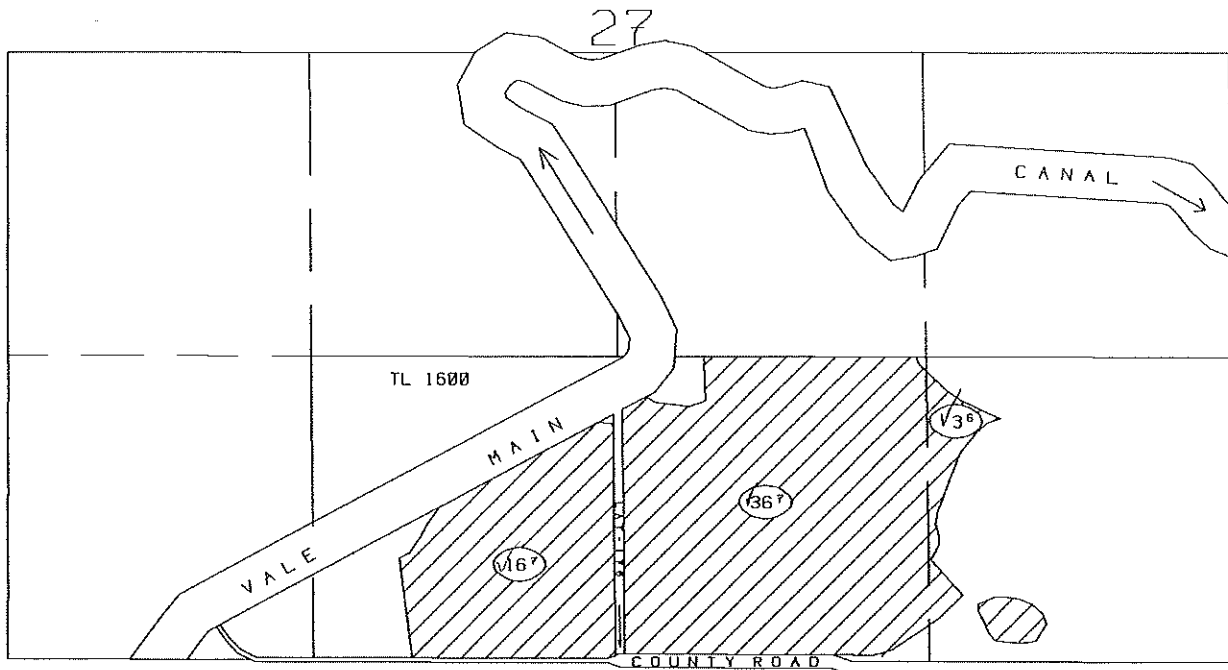


Vale Oregon  
Irrigation  
District

SCALE 1 INCH = 400 FEET

HB 3111 Petition			
Page	of	Pages	
Digitized By	RJ & LHP	Approved	

SECTION 27  
T18 S..R43 E.. W.M.



(XX<sup>x</sup>) IRR. ACRES

PROPERTY BOUNDARY

PRIM. 1926&1927  
CERT. #15719  
SUPP. 1931&1945  
CERT. #15808

BURIED PIPE

BRIDGE

DIVERSION DAM



Vale Oregon  
Irrigation  
District

SCALE 1 INCH = 400 FEET

HB 3111 Petition			
Page	of	Pages	
Digitized By	RJ & LHP	Approved	

SECTION 34  
T18 S., R43 E., W.M.



(XX) IRR. ACRES

PROPERTY BOUNDARY

PRIM. 1926&1927  
CERT. #15719  
SUPP. 1931&1945  
CERT. #15808

BURIED PIPE

BRIDGE

DIVERSION DAM



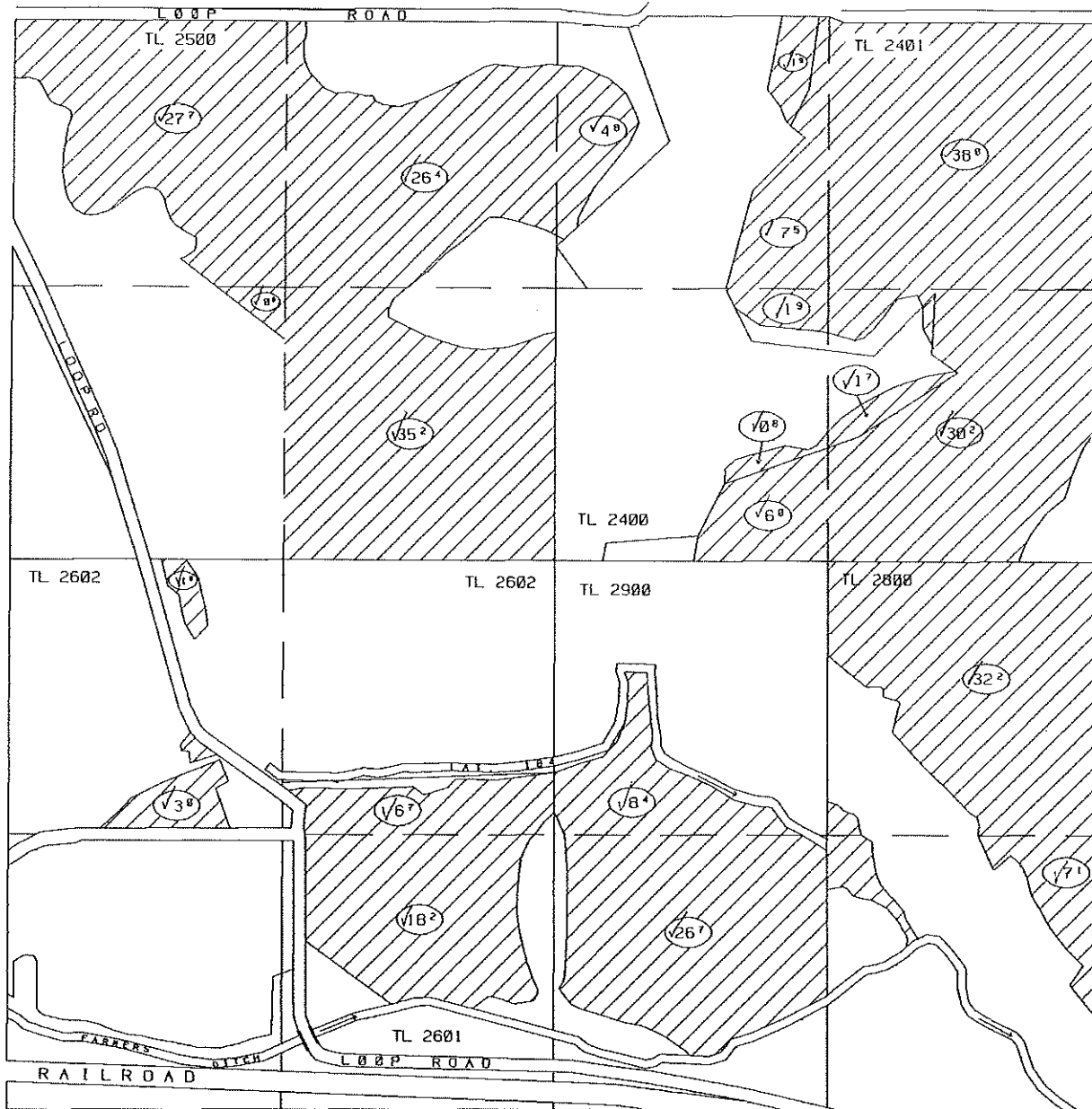
Vale Oregon  
Irrigation  
District

SCALE 1 INCH = 400 FEET

HB 3111 Petition			
Page		of	Pages
Digitized By	RJ & LHP	Approved	



SECTION 35  
T18 S., R43 E., W.M.



(XX<sup>x</sup>) IRR. ACRES

PROPERTY BOUNDARY

PRIM. 1926&1927  
CERT. #15719  
SUPP. 1931&1945  
CERT. #15808

BURIED PIPE

BRIDGE

DIVERSION DAM

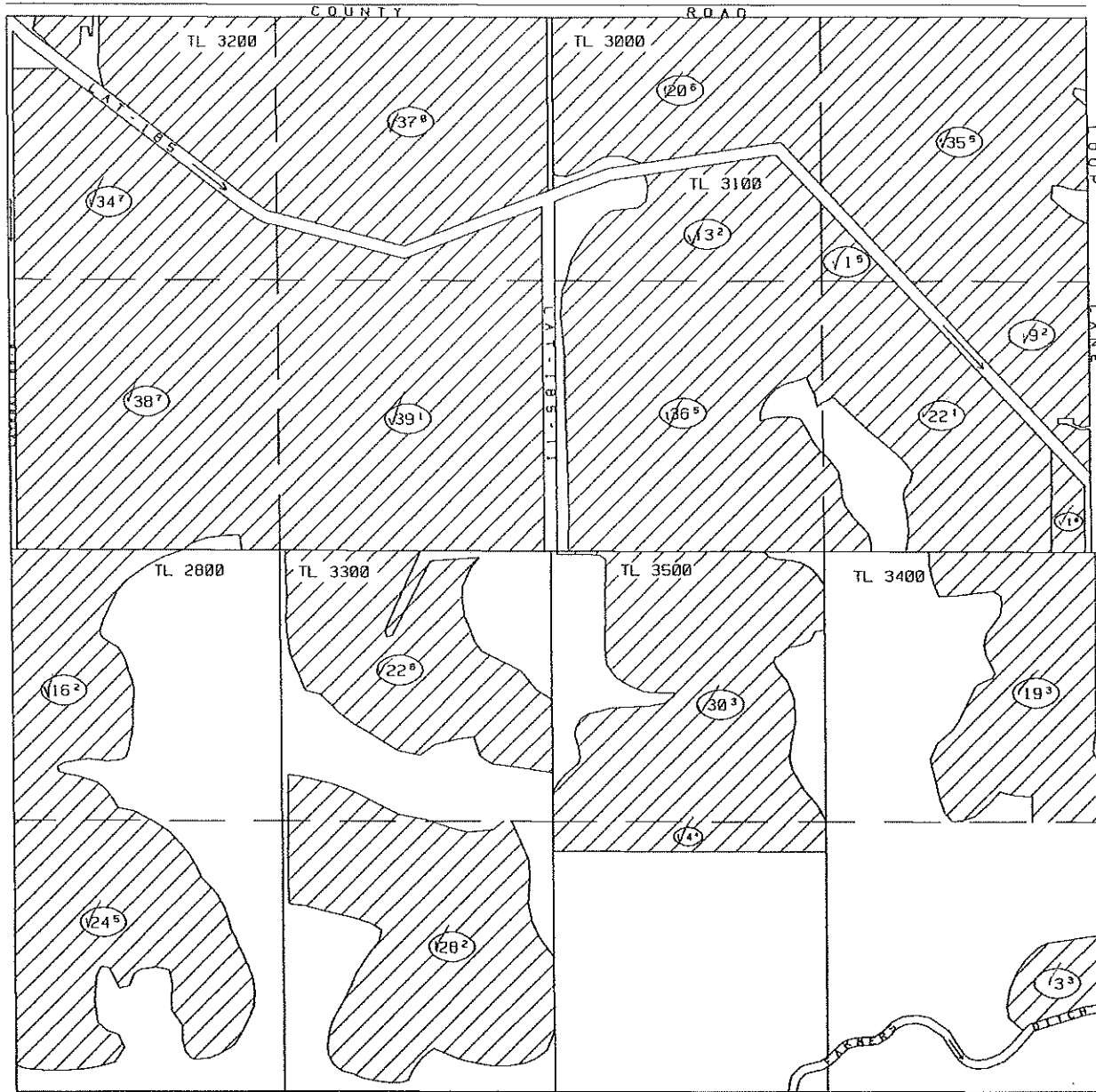


Vale Oregon  
Irrigation  
District

SCALE 1 INCH = 400 FEET

HB 3111 Petition			
Page		of	Pages
Digitized By	RJ & LHP	Approved	

SECTION 36  
T18 S. R43 E. W.M.



(XX<sup>x</sup>) IRR. ACRES

PROPERTY BOUNDARY

PRIM. 1926&1927  
CERT. # 15719  
SUPP. 1931&1945  
CERT. #15808

BURIED PIPE

BRIDGE

DIVERSION DAM

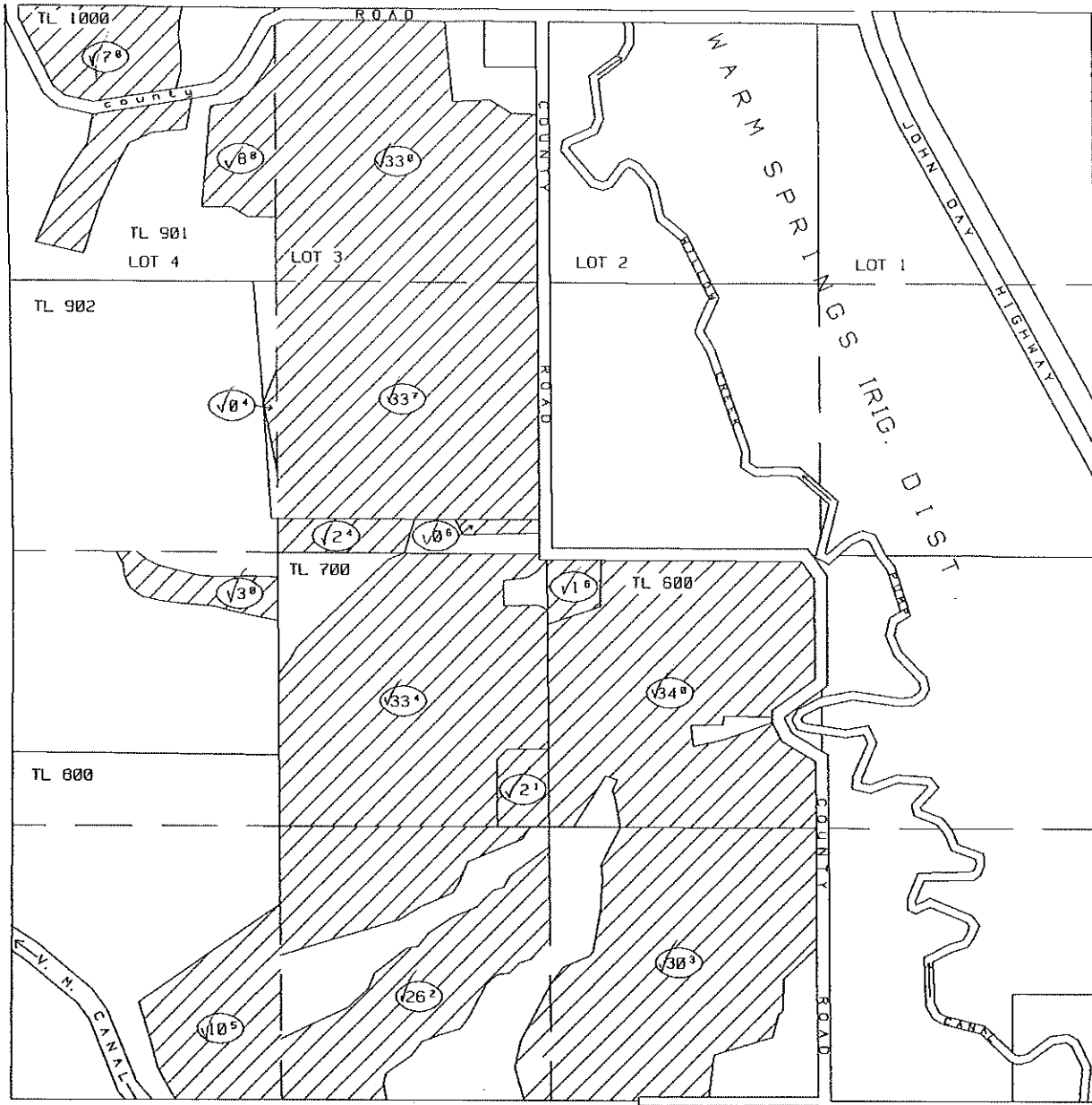


Vale Oregon  
Irrigation  
District

SCALE 1 INCH = 400 FEET

HB 3111 Petition			
Page	of	Pages	
Digitized By	RJ & LHP	Approved	

SECTION 1  
T18 S., R44 E., W.M.



(XX<sup>x</sup>) IRR. ACRES

PROPERTY BOUNDARY

PRIM. 1926&1927  
CERT. #15719  
SUP. 1931&1945  
CERT. #15808

BURIED PIPE

BRIDGE

DIVERSION DAM

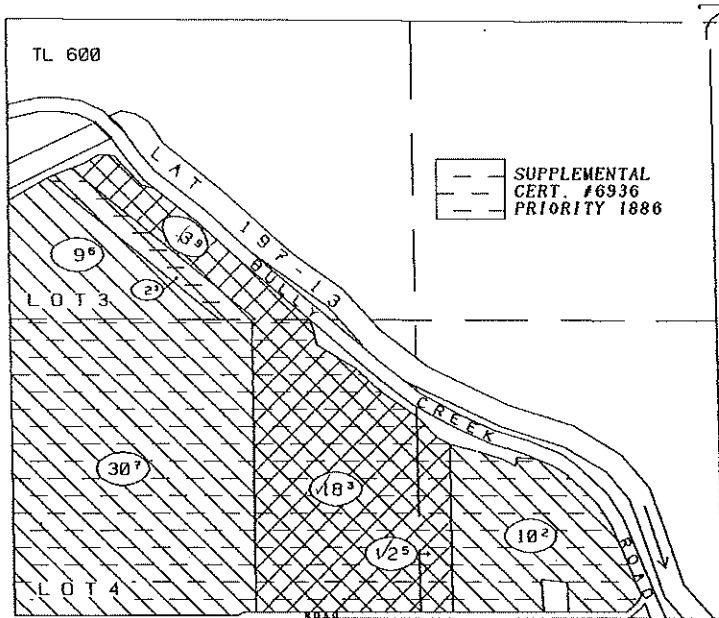


Vale Oregon  
Irrigation  
District

SCALE 1 INCH = 400 FEET

HB 3111 Petition			
Page	of	Pages	
Digitized By	RJ & LHP	Approved	

# SECTION 7 T18 S..R44 E.. W.M.



(XX<sup>x</sup>) IRR. ACRES

PRIM. 1926&1927  
CERT. #15719  
SUPP. 1931&1945  
CERT. #15808

PRIMARY  
PERMIT P-29882  
NOT ON PETITION

PRIM. 1926&1927  
CERT. #15719  
SUPP. 1931&1945  
CERT. #15808 &  
PERMIT P-29882

PROPERTY BOUNDARY

BURIED PIPE

BRIDGE

DIVERSION DAM

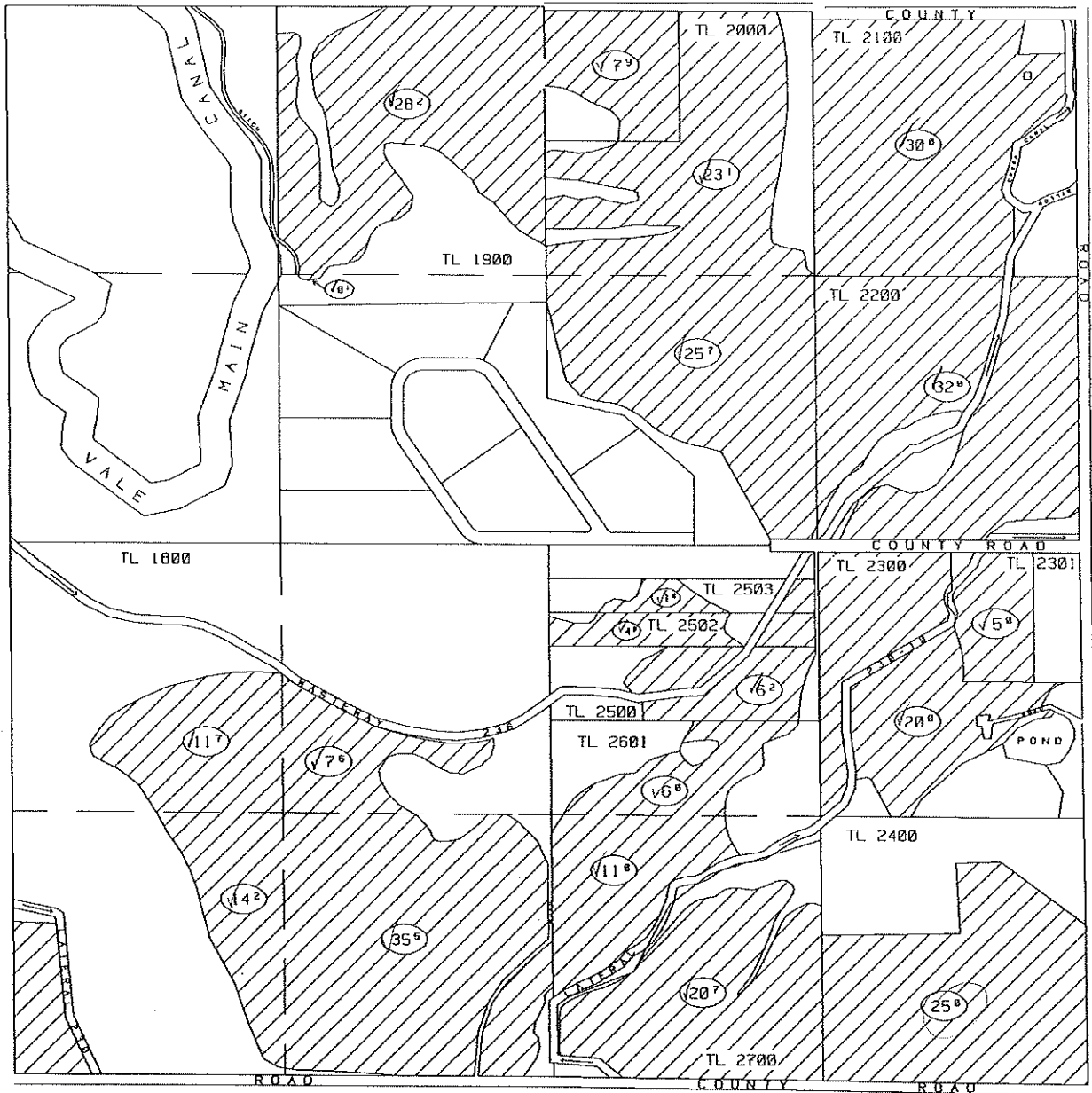


Vale Oregon  
Irrigation  
District

<i>HB 3111 Petition</i>			
Page	of	Pages	
Digitized By		Approved	

SCALE 1 INCH = 400 FEET

SECTION 12  
T18 S. R44 E., W.M.



XX<sup>x</sup> IRR. ACRES

PROPERTY BOUNDARY

BURIED PIPE

BRIDGE

DIVERSION DAM

PRIM. 1926&1927  
CERT. #15719  
SUPP. 1931&1945  
CERT. #15808



Vale Oregon  
Irrigation  
District

HB 3111 Petition			
Page		of	Pages
Digitized By	RJ & LHP	Approved	

SCALE 1 INCH = 400 FEET

SECTION 13  
T18 S., R44 E., W.M.



(XX<sup>X</sup>) IRR. ACRES

PROPERTY BOUNDARY

PRIM. 1926&1927  
CERT. #15719  
SUPP. 1931&1945  
CERT. #15808

BURIED PIPE

BRIDGE

DIVERSION DAM

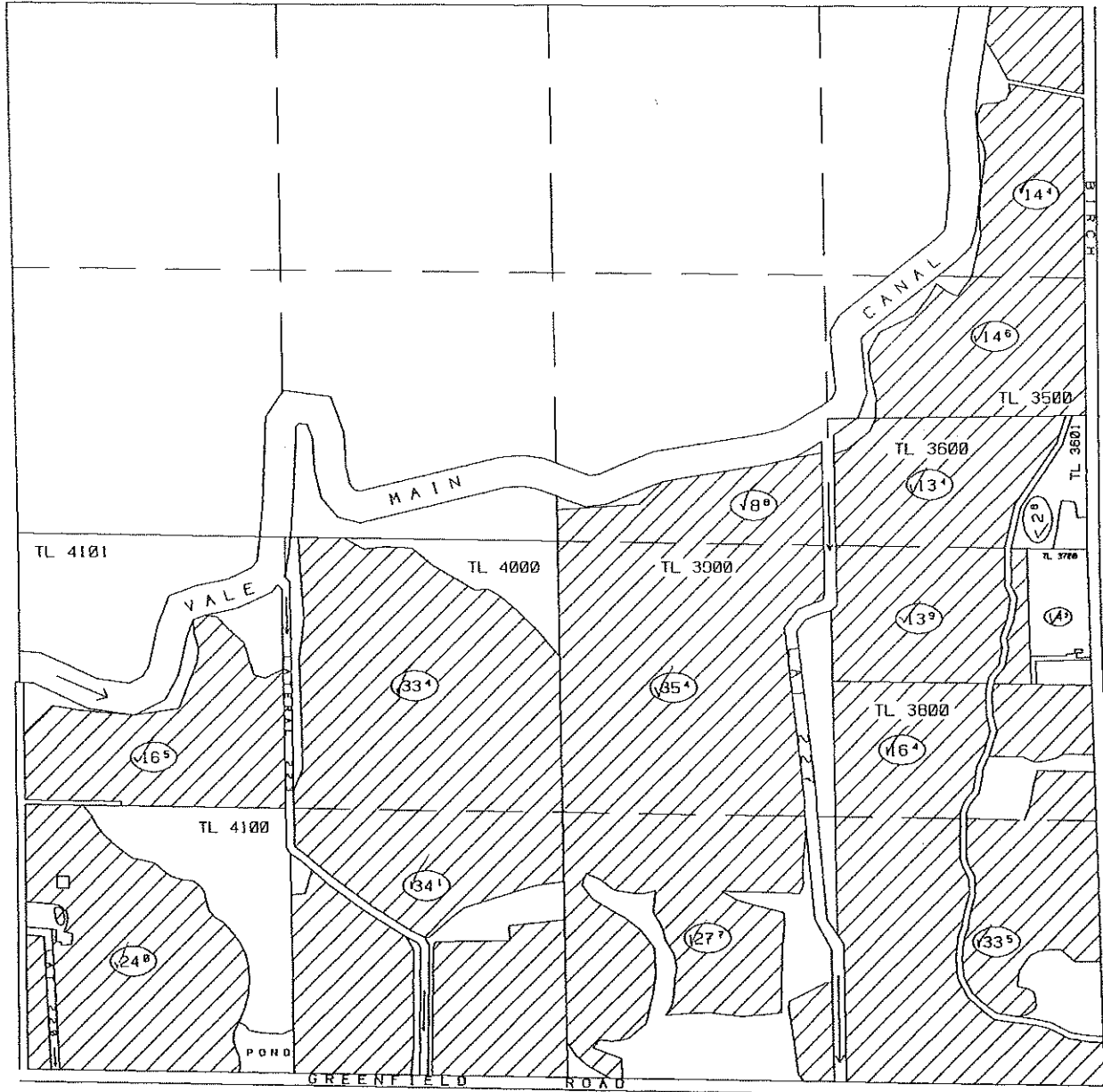


Vale Oregon  
Irrigation  
District

SCALE 1 INCH = 400 FEET

HB 3111 Petition			
Page	of	Pages	
Digitized By	RJ & LHP	Approved	

SECTION 14  
T18 S. R44 E. W.M.



XX<sup>x</sup> IRR. ACRES

PROPERTY BOUNDARY

BURIED PIPE

PRIM. 1926&1927  
CERT. #15719  
SUPP. 1931&1945  
CERT. #15808

BRIDGE

DIVERSION DAM

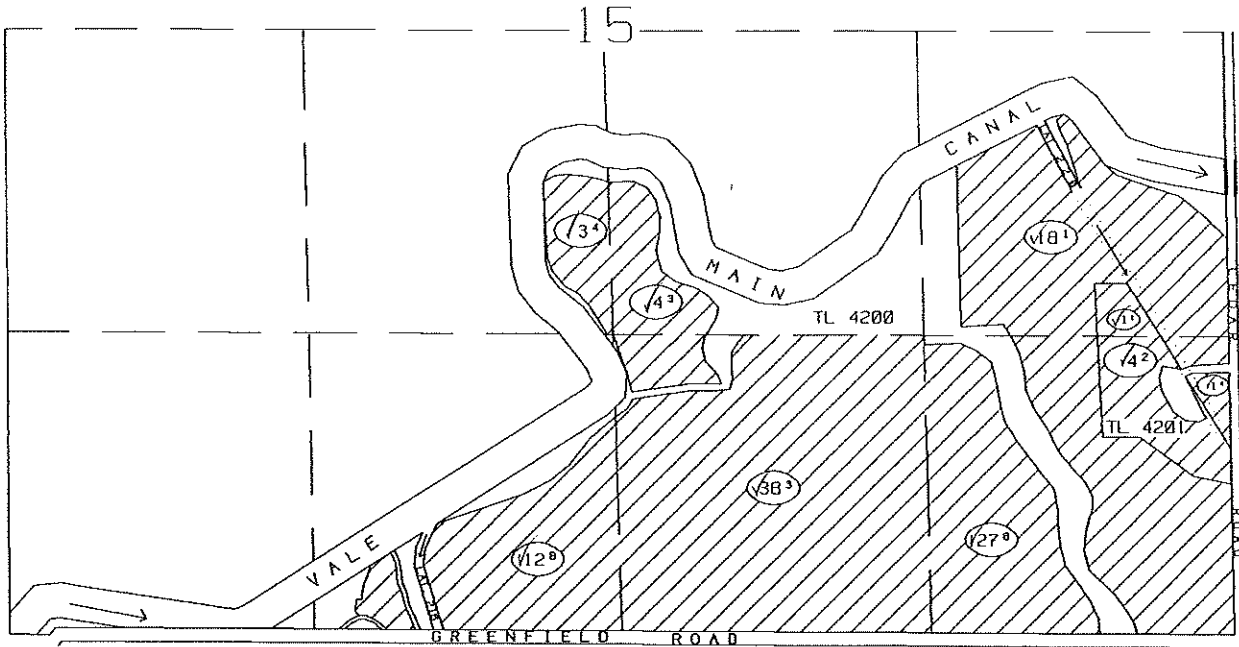


Vale Oregon  
Irrigation  
District

SCALE 1 INCH = 400 FEET

HB 3111 Petition			
Page		of	Pages
Digitized By	RJ & LHP	Approved	

SECTION 15  
T18 S., R44 E., W.M.



(XX) IRR. ACRES

PRIM. 1926&1927  
CERT. #15719  
SUPP. 1931&1945  
CERT. #15808

PROPERTY BOUNDARY

BURIED PIPE

BRIDGE

DIVERSION DAM



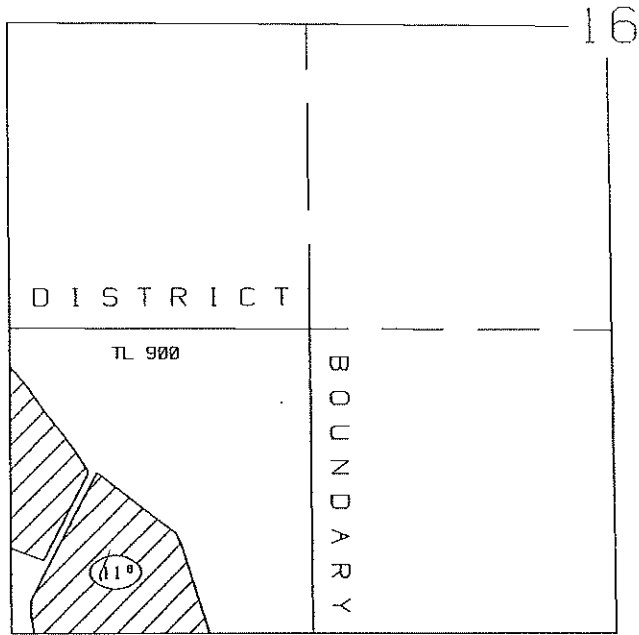
Vale Oregon  
Irrigation  
District

SCALE 1 INCH = 400 FEET

HB 3111 Petition			
Page	of	Pages	
Digitized By	RJ & LHP	Approved	



SECTION 16  
T18 S..R44 E.. W.M.



(XX) IRR. ACRES

PRIM. 1926&1927  
CERT. #15719  
SUPP. 1931&1945  
CERT. #15808

PROPERTY BOUNDARY

BURIED PIPE

BRIDGE

DIVERSION DAM

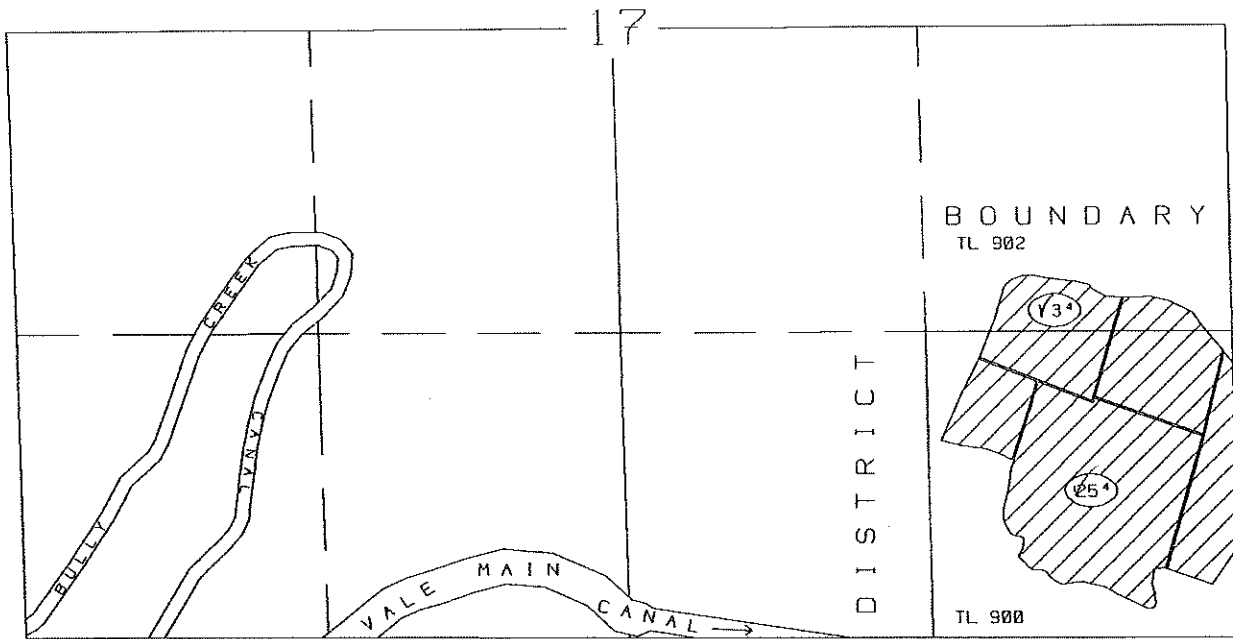


Vale Oregon  
Irrigation  
District

SCALE 1 INCH = 400 FEET

<i>HB 3111 Petition</i>			
<i>Page</i>	<i>of</i>	<i>Pages</i>	
<i>Digitized By</i>	<i>RJ &amp; LHP</i>	<i>Approved</i>	

SECTION 17  
T18 S..R44 E.. W.M.



(XX) IRR. ACRES

PROPERTY BOUNDARY

PRIM. 1926&1927  
CERT. #15719  
SUPP. 1931&1946  
CERT. #15808

BURIED PIPE

BRIDGE

DIVERSION DAM

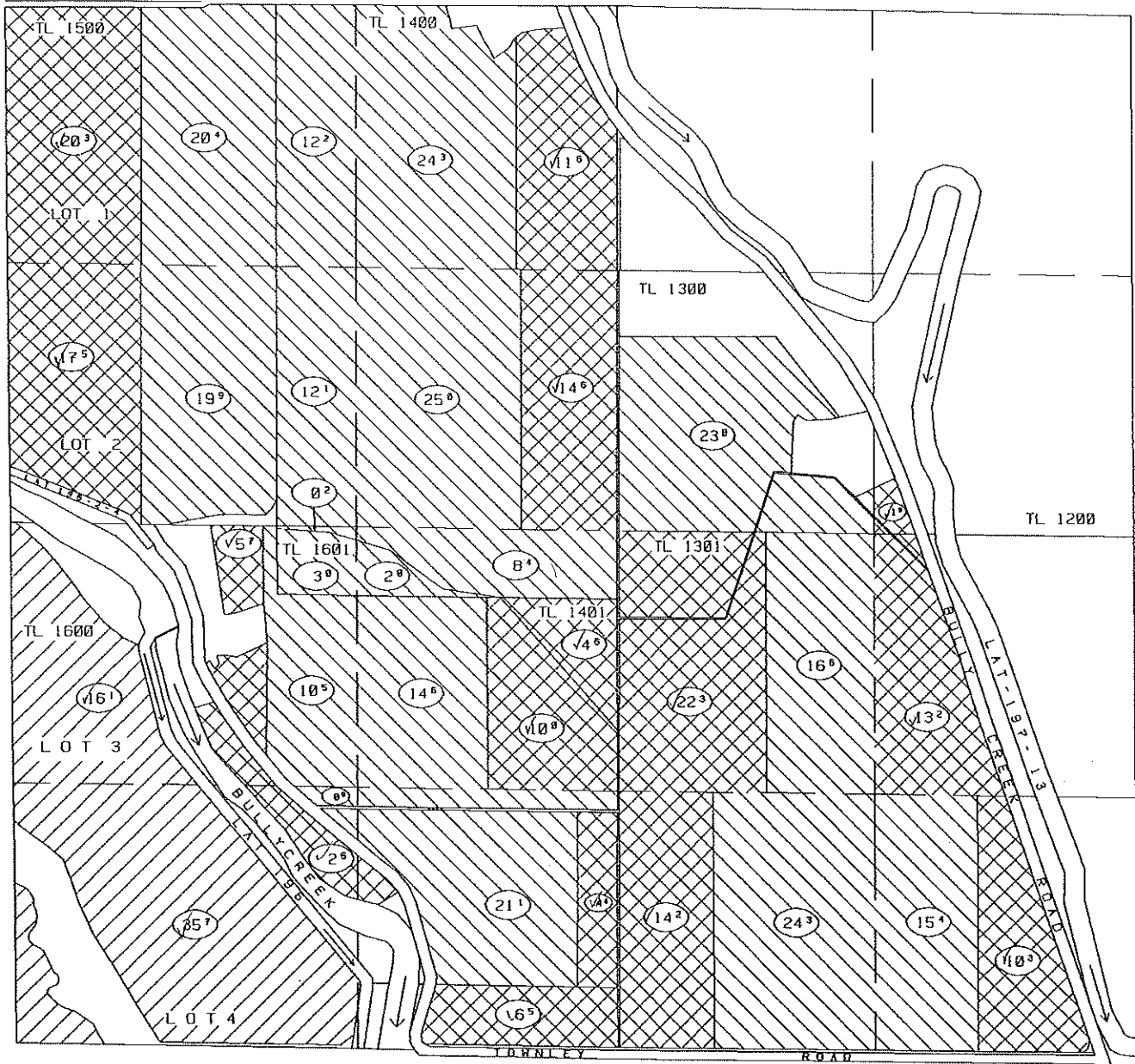


Vale Oregon  
Irrigation  
District

SCALE 1 INCH = 400 FEET

HB 3111 Petition			
Page		of	Pages
Digitized By	RJ & LHP	Approved	

SECTION 18  
T18 S..R44 E.. W.M.



(XX<sup>x</sup>) IRR. ACRES

PRIM. 1926&1927  
CERT. #15719  
SUPP. 1931&1945  
CERT. #15808

PRIMARY  
PERMIT P-29882  
NOT ON PETITION

PRIM. 1926&1927  
CERT. #15719  
SUPP. 1931&1945  
CERT. #15808 &  
PERMIT P-29882

PROPERTY BOUNDARY

BURIED PIPE

BRIDGE

DIVERSION DAM

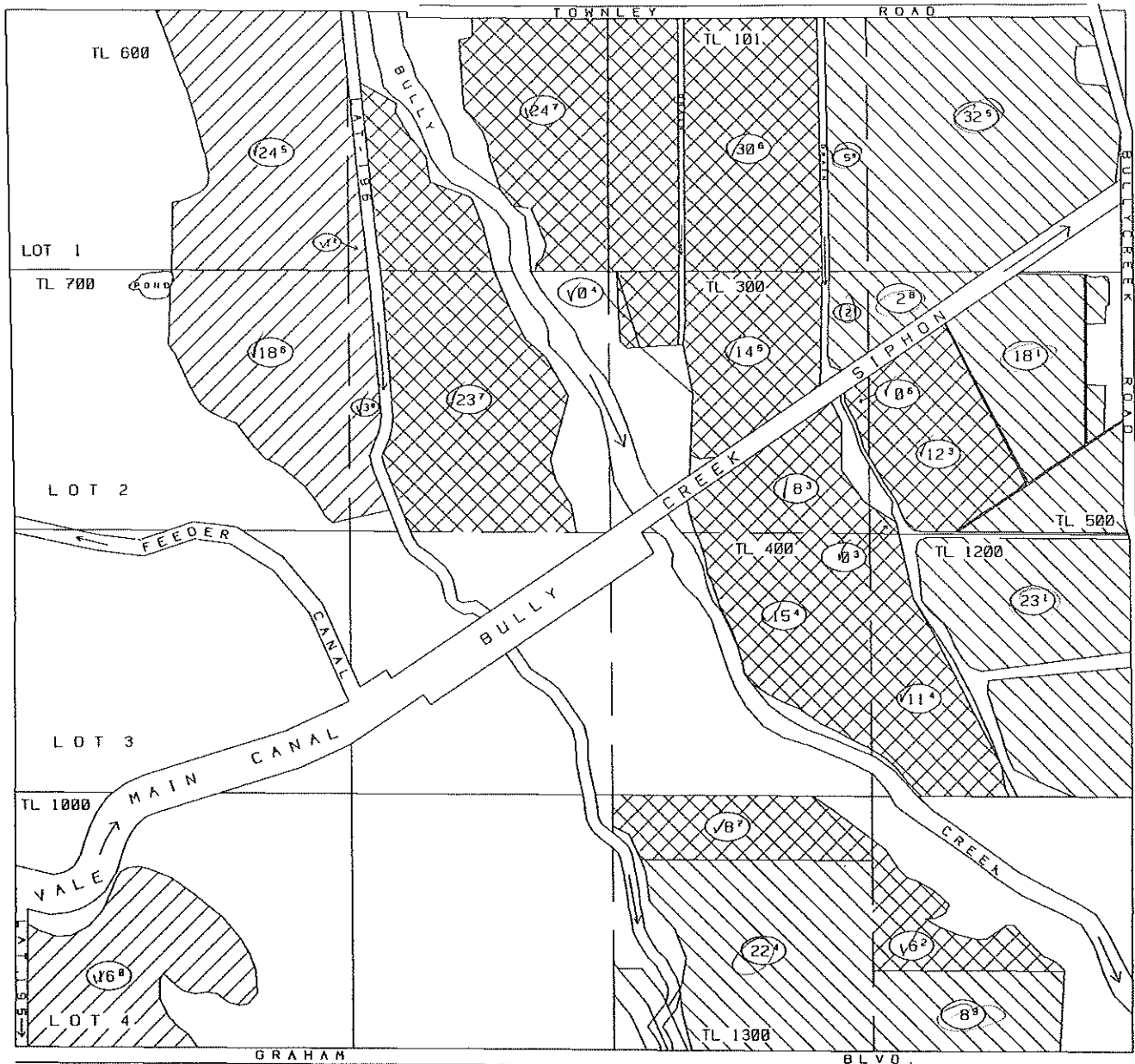


Vale Oregon  
Irrigation  
District


HB 3111 Petition			
Page		of	Pages
Digitized		Approved	
By			


SCALE 1 INCH = 400 FEET


SECTION 19  
T18 S. R44 E. W.M.



(XX<sup>x</sup>) IRR. ACRES

 PRIM. 1926&1927  
CERT. #15719  
SUPP. 1931&1945  
CERT. #15808

 PRIMARY  
PERMIT P-29882  
*not listed, should they be.*

 PRIM. 1926&1927  
CERT. #15719  
SUPP. 1931&1945  
CERT. #15808 &  
PERMIT P-29882

PROPERTY BOUNDARY

 BURIED PIPE

 BRIDGE

 DIVERSION DAM



Vale Oregon  
Irrigation  
District


HB 3111 Petition			
Page		of	Pages
Digitized		Approved	
By			


SCALE 1 INCH = 400 FEET


SECTION 20  
T18 S., R44 E., W.M.



(XX<sup>x</sup>) IRR. ACRES

 PRIM. 1926&1927  
CERT. #15719  
SUPP. 1931&1945  
CERT. #15808

 PRIMARY  
PERMIT P-29882

 PRIM. 1926&1927  
CERT. #15719  
SUPP. 1931&1945  
CERT. #15808 &  
PERMIT P-29882

— PROPERTY BOUNDARY

..... BURIED PIPE

== BRIDGE

— DIVERSION DAM

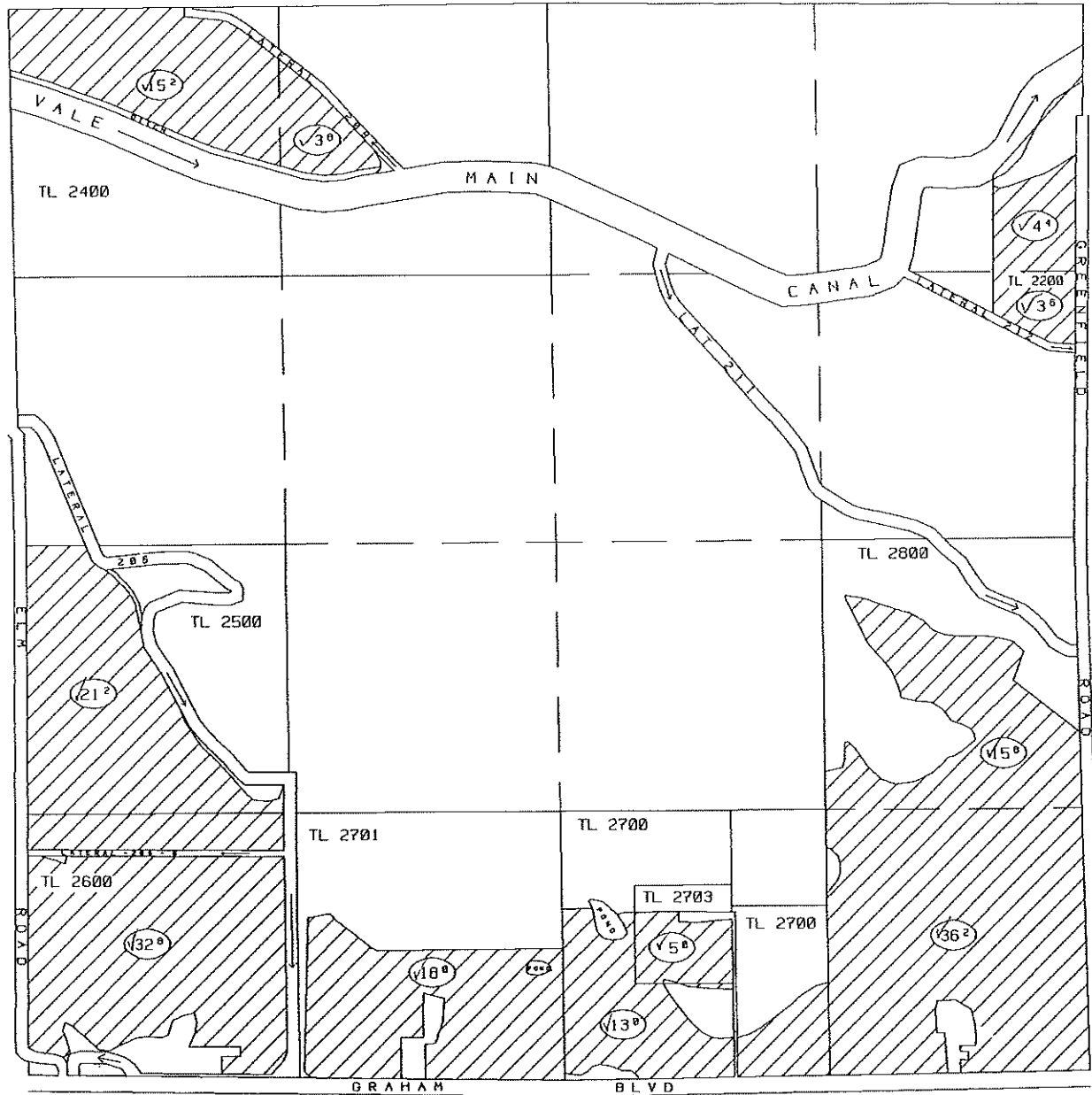


Vale Oregon  
Irrigation  
District

HB 3111 Petition			
Page		of	Pages
Digitized		Approved	
By			

SCALE 1 INCH = 400 FEET

SECTION 21  
T18 S. R44 E. W.M.



XXX IRR. ACRES

PROPERTY BOUNDARY

BURIED PIPE

BRIDGE

DIVERSION DAM

PRIM. 1926&1927  
CERT. #15719  
SUPP. 1931&1945  
CERT. #15808



Vale Oregon  
Irrigation  
District

SCALE 1 INCH = 400 FEET


HB 3111 Petition			
Page	of	Pages	
Digitized By	RJ & LHP	Approved	

# SECTION 22 T18 S., R44 E., W.M.



(XX)<sup>x</sup> IRR. ACRES

— PROPERTY BOUNDARY

 PRIM. 1926&1927  
CERT. #15719  
SUPP. 1931&1945  
CERT. #15808

⋯ BURIED PIPE

== BRIDGE

— DIVERSION DAM

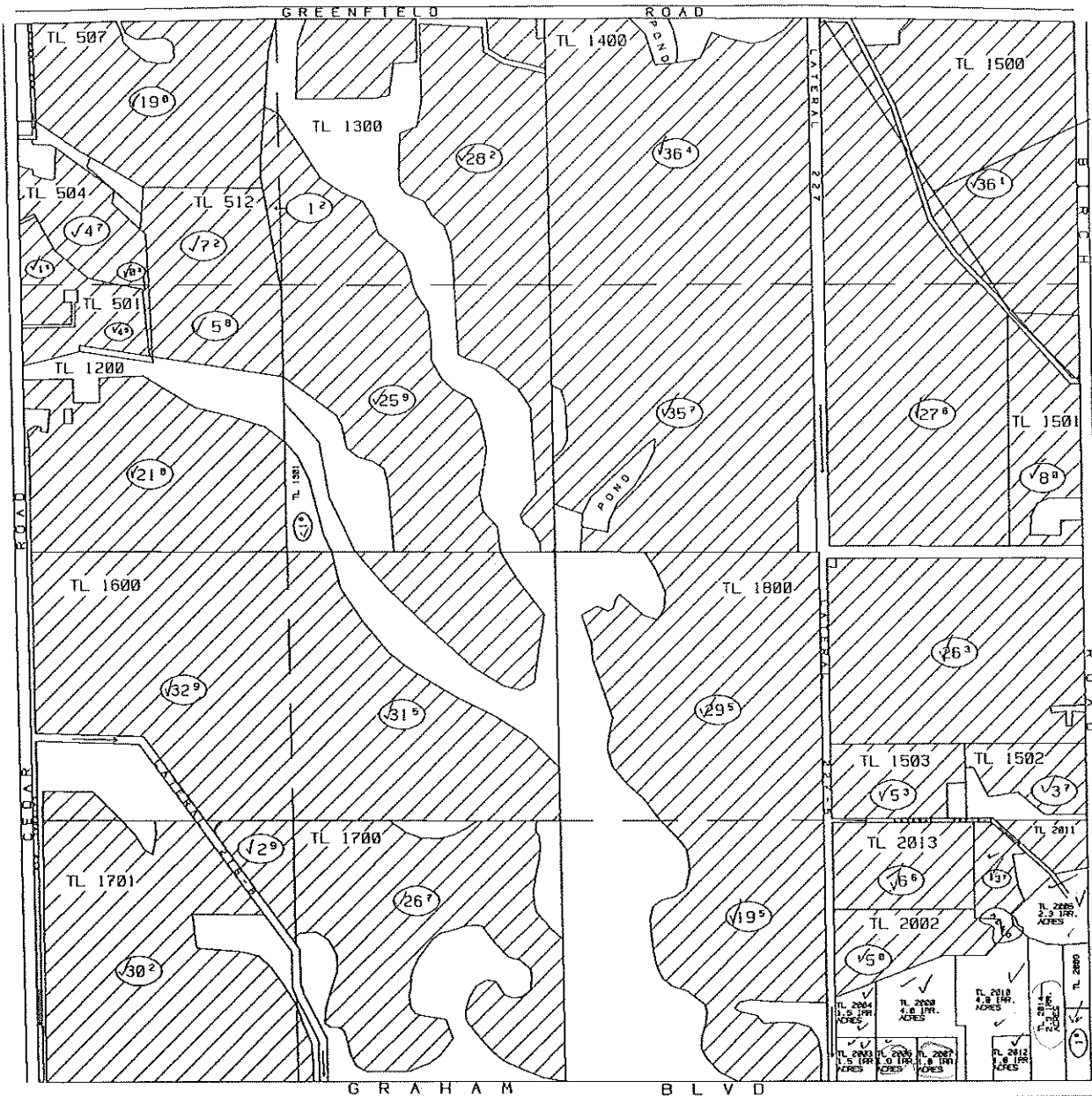


## Vale Oregon Irrigation District

SCALE 1 INCH = 400 FEET

HB 3111 Petition			
Page	of		Pages
Digitized By	RJ & LHP	Approved	

SECTION 23  
T18 S. R44 E W.M.



(XX<sup>x</sup>) IRR. ACRES

PROPERTY BOUNDARY

PRIM. 1926&1927  
CERT. #15719  
SUPP. 1931&1945  
CERT. #15808

BURIED PIPE

BRIDGE

DIVERSION DAM



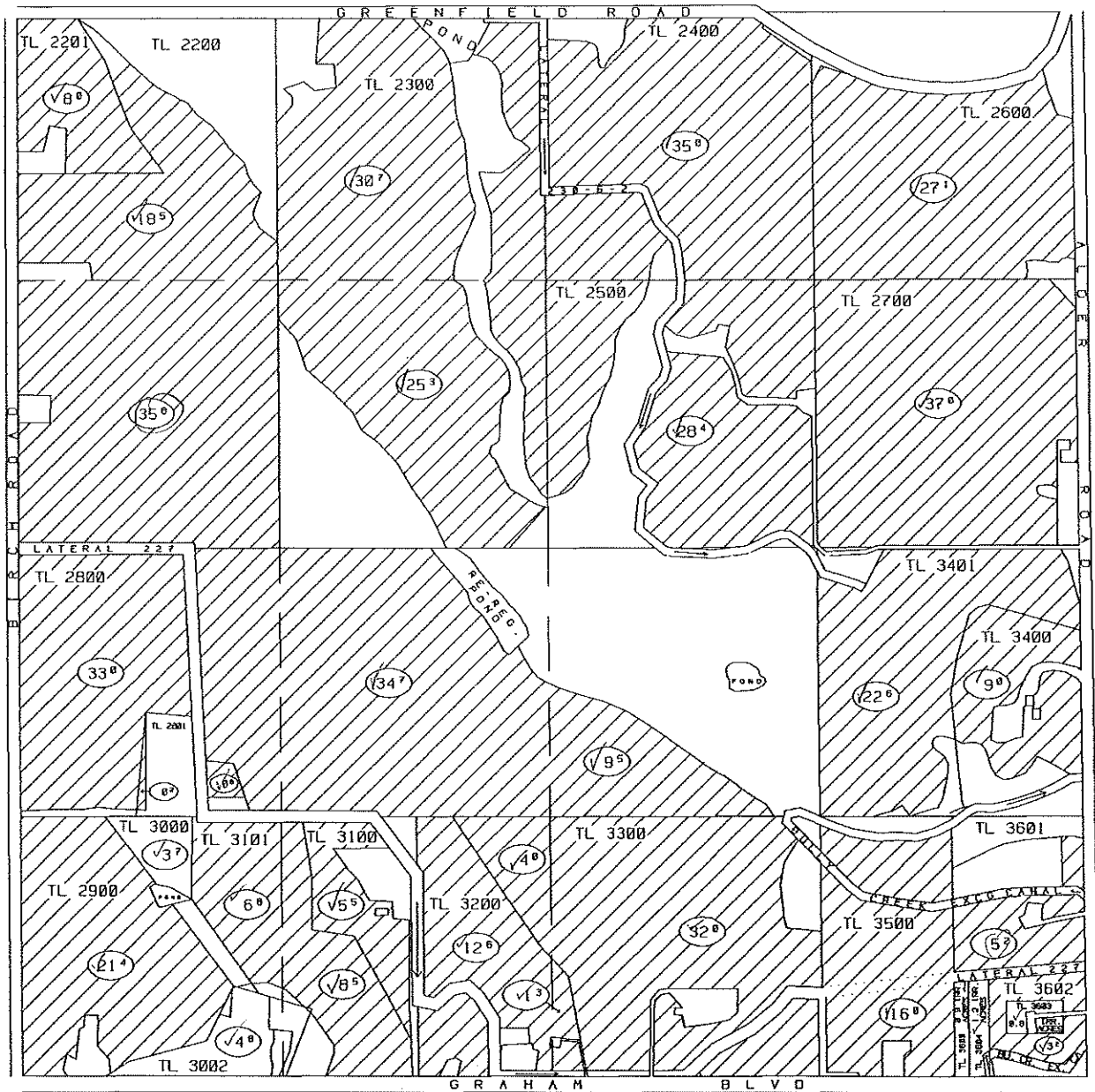
Vale Oregon  
Irrigation  
District

SCALE 1 INCH = 400 FEET

HB 3111 Petition			
Page	of		Pages
Digitized By	RJ & LHP	Approved	



SECTION 24  
T18 S..R44 E.. W.M.



(XX X) IRR. ACRES

PROPERTY BOUNDARY

PRIN. 1926&1927  
CERT. #15719  
SUPP. 1931&1945  
CERT. #15808

BURIED PIPE

BRIDGE

DIVERSION DAM

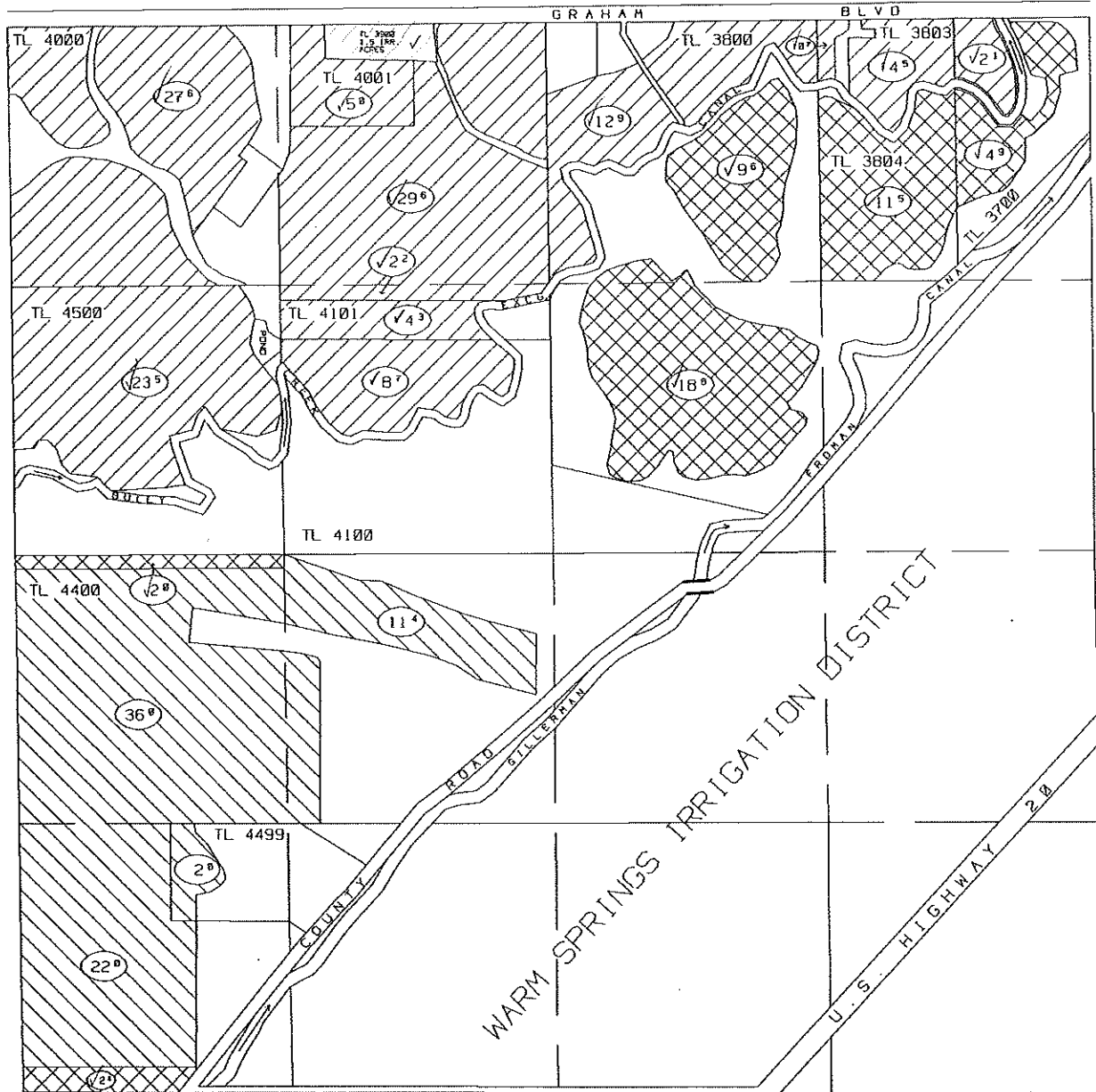


Vale Oregon  
Irrigation  
District

SCALE 1 INCH = 400 FEET

HB 3111 Petition			
Page	of	Pages	
Digitized By	RJ & LHP	Approved	

SECTION 25  
T18 S., R44 E., W.M.



(XX) IRR. ACRES

PRIM. 1926&1927  
CERT. #15719  
SUPP. 1931&1945  
CERT. #15808

PERMIT P-29882

PRIM. 1926&1927  
CERT. #15719  
SUPP. 1931&1945  
CERT. #15808 &  
PERMIT P-29882

PROPERTY BOUNDARY

BURIED PIPE

BRIDGE

DIVERSION DAM



Vale Oregon  
Irrigation  
District

HB 3111 Petition			
Page		of	Pages
Digitized By		Approved	

SCALE 1 INCH = 400 FEET

SECTION 26  
T18 S., R44 E., W.M.



*W. Works  
H.S.*

(XX) IRR. ACRES

PRIM. 1926&1927  
CERT. #15719  
SUPP. 1931&1945  
CERT. #15808

PERMIT P-29882

PRIM. 1926&1927  
CERT. #15719  
SUPP. 1931&1945  
CERT. #15808 &  
PERMIT P-29882

PROPERTY BOUNDARY

BURIED PIPE

BRIDGE

DIVERSION DAM

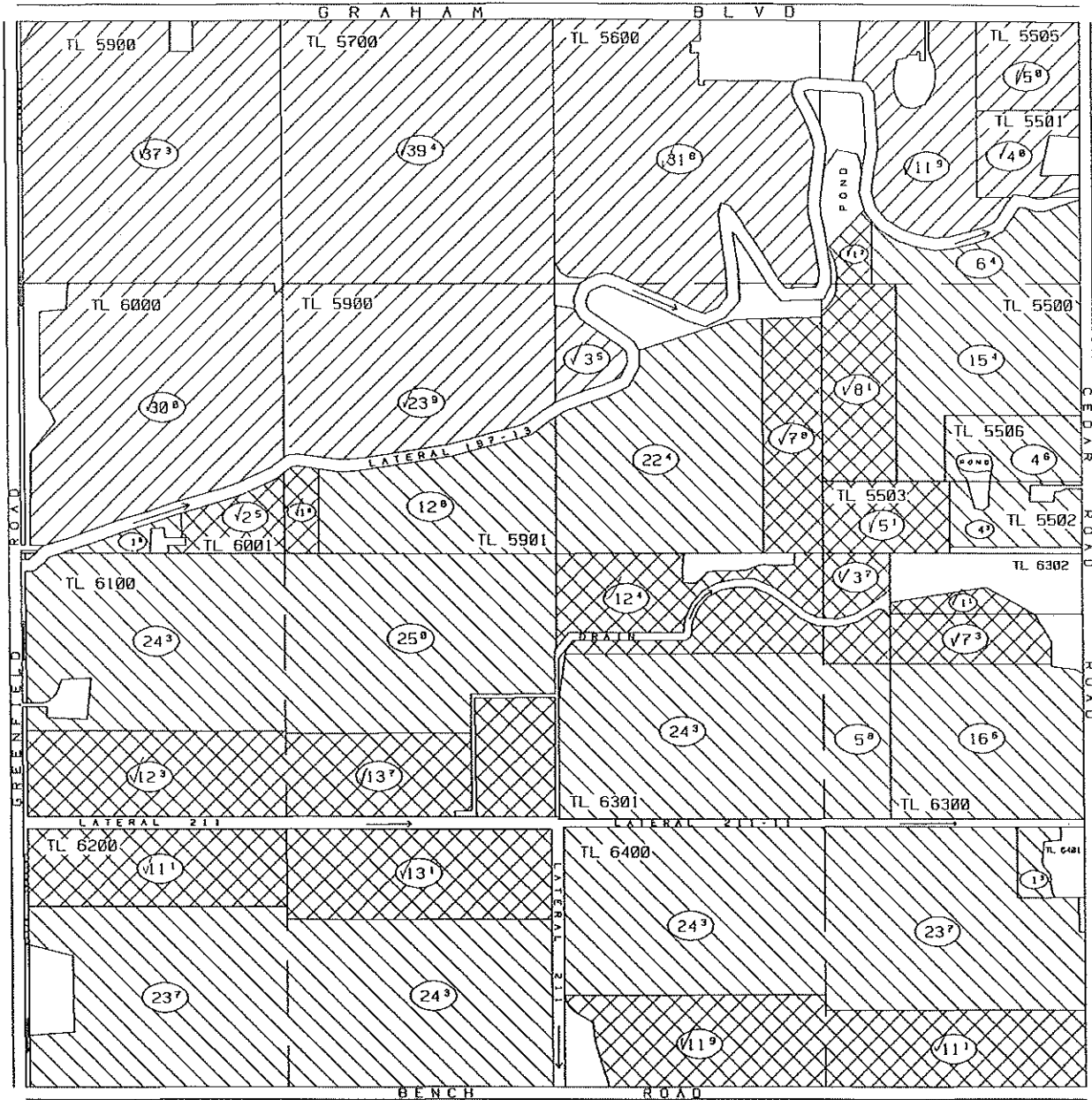


Vale Oregon  
Irrigation  
District

HB 3111 Petition			
Page		of	Pages
Digitized		Approved	
By			

SCALE 1 INCH = 1000 FEET

SECTION 27  
T18 S. R44 E. W.M.



(XX<sup>x</sup>) IRR. ACRES

PRIM. 1926&1927  
CERT. #15719  
SUPP. 1931&1945  
CERT. #15808

PERMIT P-29882

PRIM. 1926&1927  
CERT. #15719  
SUPP. 1931&1945  
CERT. #15808 &  
PERMIT P-29882

PROPERTY BOUNDARY

BURIED PIPE

BRIDGE

DIVERSION DAM

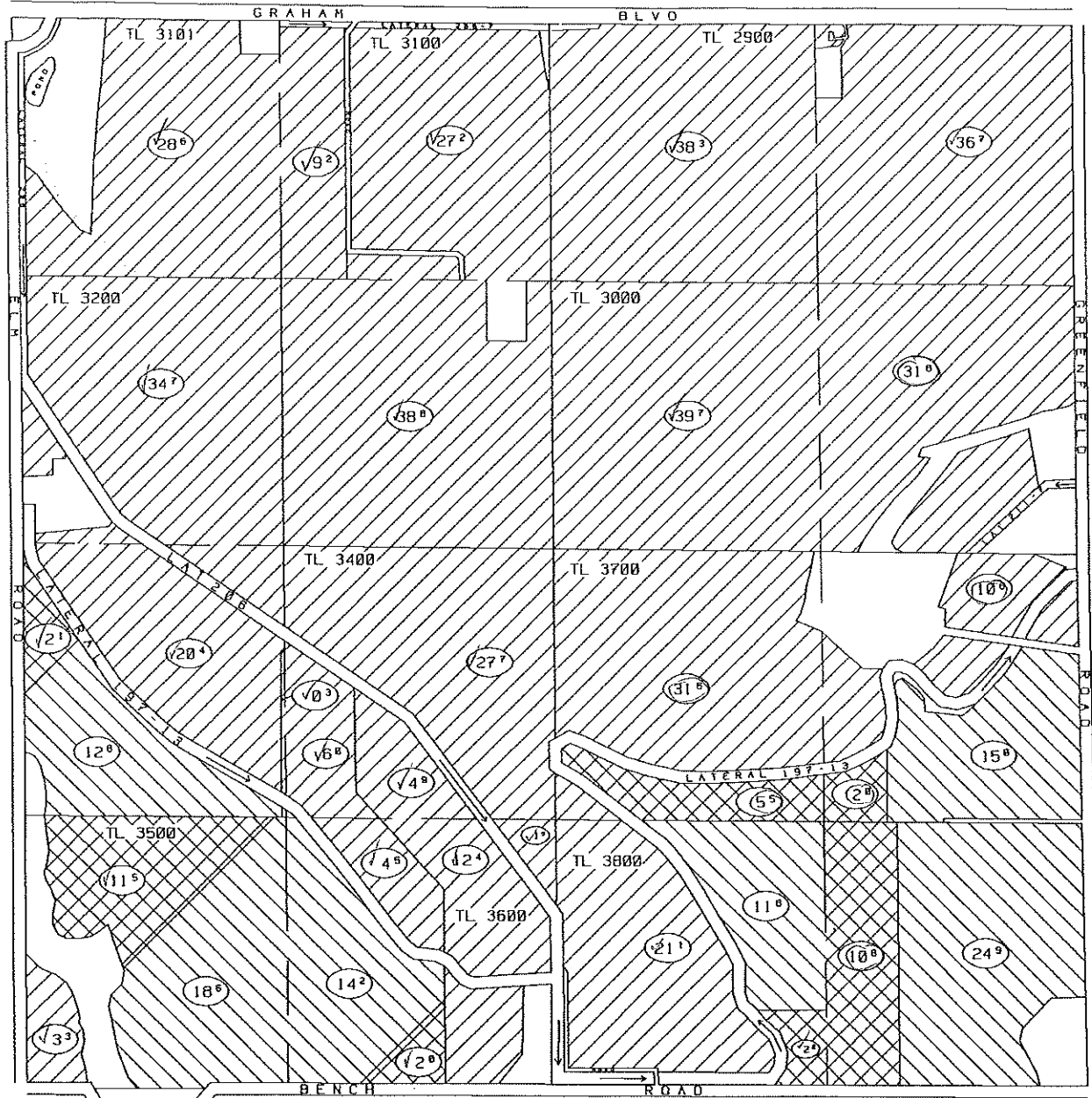


Vale Oregon  
Irrigation  
District

HB 3111 Petition			
Page		of	Pages
Digitized		Approved	
By			

SCALE 1 INCH = 400 FEET

# SECTION 28 T18 S., R44 E., W.M.



(XX) IRR. ACRES

PRIM. 1926&1927  
CERT. #15719  
SUPP. 1931&1945  
CERT. #15808

PERMIT P-29882

PRIM. 1926&1927  
CERT. #15719  
SUPP. 1931&1945  
CERT. #15808 &  
PERMIT P-29882

— PROPERTY BOUNDARY

⋯ BURIED PIPE

== BRIDGE

— DIVERSION DAM



## Vale Oregon Irrigation District

<i>HB 3111 Petition</i>			
Page	of		Pages
Digitized By		Approved	

SCALE 1 INCH = 400 FEET

SECTION 29  
T18 S., R44 E., W.M.



(XX) IRR. ACRES

PRIM. 1926&1927  
CERT. #15719  
SUPP. 1931&1945  
CERT. #15808

PERMIT P-29882

PRIM. 1926&1927  
CERT. #15719  
SUPP. 1931&1945  
CERT. #15808 &  
PERMIT P-29882

PROPERTY BOUNDARY

BURIED PIPE

BRIDGE

DIVERSION DAM

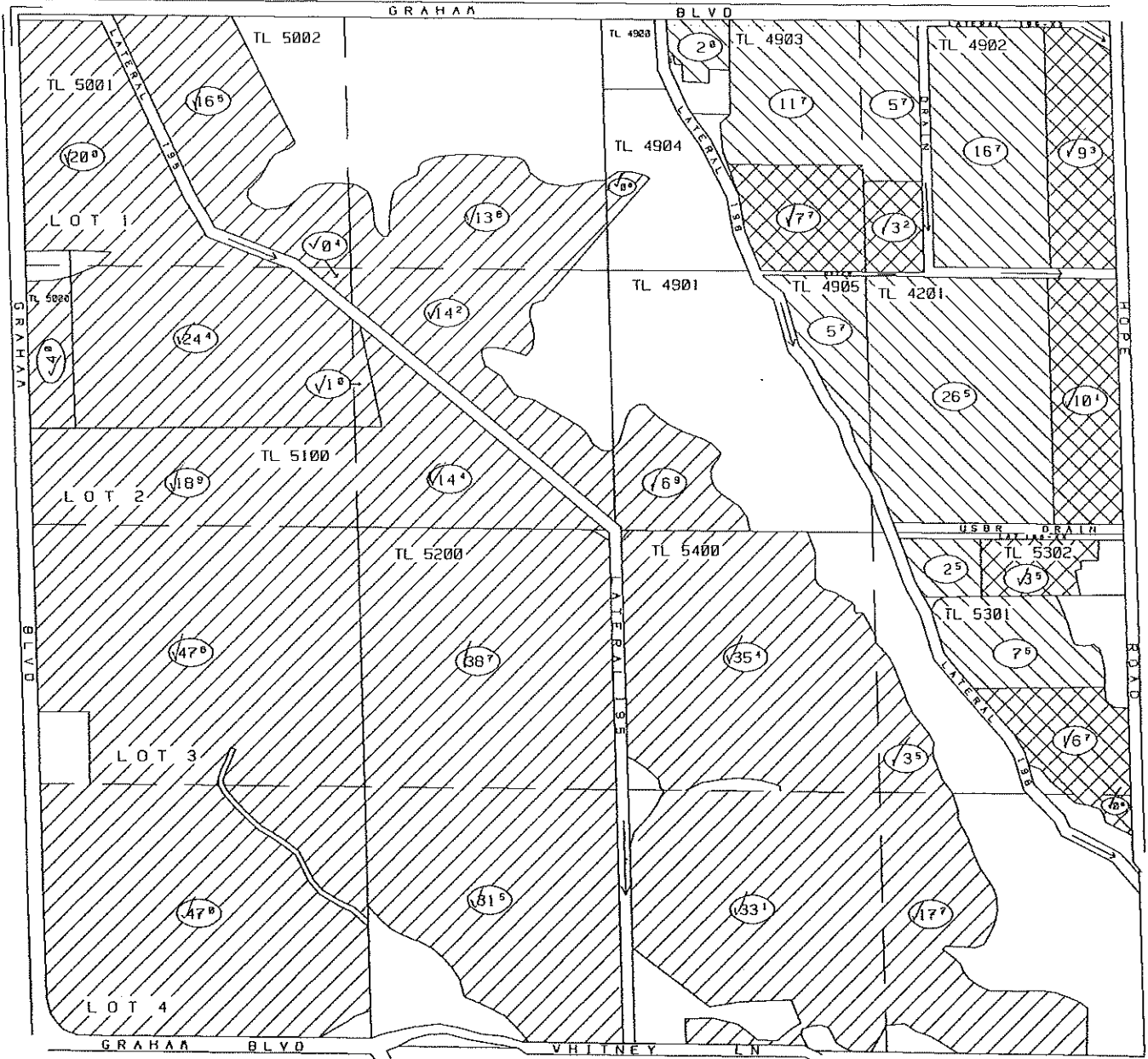


Vale Oregon  
Irrigation  
District


HB 3111 Petition			
Page		of	Pages
Digitized By		Approved	

SCALE 1 INCH = 400 FEET


SECTION 30  
T18 S., R44 E., W.M.



(XX<sup>x</sup>) IRR. ACRES

 PRIM. 1926&1927  
CERT. #15719  
SUPP. 1931&1945  
CERT. #15808

 PERMIT P-29882

 PRIM. 1926&1927  
CERT. #15719  
SUPP. 1931&1945  
CERT. #15808 &  
PERMIT P-29882

— PROPERTY BOUNDARY

⋯ BURIED PIPE

== BRIDGE

— DIVERSION DAM



Vale Oregon  
Irrigation  
District

HB 3111 Petition			
Page		of	Pages
Digitized		Approved	
By			

SCALE 1 INCH = 400 FEET

SECTION 31  
T18 S. R44 E. W.M.



(XX) IRR. ACRES

PROPERTY BOUNDARY

PRIM. 1926&1927  
CERT. #15719  
SUPP. 1931&1945  
CERT. #15808

BURIED PIPE

BRIDGE

DIVERSION DAM



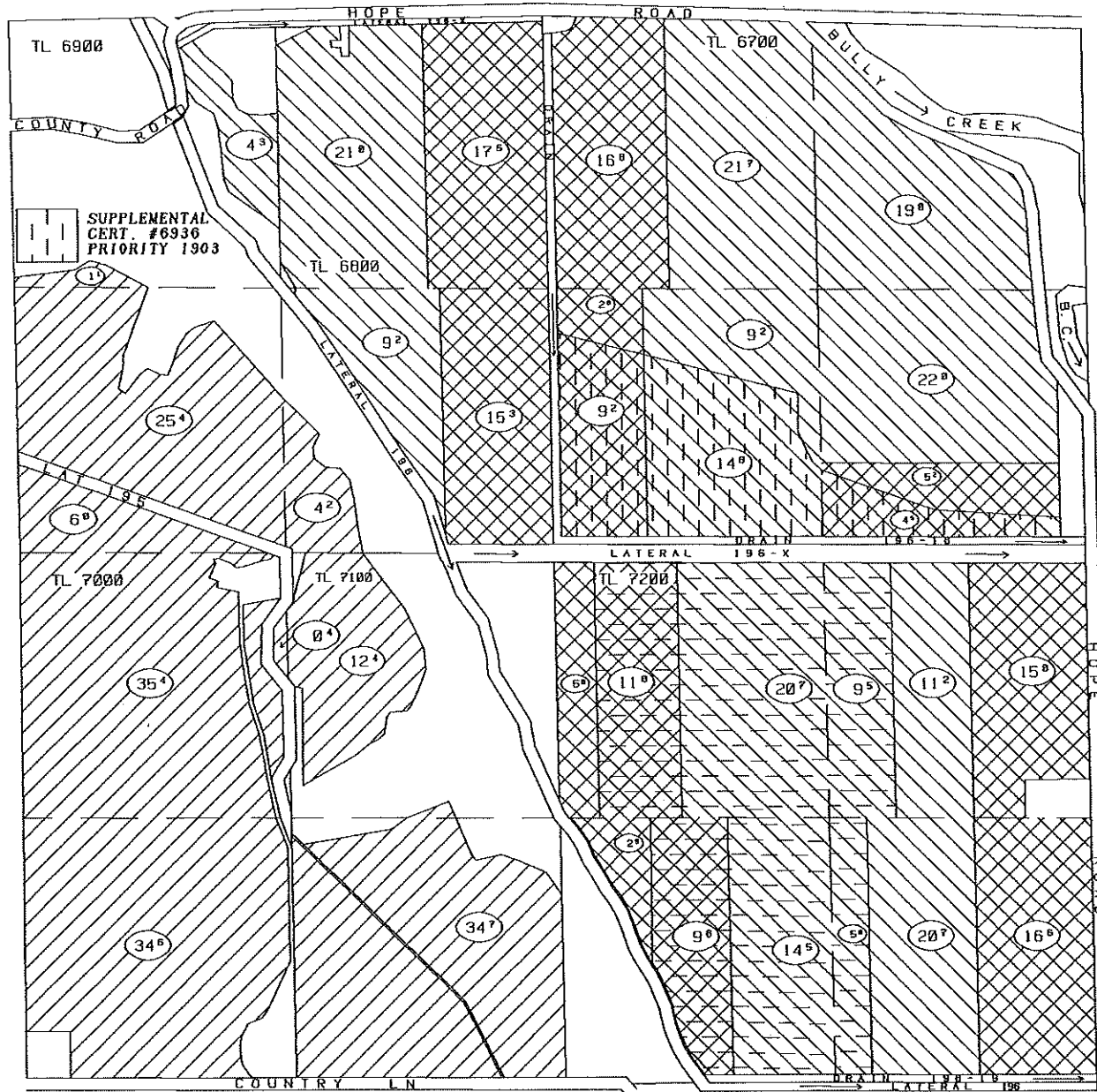
Vale Oregon  
Irrigation  
District






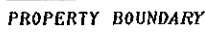
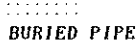

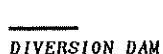
SCALE 1 INCH = 400 FEET

HB 3111 Petition			
Page	of	Pages	
Digitized By	RJ & LHP	Approved	



SECTION 32  
T18 S. R44 E. W.M.



-  PRIM. 1926&1927  
CERT. #15719  
SUPP. 1931&1945  
CERT. #15808
-  PRIM. 1926&1927  
CERT. #15719  
SUPP. 1931&1945  
CERT. #15808 &  
PERMIT P-29882
-  SUPPLEMENTAL  
CERT. #6936  
PRIORITY 1897
-  PERMIT P-29882
-  IRR. ACRES
-  PROPERTY BOUNDARY
-  BURIED PIPE
-  BRIDGE
-  DIVERSION DAM

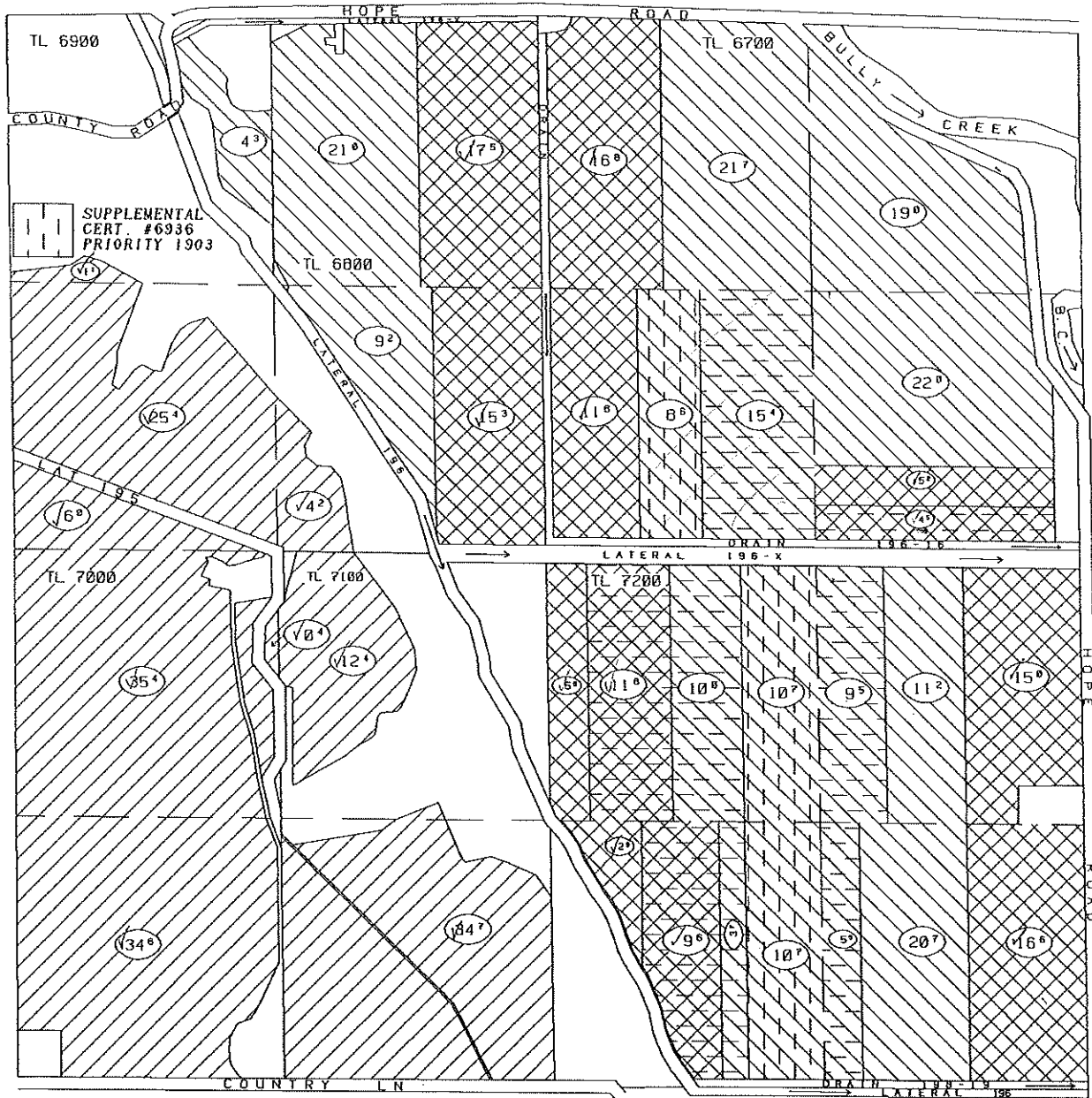


Vale Oregon  
Irrigation  
District

HB 3111 Petition			
Page	of	Pages	
Digitized By		Approved	

SCALE 1 INCH = 1320 FEET

# SECTION 32 T18 S., R44 E., W.M.



MAP 6736  
 IN ACCORDANCE  
 W/ ADJUDICATION  
 MUST  
 BE PRIMARY

- PRIM. 1926&1927  
 CERT. #15719  
 SUPP. 1931&1945  
 CERT. #15808
- SUPPLEMENTAL  
 CERT. #6936  
 PRIORITY 1897
- PERMIT P-29882
- PRIM. 1926&1927  
 CERT. #15719  
 SUPP. 1931&1945  
 CERT. #15808 &  
 PERMIT P-29882
- IRR. ACRES
- PROPERTY BOUNDARY
- BURIED PIPE
- BRIDGE
- DIVERSION DAM



Vale Oregon  
 Irrigation  
 District

HB 3111 Petition			
Page	of		Pages
Digitized By		Approved	

SCALE 1 INCH = 400 FEET

SECTION 33  
T18 S., R44 E., W.M.



(XX) IRR. ACRES

PRIM. 1926&1927  
CERT. #15719  
SUPP. 1931&1945  
CERT. #15808

PERMIT P-29882

PRIM. 1926&1927  
CERT. #15719  
SUPP. 1931&1945  
CERT. #15808 &  
PERMIT P-29882

PROPERTY BOUNDARY

BURIED PIPE

BRIDGE

DIVERSION DAM

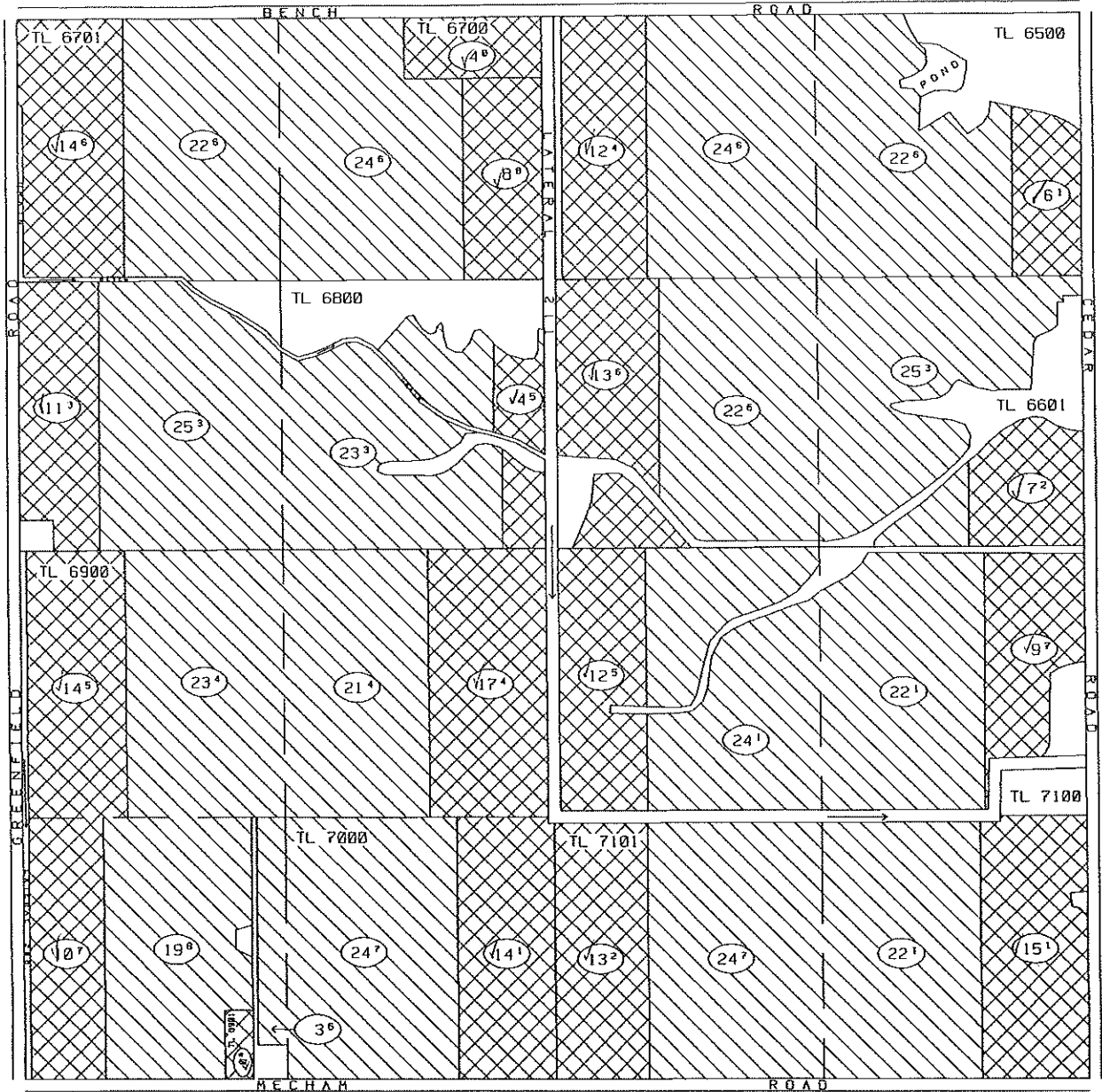


Vale Oregon  
Irrigation  
District


HB 3111 Petition			
Page	of	Pages	
Digitized By		Approved	


SCALE 1 INCH = 400 FEET


# SECTION 34 T18 S., R44 E., W.M.



(XX)<sup>x</sup> IRR. ACRES

 PRIM. 1926&1927  
CERT. #15719  
SUPP. 1931&1945  
CERT. #15808

 PERMIT P-29882

 PRIM. 1926&1927  
CERT. #15719  
SUPP. 1931&1945  
CERT. #15808 &  
PERMIT P-29882

————— PROPERTY BOUNDARY

⋯⋯⋯ BURIED PIPE

==== BRIDGE

———— DIVERSION DAM

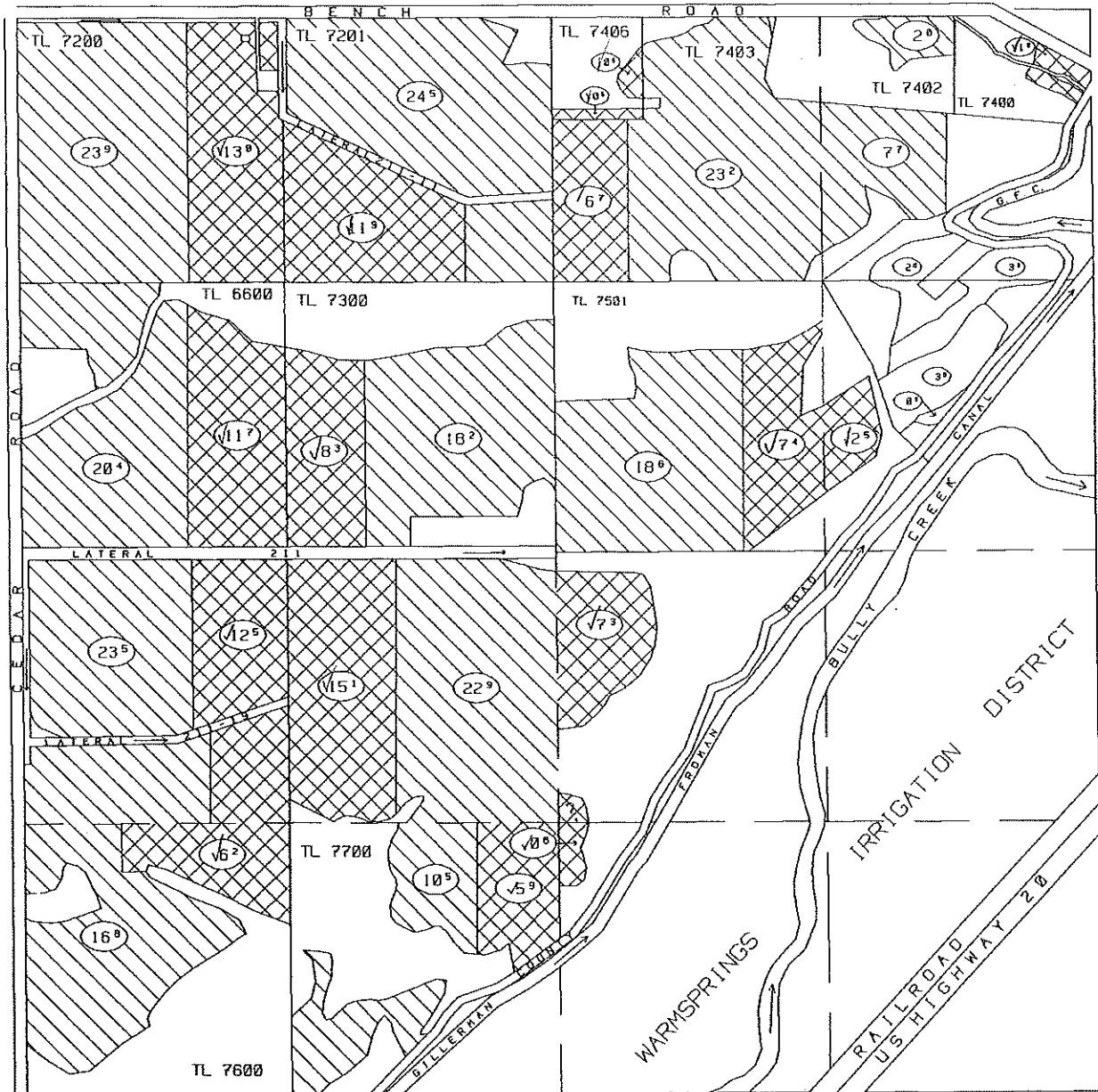


## Vale Oregon Irrigation District

<i>HB 3111 Petition</i>			
Page	of		Pages
Digitized By		Approved	

SCALE 1 INCH = 400 FEET

SECTION 35  
T18 S., R44 E., W.M.



(XX) IRR. ACRES

PRIM. 1926&1927  
CERT. #15719  
SUPP. 1931&1945  
CERT. #15808

PERMIT P-29882

PRIM. 1926&1945  
CERT. #15719  
SUPP. 1931&1945  
CERT. #15808 &  
PERMIT P-29882

PROPERTY BOUNDARY

BURIED PIPE

BRIDGE

DIVERSION DAM

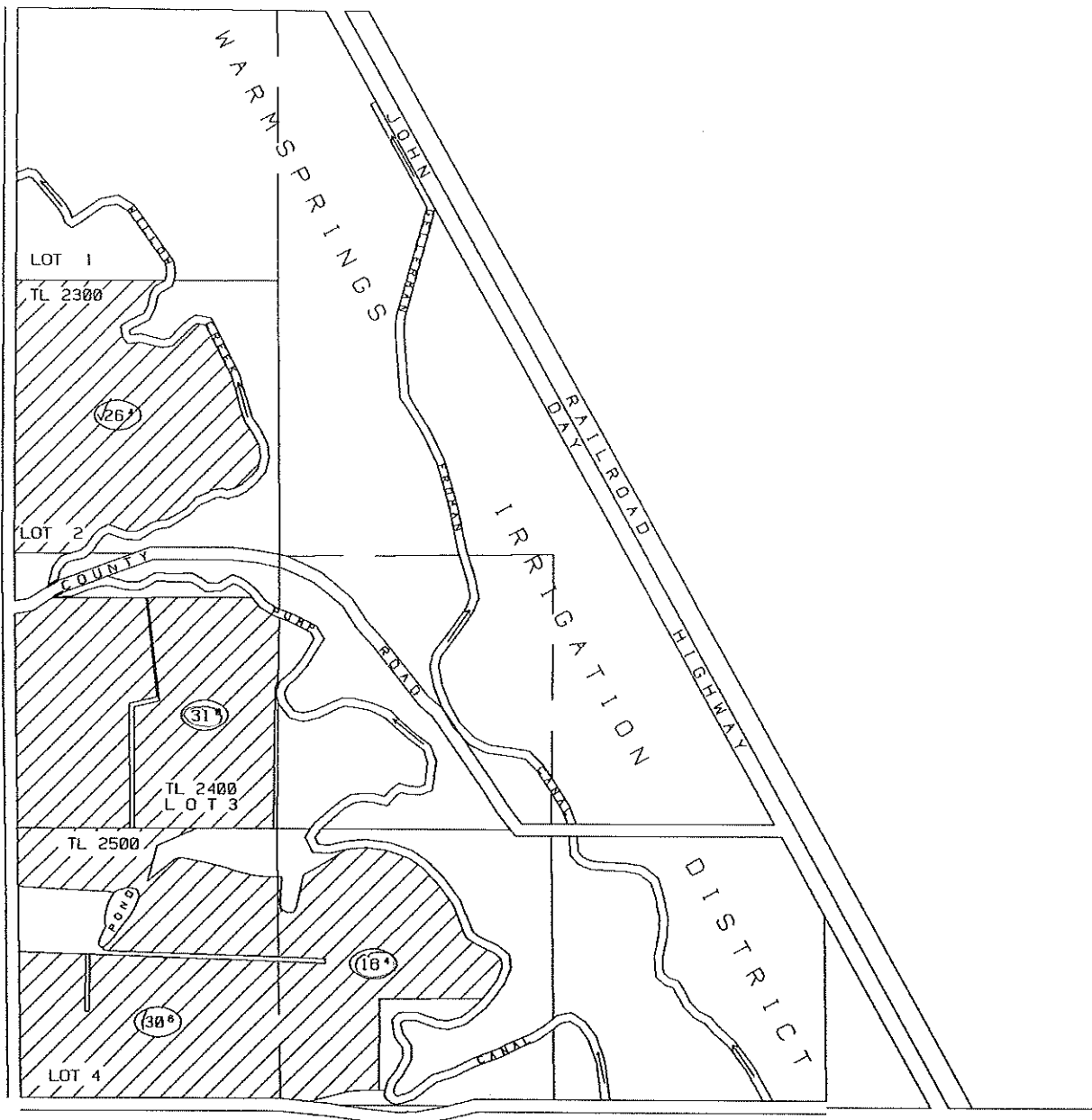


Vale Oregon  
Irrigation  
District

HB 3111 Petition			
Page		of	Pages
Digitized		Approved	
By			

SCALE 1 INCH = 1000 FEET

SECTION 7  
T18 S..R45 E.. W.M.



XX<sup>x</sup>

IRR. ACRES

PROPERTY BOUNDARY



PRIM. 1926&1927  
CERT. #15719  
SUPP. 1931&1945  
CERT. #15808

BURIED PIPE

BRIDGE

DIVERSION DAM

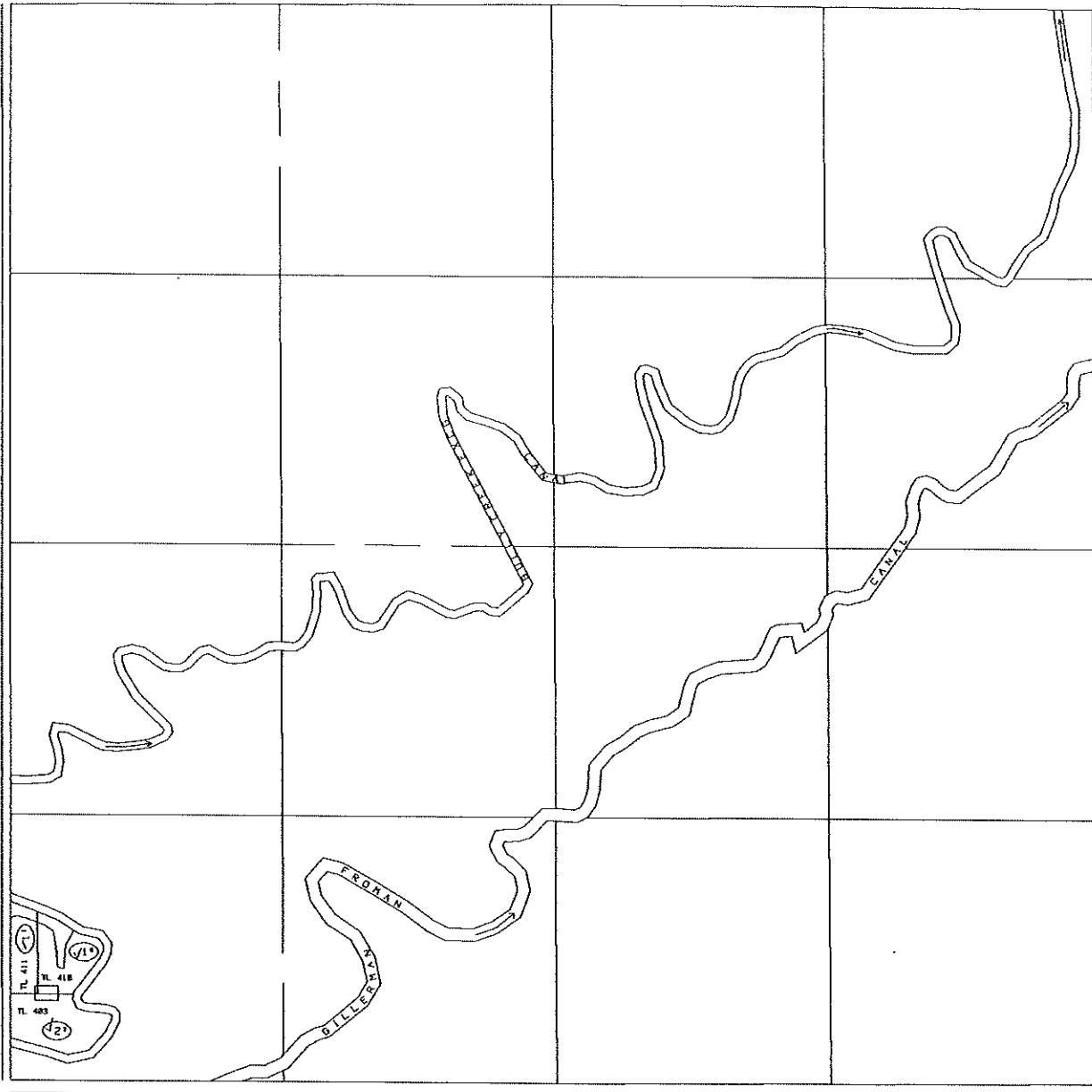


Vale Oregon  
Irrigation  
District

SCALE 1 INCH = 1000 FEET

HB 3111 Petition			
Page		of	Pages
Digitized By	RJ & LHP	Approved	

SECTION 19  
T18 S., R45 E., W.M.



XX X IRR. ACRES

— PROPERTY BOUNDARY

..... BURIED PIPE

== BRIDGE

— DIVERSION DAM

PRIM. 1926&1927  
CERT. #15719  
SUPP. 1931&1945  
CERT. #15808



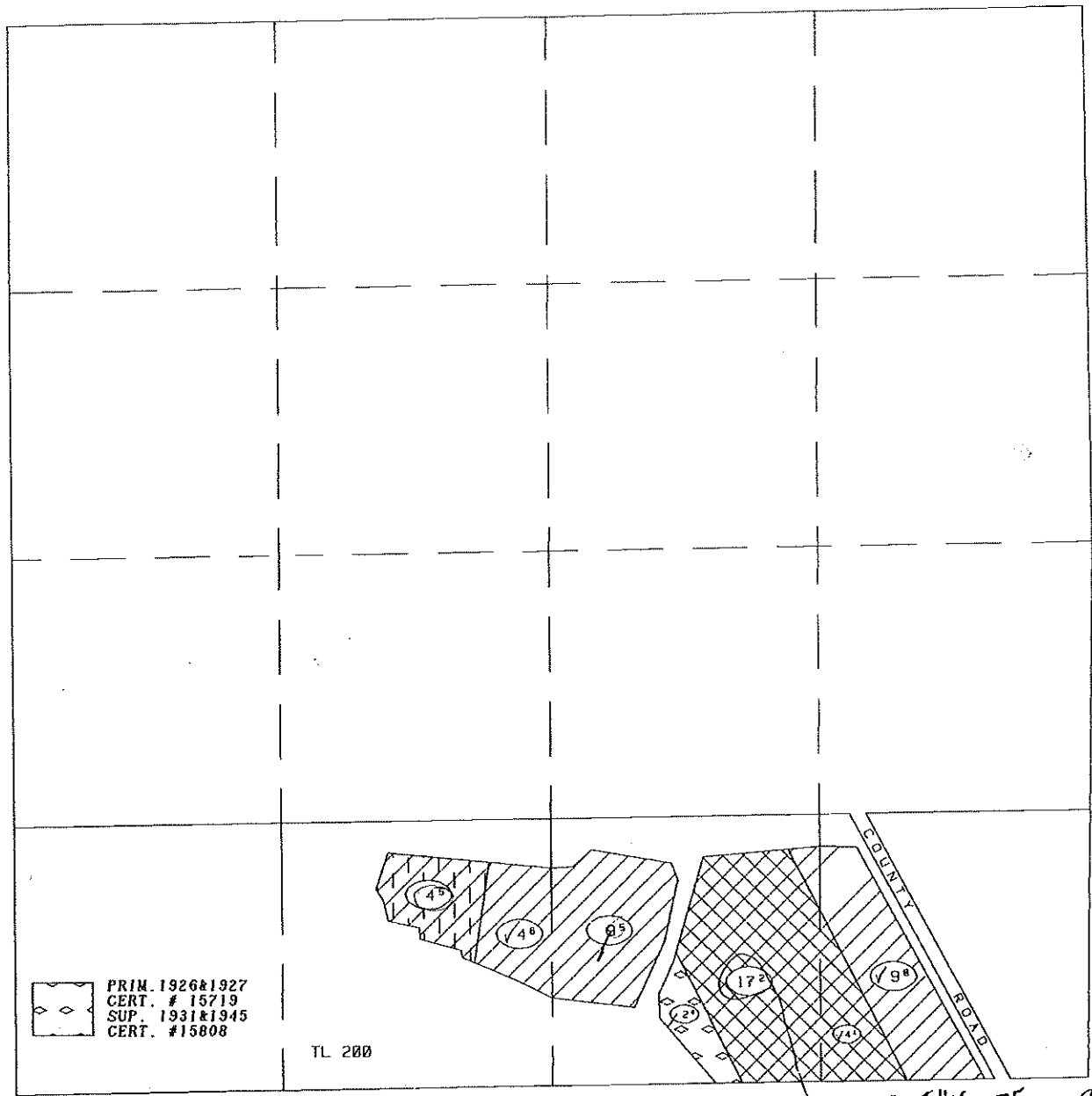
Vale Oregon  
Irrigation  
District

HB 3111 Petition			
Page		of	Pages
Digitized By	RJ & LHP	Approved	

SCALE 1 INCH = 400 FEET

722









SECTION 23  
T19 S..R41 E.. W.M.



PRIM. 1926&1927  
 CERT. # 15719  
 SUP. 1931&1945  
 CERT. #15808

TL 200

Should this be 14.8 ac?

-  PRIMARY 1883  
CERT. # 7008  
SUP. 1926&1927  
CERT. #15719  
SUP. 1931&1945  
CERT. #15808
-  PRIMARY 1892  
CERT. # 6866  
SUP. 1926&1927  
CERT. #15719  
SUP. 1931&1945  
CERT. #15808
-  PRIMARY 1883  
CERT. # 7027  
SUP. 1926&1927  
CERT. #15719  
SUP. 1931&1945  
CERT. #15808
-  IRR. ACRES
-  PROPERTY BOUNDARY
-  BURIED PIPE
-  BRIDGE
-  DIVERSION DAM



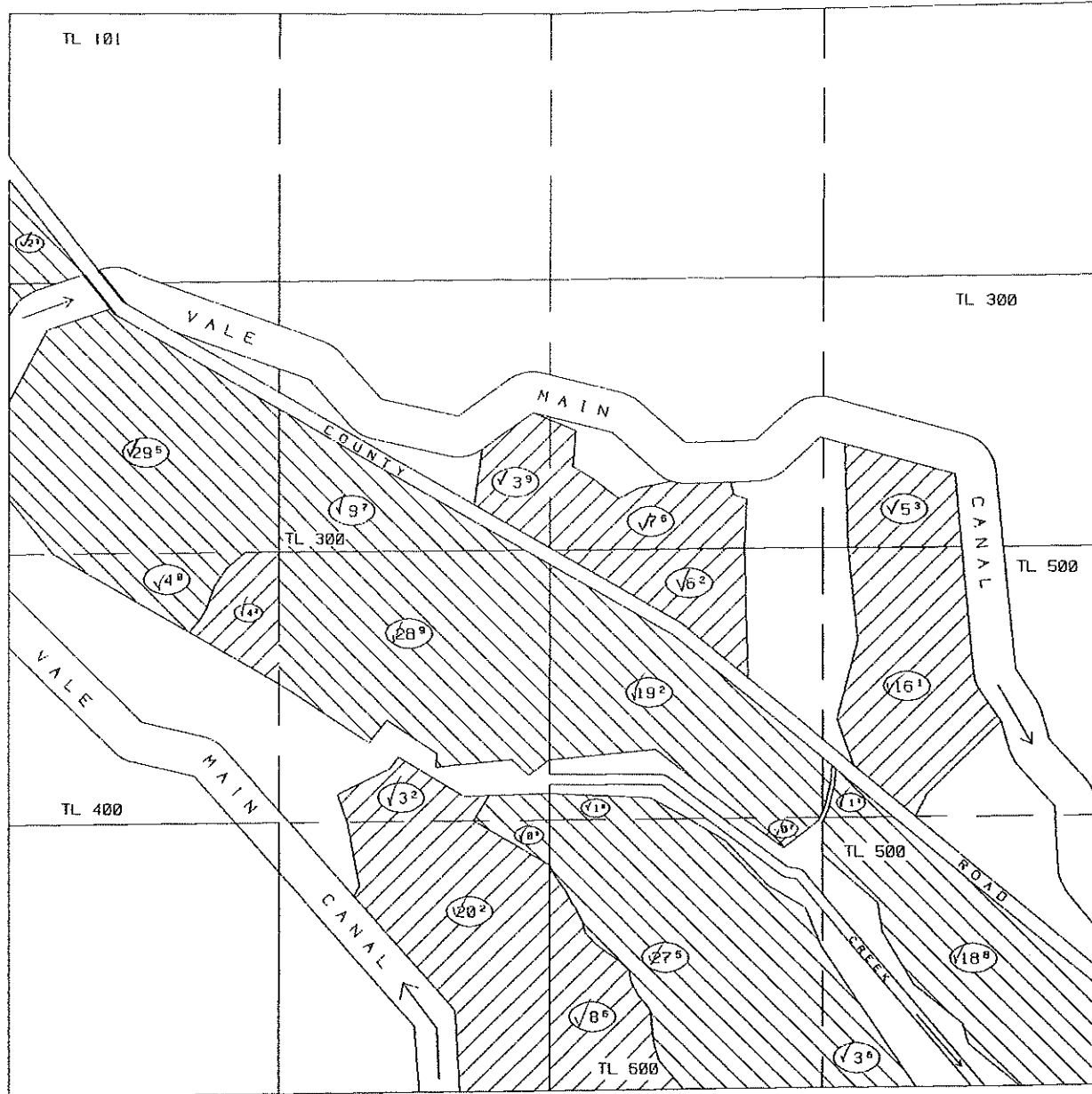
Vale Oregon  
Irrigation  
District

HB 3111 Petition			
Page		of	Pages
Digitized By	RJ & LHP	Approved	

SCALE 1 INCH = 400 FEET



SECTION 25  
T19 S., R41 E., W.M.



(XX) IRR. ACRES

PRIMARY 1883  
CERT. # 7027  
SUP. 1926&1927  
CERT. #15719  
SUP. 1931&1945  
CERT. #15808

PRI. 1926&1927  
CERT. #15719  
SUP. 1931&1945  
CERT. #15808

PROPERTY BOUNDARY

BURIED PIPE

BRIDGE

DIVERSION DAM

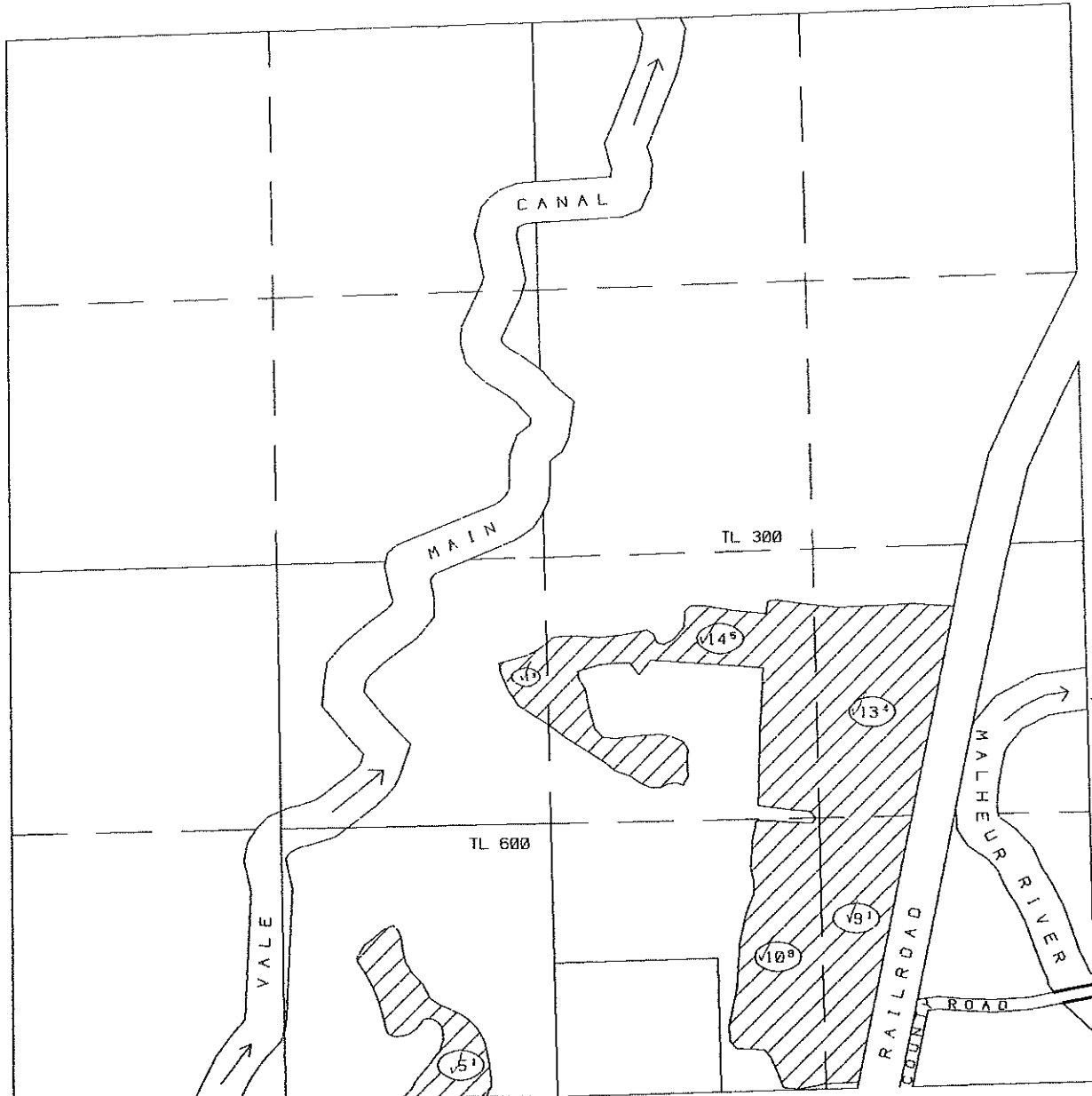


Vale Oregon  
Irrigation  
District

SCALE 1 INCH = 400 FEET

HB 3111 Petition			
Page	of		Pages
Digitized By	RJ & LHP	Approved	

SECTION 24  
T19 S. R42 E. W.M.



(XX) IRR. ACRES

PROPERTY BOUNDARY

PRIM. 1926&1927  
CERT. #15719  
SUPP. 1931&1945  
CERT. #15808

BURIED PIPE

BRIDGE

DIVERSION DAM

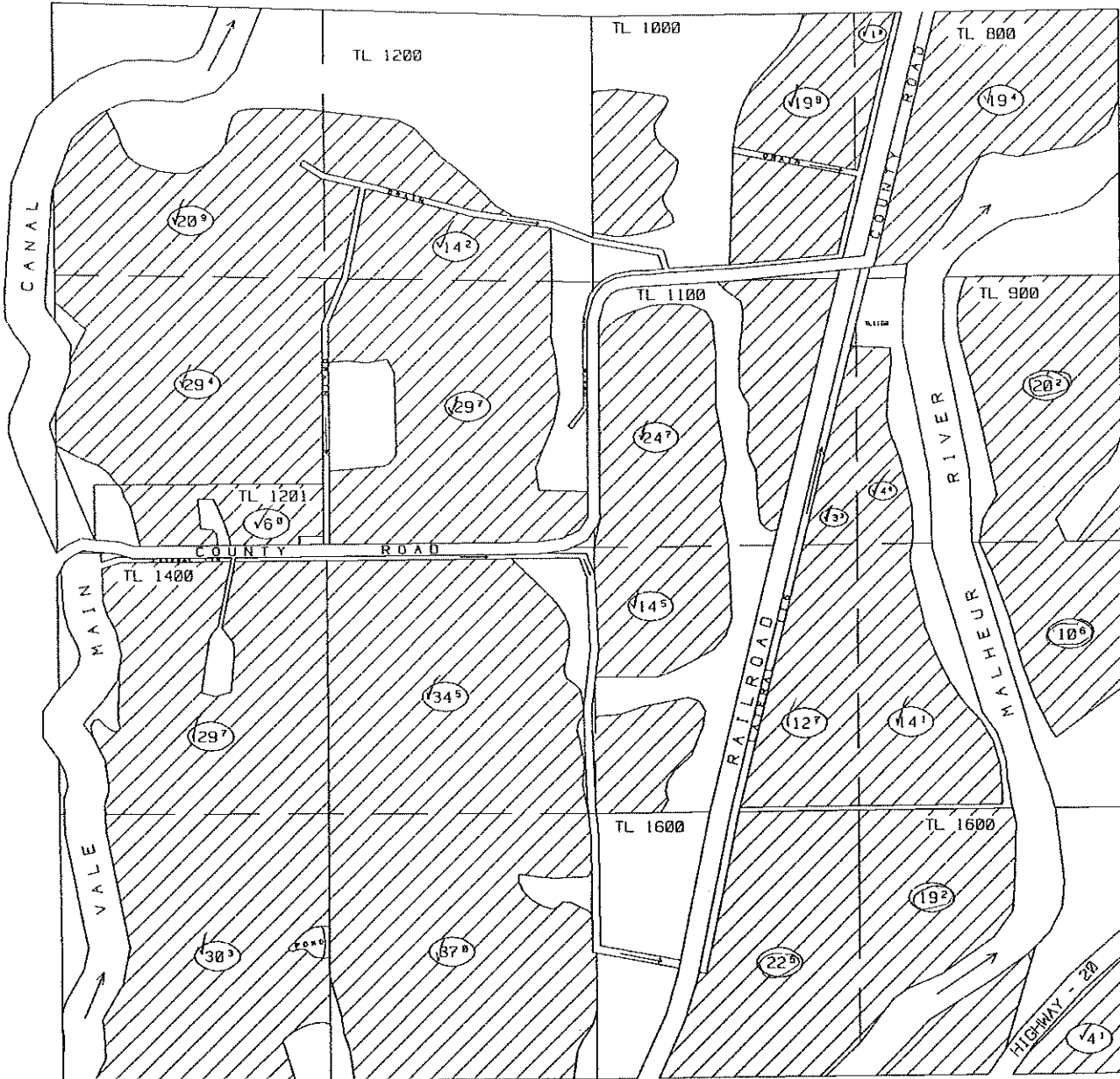


Vale Oregon  
Irrigation  
District

SCALE 1 INCH = 400 FEET

HB 3111 Petition			
Page	of		Pages
Digitized By	RJ & LHP	Approved	

SECTION 25  
T19 S .R42 E.. W.M.



(XX<sup>x</sup>) IRR. ACRES

PROPERTY BOUNDARY

PRIM. 1926&1927  
CERT. #15719  
SUPP. 1931&1945  
CERT. #15808

BURIED PIPE

BRIDGE

DIVERSION DAM

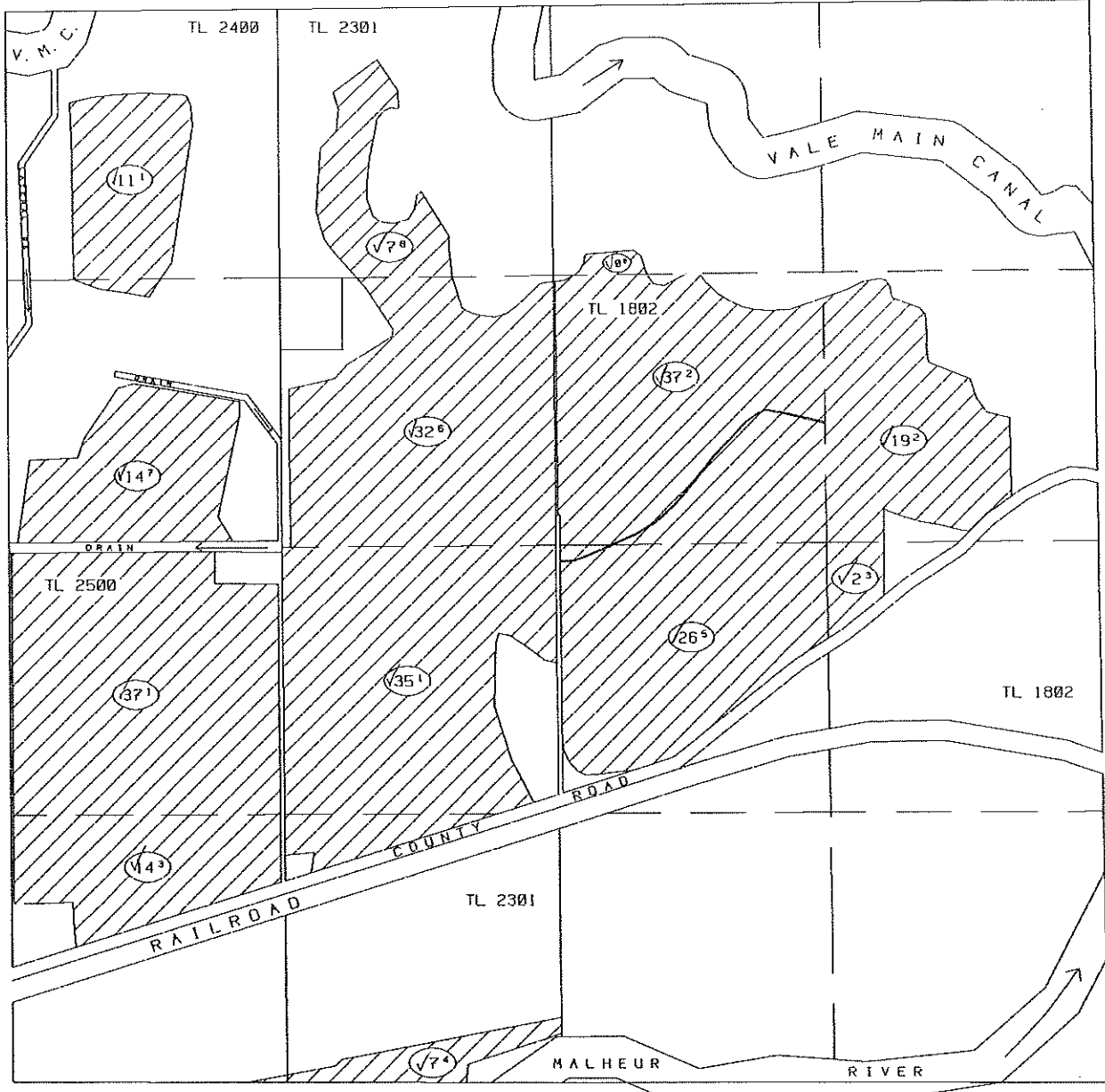


Vale Oregon  
Irrigation  
District

HB 3111 Petition			
Page	of		Pages
Digitized By	RJ & LHP	Approved	

SCALE 1 INCH = 400 FEET

SECTION 27  
T19 S..R42 E.. W.M.



XX<sup>x</sup> IRR. ACRES

PRIM. 1926&1927  
CERT. #15719  
SUPP. 1931&1945  
CERT. #15808

PROPERTY BOUNDARY

BURIED PIPE

BRIDGE

DIVERSION DAM

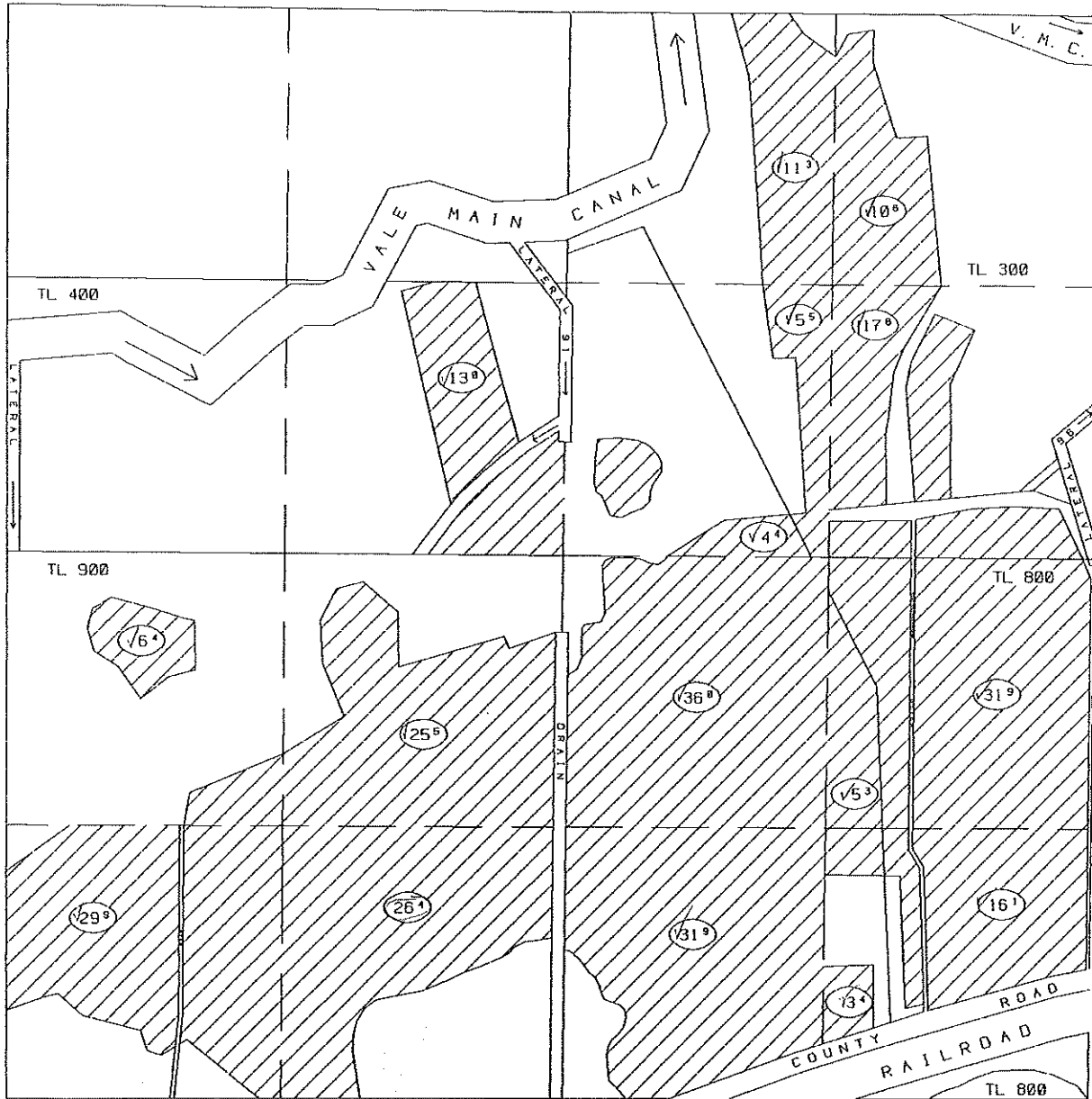


Vale Oregon  
Irrigation  
District

SCALE 1 INCH = 400 FEET

HB 3111 Petition			
Page	of		Pages
Digitized By	RJ & LHP	Approved	

SECTION 28  
T19 S..R42 E.. W.M.



(XX<sup>x</sup>) IRR. ACRES

PRIM. 1926&1927  
CERT. #15719  
SUPP. 1931&1945  
CERT. #15808

PROPERTY BOUNDARY

BURIED PIPE

BRIDGE

DIVERSION DAM

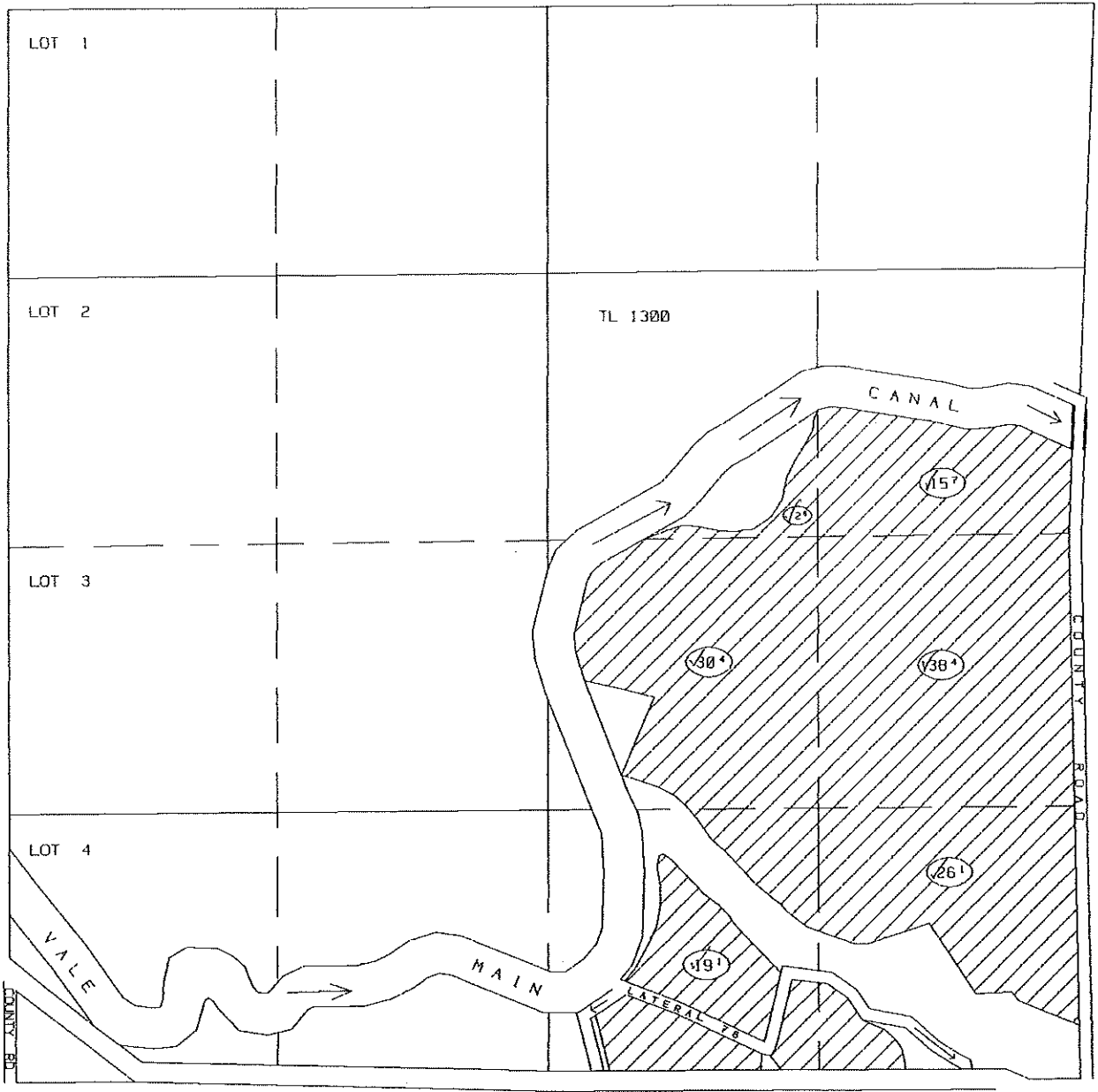


Vale Oregon  
Irrigation  
District

SCALE 1 INCH = 400 FEET

HB 3111 Petition			
Page		of	Pages
Digitized By	RJ & LHP	Approved	

SECTION 30  
T19 S., R42 E., W.M.



(XX) IRR. ACRES

PROPERTY BOUNDARY

PRIM. 1926&1927  
CERT. #15719  
SUPP. 1931&1945  
CERT. #15808

BURIED PIPE

BRIDGE

DIVERSION DAM

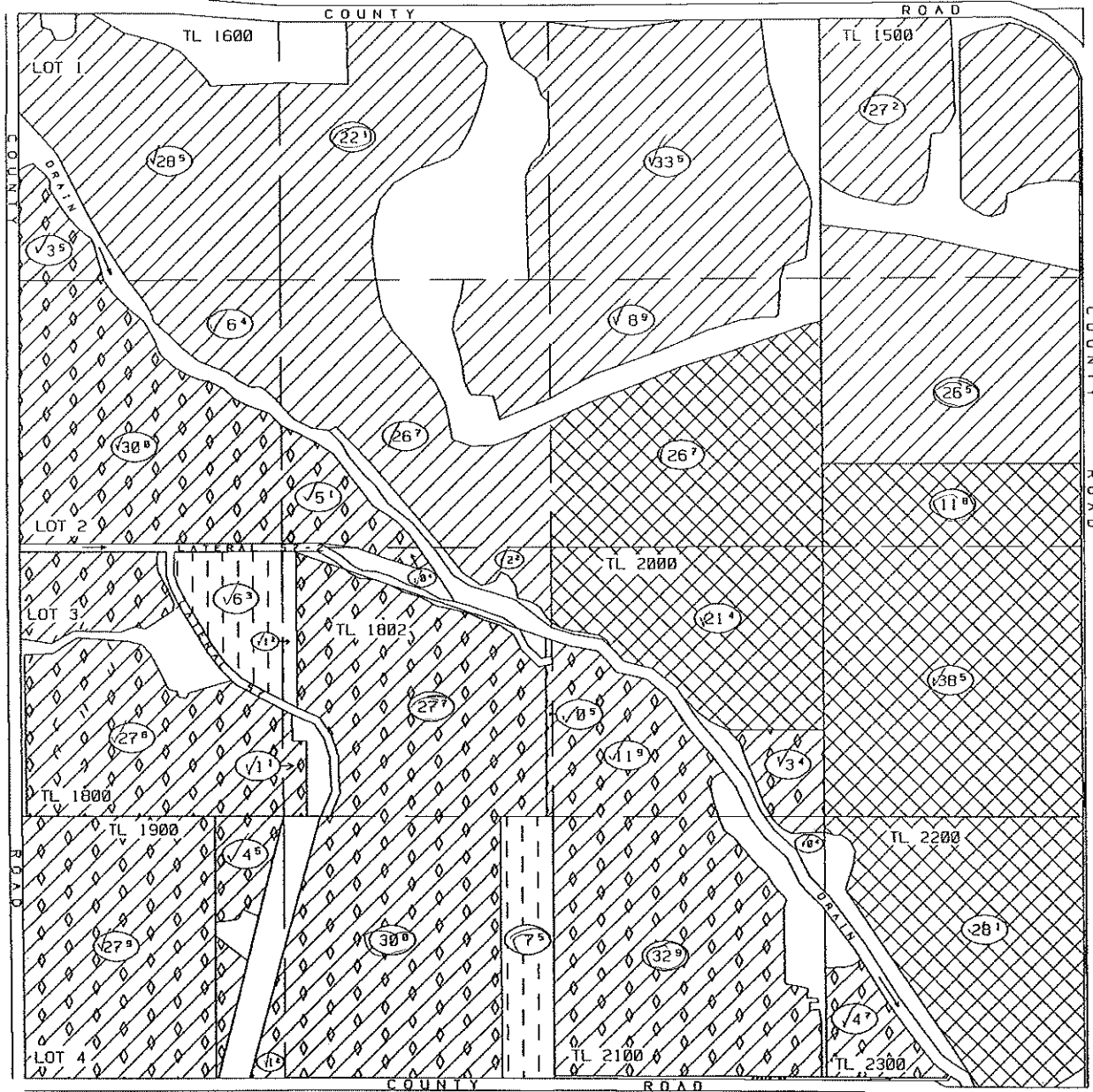



Vale Oregon  
Irrigation  
District


SCALE 1 INCH = 400 FEET


HB 3111 Petition			
Page	of		Pages
Digitized By	RJ & LHP	Approved	


SECTION 31  
T19 S. R42 E. W.M.




 PRIMARY 1885  
CERT. #51736  
SUP. 1926&1927  
CERT. #15719  
SUP. 1931&1945  
CERT. #15808


 PRIMARY 1892  
CERT. # 6866  
SUP. 1926&1927  
CERT. #15719  
SUP. 1931&1945  
CERT. #15808

 PRIMARY 1893  
CERT. #51737  
SUP. 1926&1945  
CERT. #15719  
SUP. 1931&1945  
CERT. #15808


 PRI. 1926&1927  
CERT. #15719  
SUP. 1931&1945  
CERT. #15808

 IRR. ACRES

 PROPERTY BOUNDARY

 BURIED PIPE

 BRIDGE

 DIVERSION DAM



Vale Oregon  
Irrigation  
District

<i>HB 3111 Petition</i>			
Page		of	Pages
Digitized By	RJ & LHP	Approved	

SCALE 1 INCH = 400 FEET

SECTION 32  
T19 S. R42 E. W.M.



IRR. ACRES



PRIM. 1926&1945  
CERT. #15719  
SUPP. 1931&1945  
CERT. #15808

PROPERTY BOUNDARY



PRIMARY 1889  
CERT. #51737  
SUP. 1926&1927  
CERT. #15719  
SUP. 1931&1945  
CERT. #15808

BURIED PIPE

BRIDGE

DIVERSION DAM

SCALE 1 INCH = 400 FEET

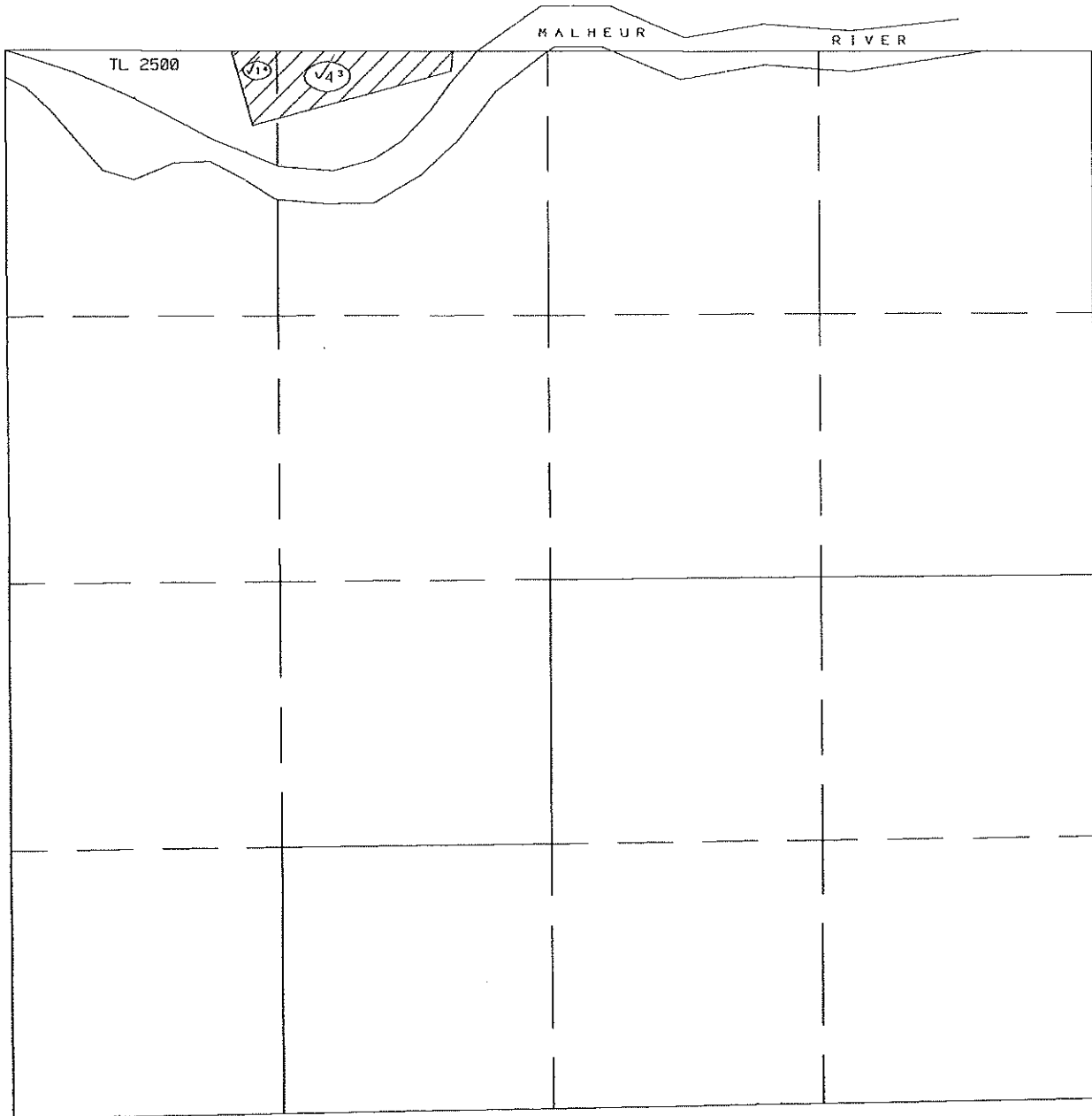


Vale Oregon  
Irrigation  
District

HB 3111 Petition			
Page		of	Pages
Digitized By	RJ & LHP	Approved	



SECTION 34  
T19 S..R42 E.. W.M.



(XX<sup>x</sup>) IRR. ACRES

PRIM. 1926&1927  
CERT. #15719  
SUPP. 1931&1945  
CERT. #15808

PROPERTY BOUNDARY

BURIED PIPE

BRIDGE

DIVERSION DAM

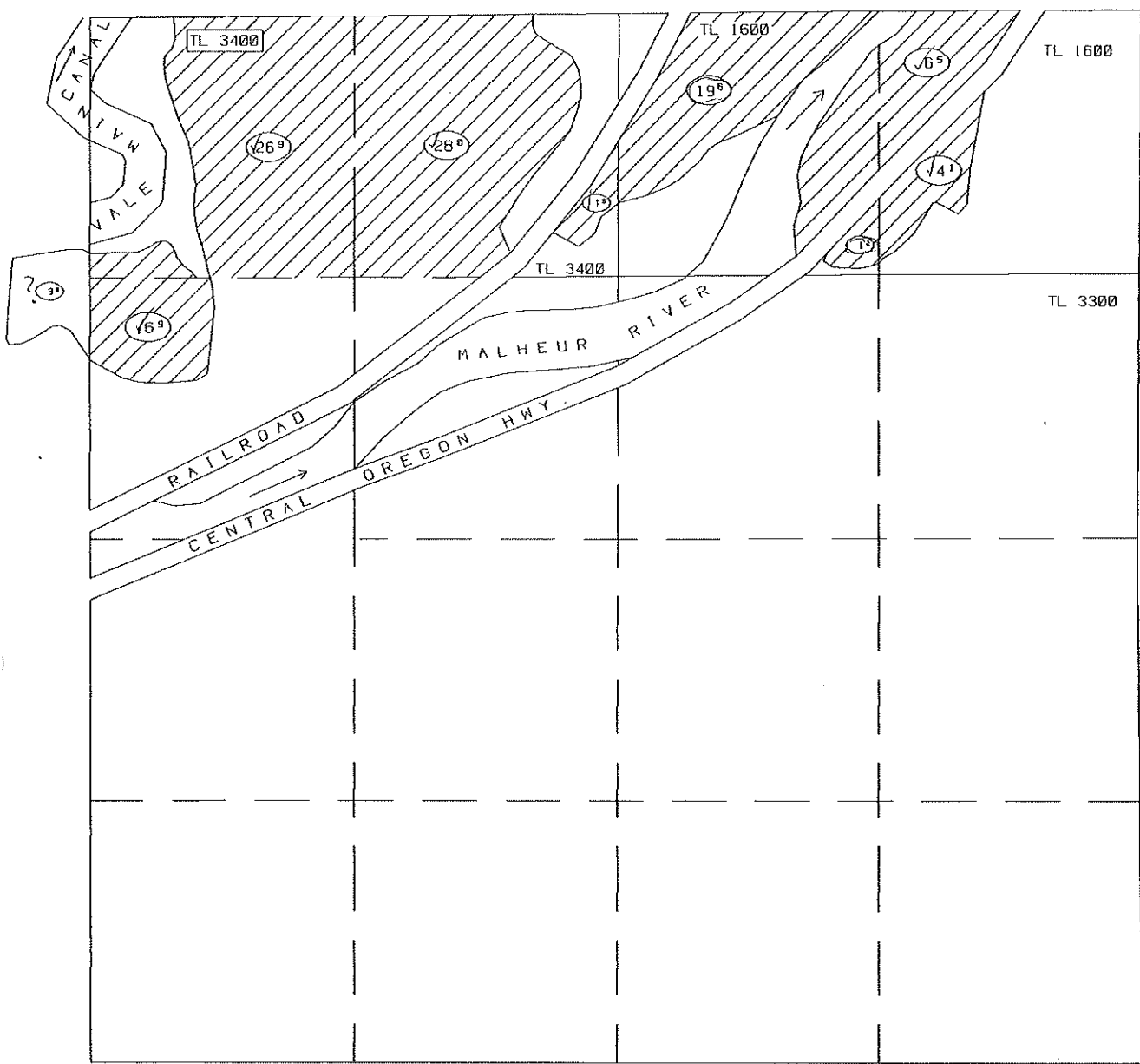


SCALE 1 INCH = 400 FEET

Vale Oregon  
Irrigation  
District

<i>HB 3111 Petition</i>			
<i>Page</i>	<i>of</i>	<i>Pages</i>	
<i>Digitized By</i>	<i>RJ &amp; LHP</i>	<i>Approved</i>	

SECTION 36  
T19 S., R42 E., W.M.



(XX) IRR. ACRES

PRIM. 1926&1927  
CERT. #15719  
SUPP. 1931&1945  
CERT. #15808

PROPERTY BOUNDARY

BURIED PIPE

BRIDGE

DIVERSION DAM

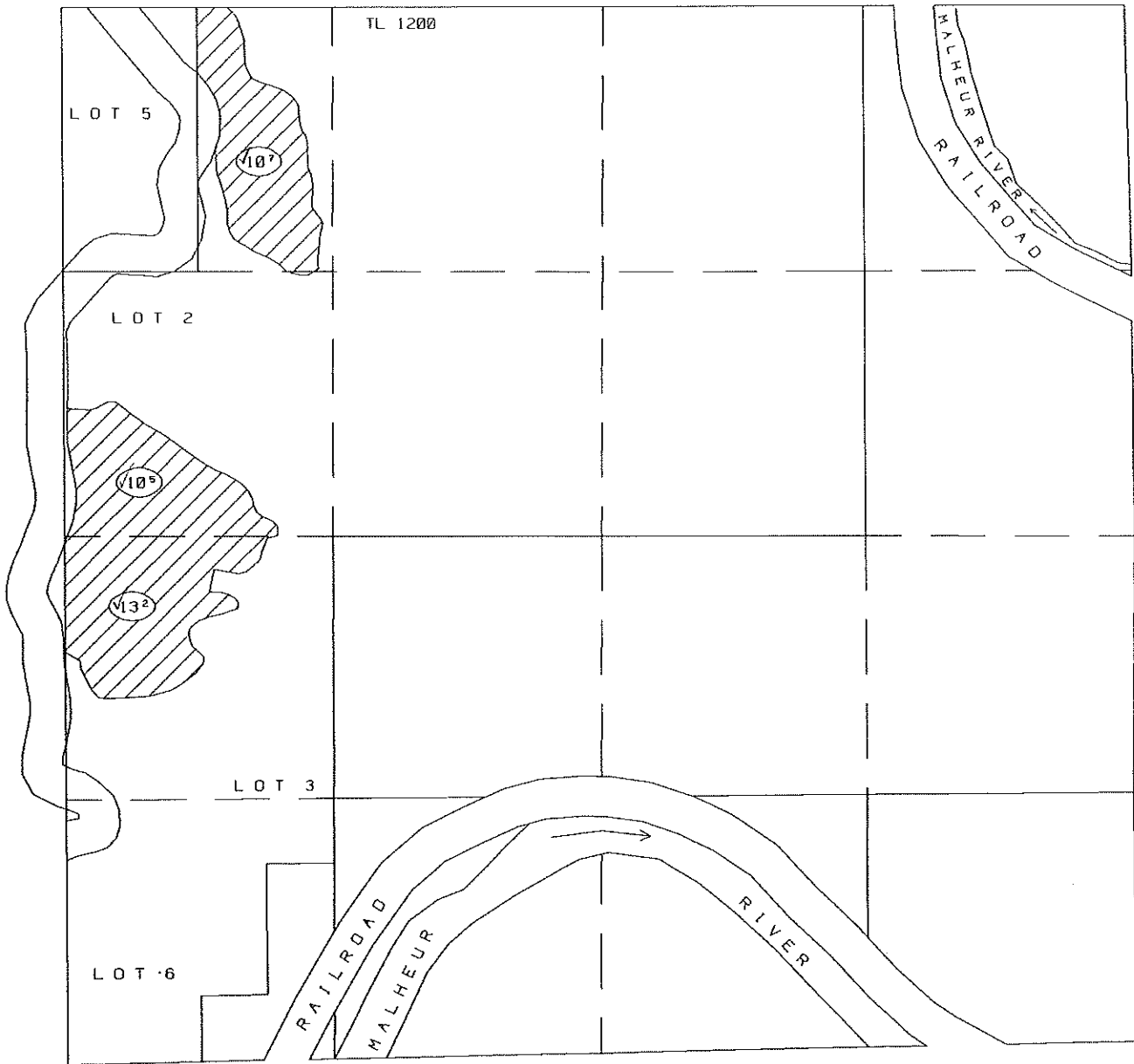


Vale Oregon  
Irrigation  
District

SCALE 1 INCH = 400 FEET

HB 3111 Petition			
Page		of	Pages
Digitized By	RJ & LHP	Approved	

SECTION 18  
T19 S., R43 E., W.M.



(XX) IRR. ACRES

PRIM. 1926&1927  
CERT. #15719  
SUPP. 1931&1945  
CERT. #15808

PROPERTY BOUNDARY

BURIED PIPE

BRIDGE

DIVERSION DAM

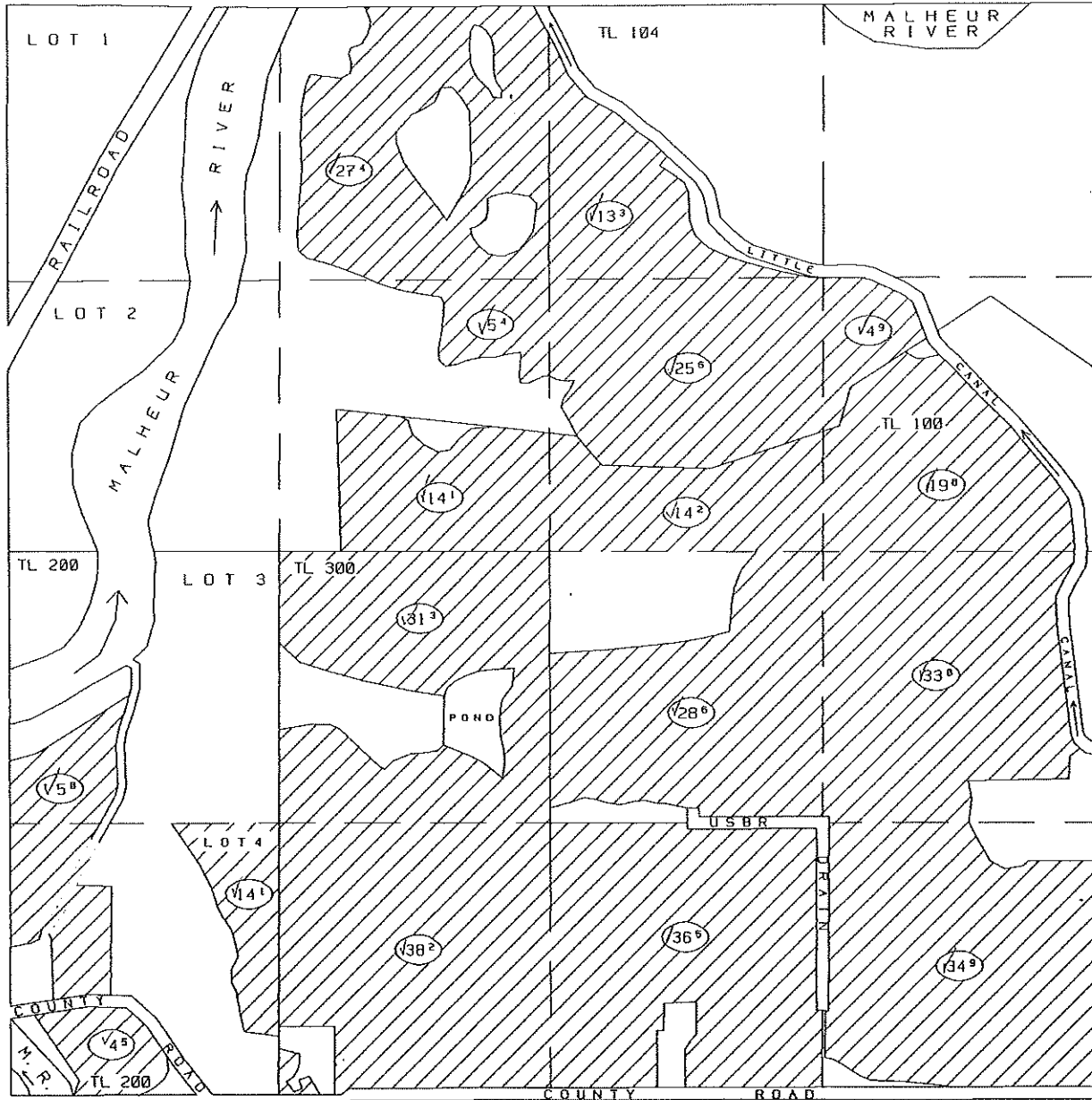


Vale Oregon  
Irrigation  
District

SCALE 1 INCH = 400 FEET

HB 3111 Petition			
Page	of		Pages
Digitized By	RJ & LHP	Approved	

SECTION 19  
T19 S..R43 E.. W.M.



(XX<sup>x</sup>) IRR. ACRES

PROPERTY BOUNDARY

PRIM. 1926&1927  
CERT. #15719  
SUPP. 1931&1945  
CERT. #15808

BURIED PIPE

BRIDGE

DIVERSION DAM

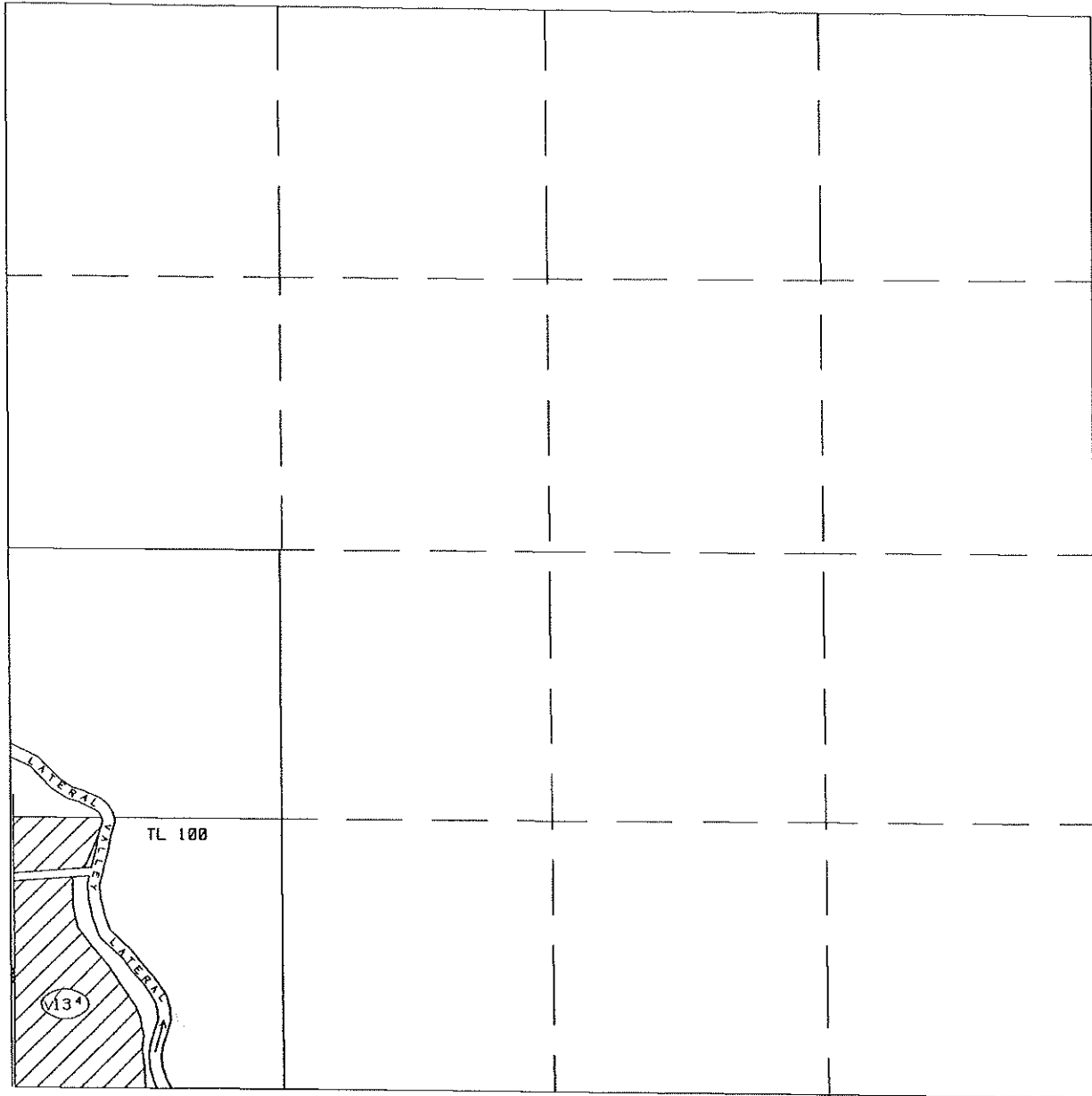


Vale Oregon  
Irrigation  
District

SCALE 1 INCH = 400 FEET

HB 3111 Petition			
Page	of		Pages
Digitized By	RJ & LHP	Approved	

SECTION 20  
T19 S..R43 E.. W.M.



(XX) IRR. ACRES

PRIM. 1926&1927  
CERT. #15719  
SUPP. 1931&1945  
CERT. #15808

PROPERTY BOUNDARY

BURIED PIPE

BRIDGE

DIVERSION DAM

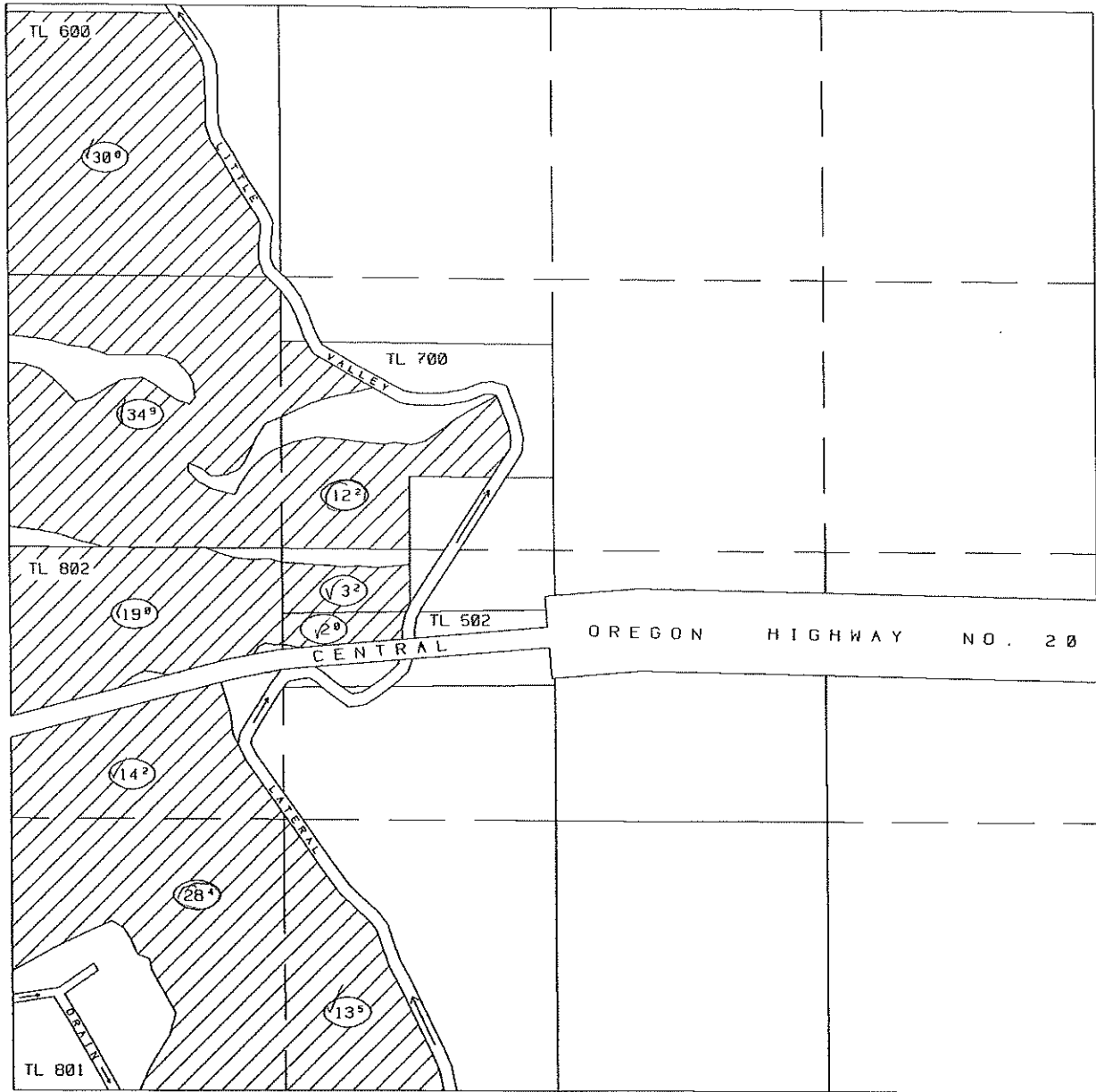


SCALE 1 INCH = 400 FEET

Vale Oregon  
Irrigation  
District

<i>HB 3111 Petition</i>			
<i>Page</i>	<i>of</i>	<i>Pages</i>	
<i>Digitized By</i>	<i>RJ &amp; LHP</i>	<i>Approved</i>	

SECTION 29  
T19 S., R43 E., W.M.



(XX<sup>x</sup>) IRR. ACRES

PROPERTY BOUNDARY

PRIM. 1926&1927  
CERT. #15719  
SUPP. 1931&1945  
CERT. #15808

BURIED PIPE

BRIDGE

DIVERSION DAM

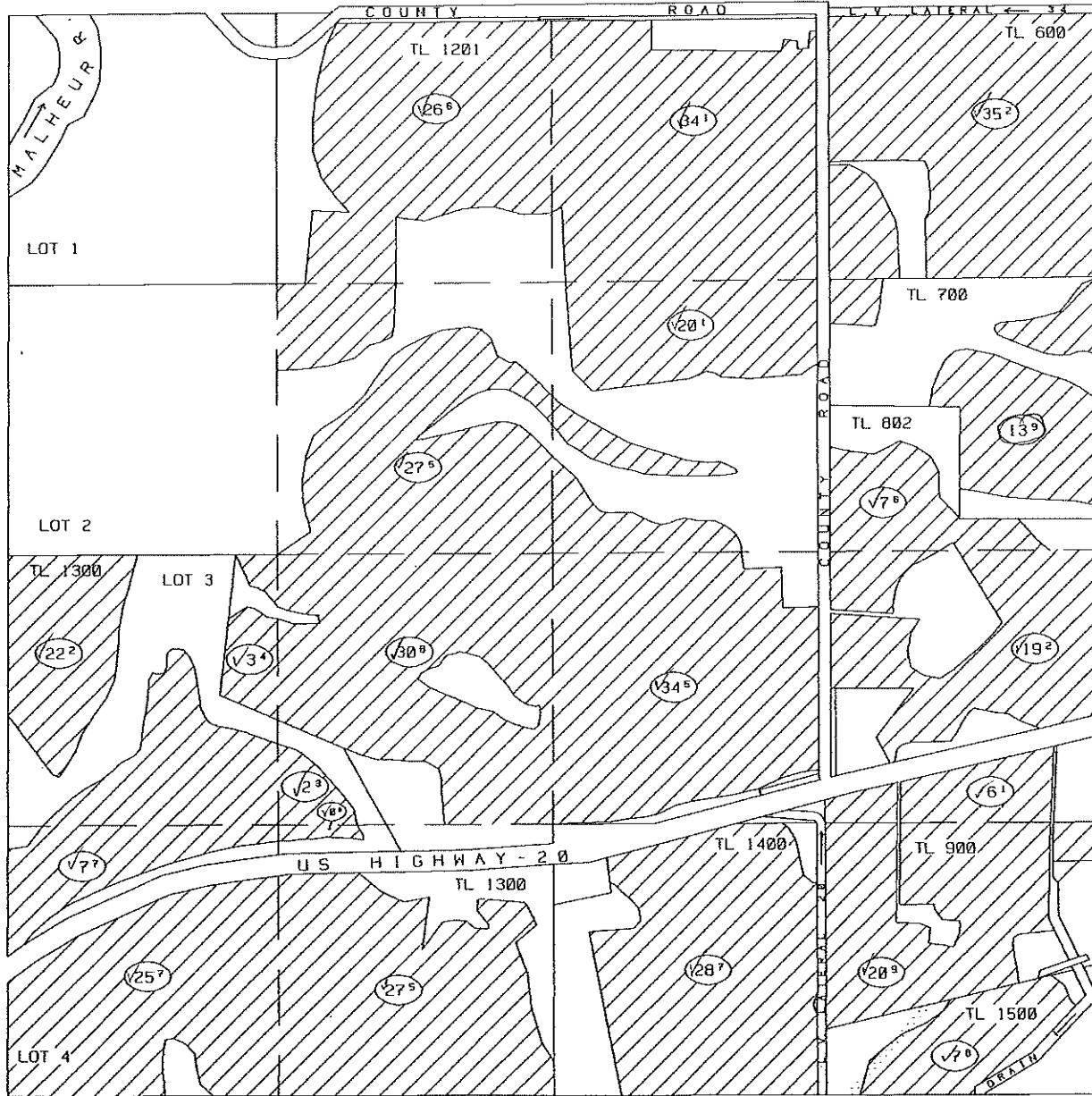


Vale Oregon  
Irrigation  
District

SCALE 1 INCH = 400 FEET

HB 3111 Petition			
Page	of		Pages
Digitized By	RJ & LHP	Approved	

SECTION 30  
T19 S., R43 E., W.M.



XX<sup>x</sup> IRR. ACRES

PROPERTY BOUNDARY

PRIM. 1926&1927  
CERT. #15719  
SUPP. 1931&1945  
CERT. #15808

BURIED PIPE

BRIDGE

DIVERSION DAM

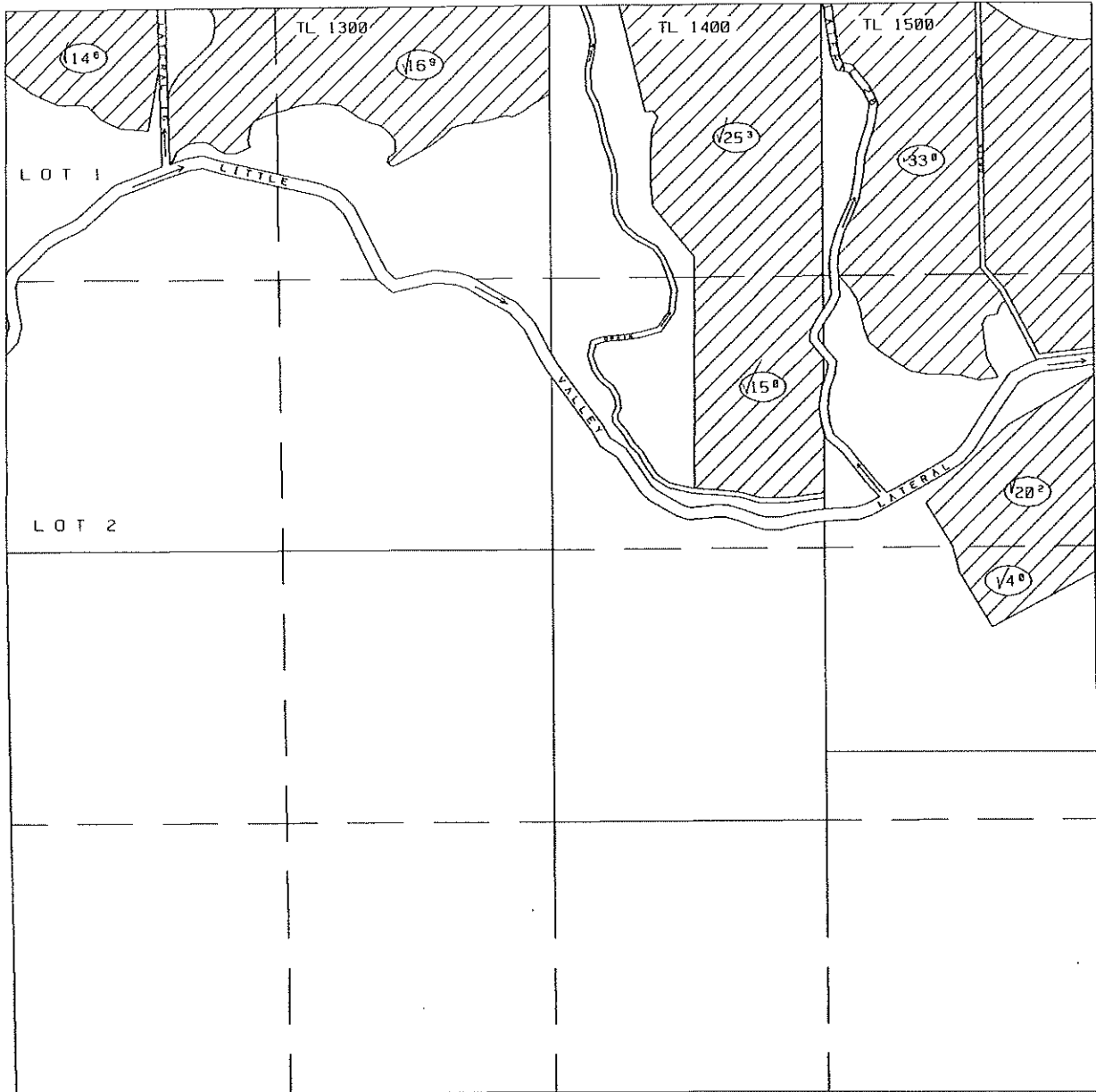


Vale Oregon  
Irrigation  
District

SCALE 1 INCH = 400 FEET

HB 3111 Petition			
Page	of	Pages	
Digitized By	RJ & LHP	Approved	

SECTION 31  
T19 S..R43 E.. W.M.



(XX<sup>x</sup>) IRR. ACRES

PRIM. 1926&1927  
CERT. #15719  
SUPP. 1931&1945  
CERT. #15808

PROPERTY BOUNDARY

BURIED PIPE

BRIDGE

DIVERSION DAM



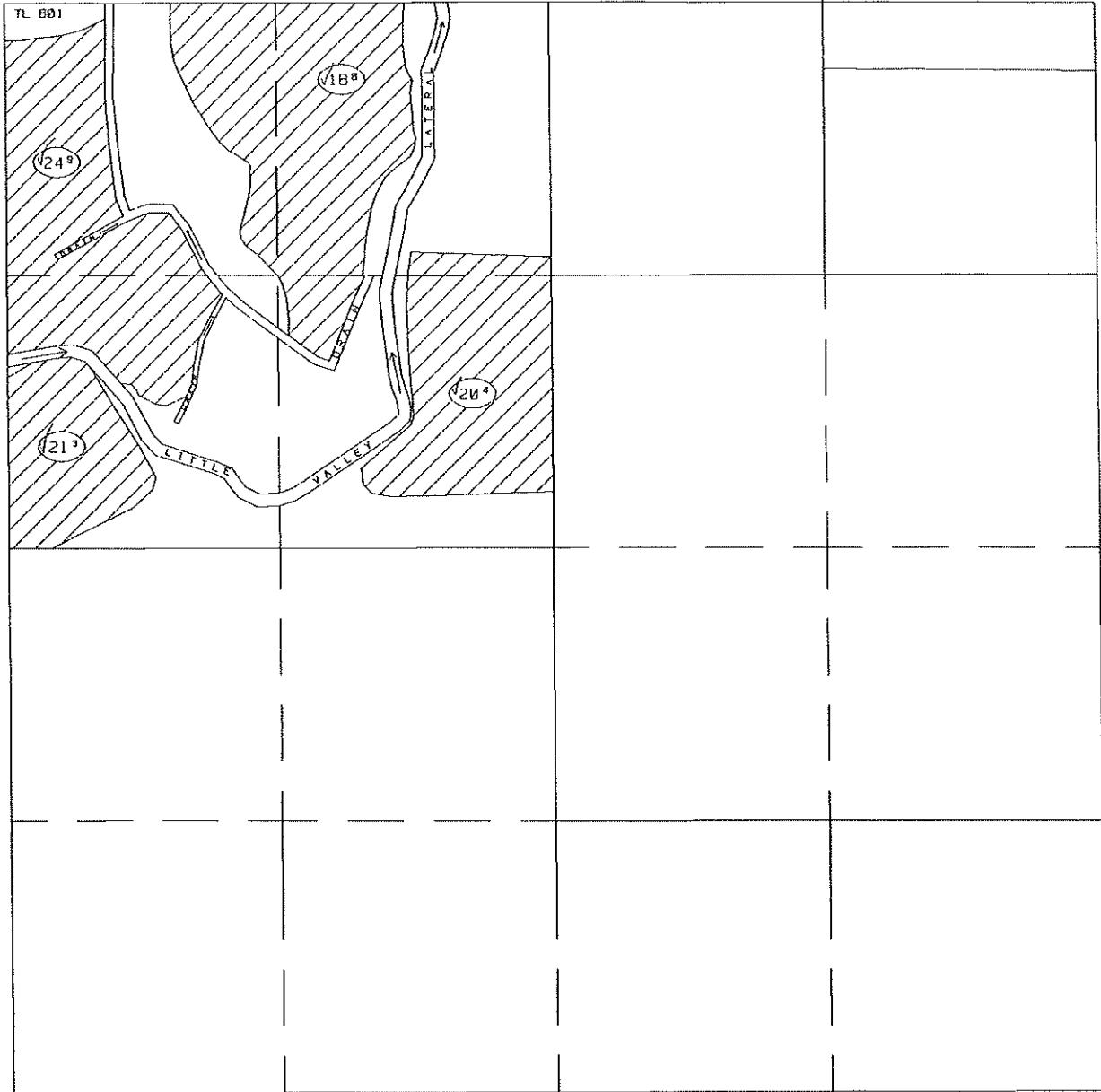
Vale Oregon  
Irrigation  
District

SCALE 1 INCH = 400 FEET

HB 3111 Petition			
Page		of	Pages
Digitized By	RJ & LHP	Approved	



SECTION 32  
T19 S..R43 E.. W.M.



(XX) IRR. ACRES

PRIM. 1926&1927  
CERT. #15719  
SUPP. 1931&1945  
CERT. #15808

PROPERTY BOUNDARY

BURIED PIPE

BRIDGE

DIVERSION DAM

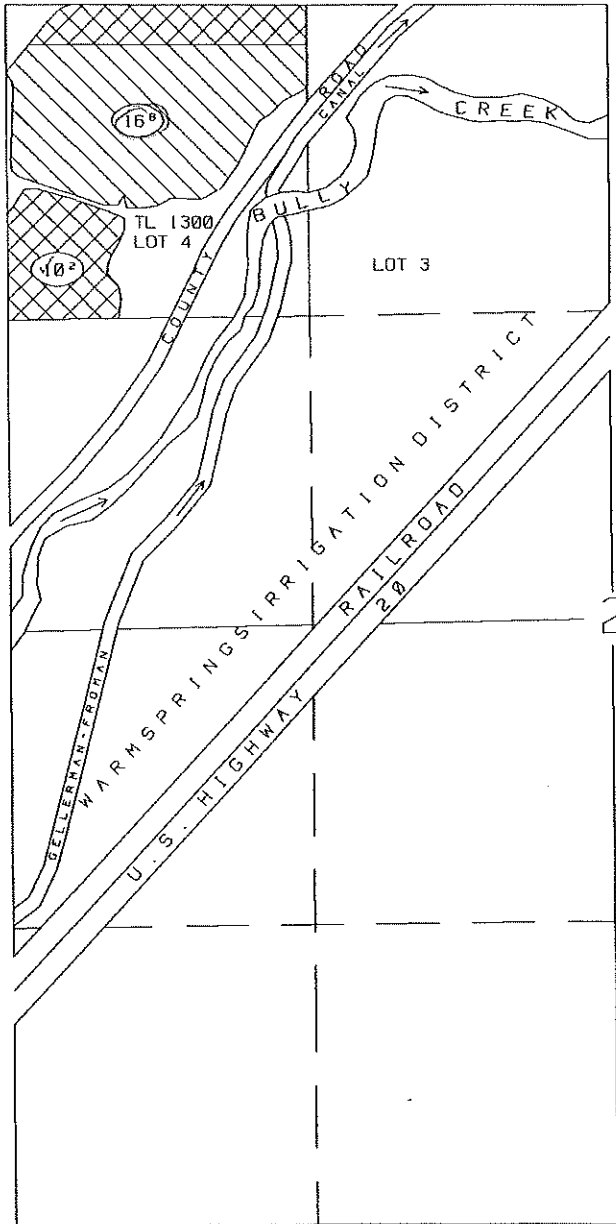


SCALE 1 INCH = 400 FEET


Vale Oregon  
Irrigation  
District


<i>HB 3111 Petition</i>			
<i>Page</i>	<i>of</i>	<i>Pages</i>	
<i>Digitized By</i>	<i>RJ &amp; LHP</i>	<i>Approved</i>	


SECTION 2  
T19 S., R44 E., W.M.



(XX<sup>x</sup>) IRR. ACRES

 PRIM. 1926&1927  
CERT. #15719  
SUPP. 1931&1945  
CERT. #15808

 PRIMARY  
PERMIT P-29882

 PRIM. 1926&1927  
CERT. #15719  
SUPP. 1931&1945  
CERT. #15808 &  
PERMIT P-29882

— PROPERTY BOUNDARY

⋯ BURIED PIPE

== BRIDGE

— DIVERSION DAM

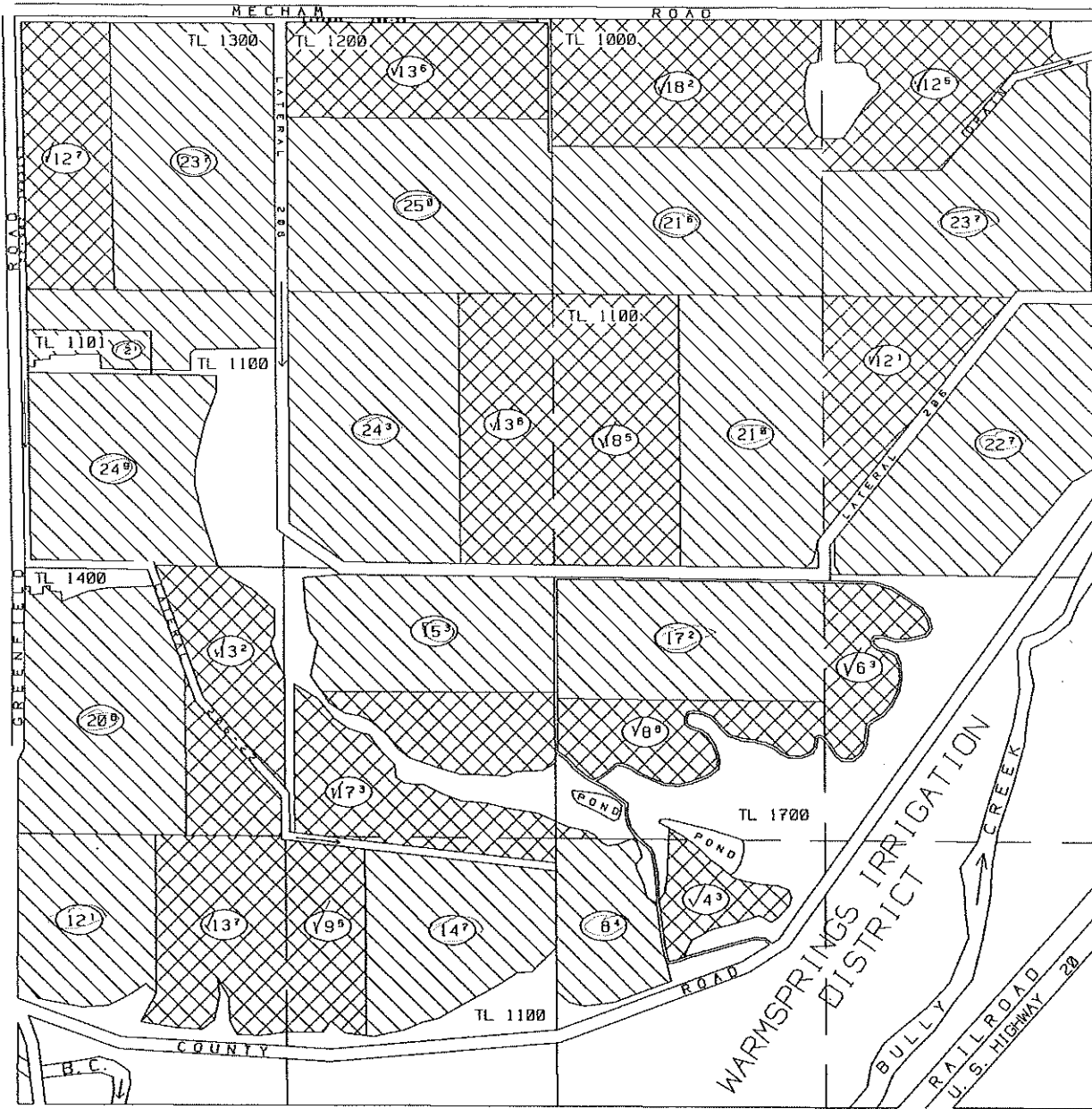


SCALE 1 INCH = 400 FEET


Vale Oregon  
Irrigation  
District

<i>HB 3111 Petition</i>			
<i>Page</i>	<i>of</i>	<i>Pages</i>	
<i>Digitized By</i>		<i>Approved</i>	


# SECTION 3 T19 S., R44 E., W.M.



(XX<sup>x</sup>) IRR. ACRES

 PRIM. 1926&1927  
CERT. #15719  
SUPP. 1931&1945  
CERT. #15808

 PRIMARY  
PERMIT P-29882

 PRIM. 1926&1927  
CERT. #15719  
SUPP. 1931&1945  
CERT. #15808 &  
PERMIT P-29882

— PROPERTY BOUNDARY

..... BURIED PIPE

== BRIDGE

— DIVERSION DAM

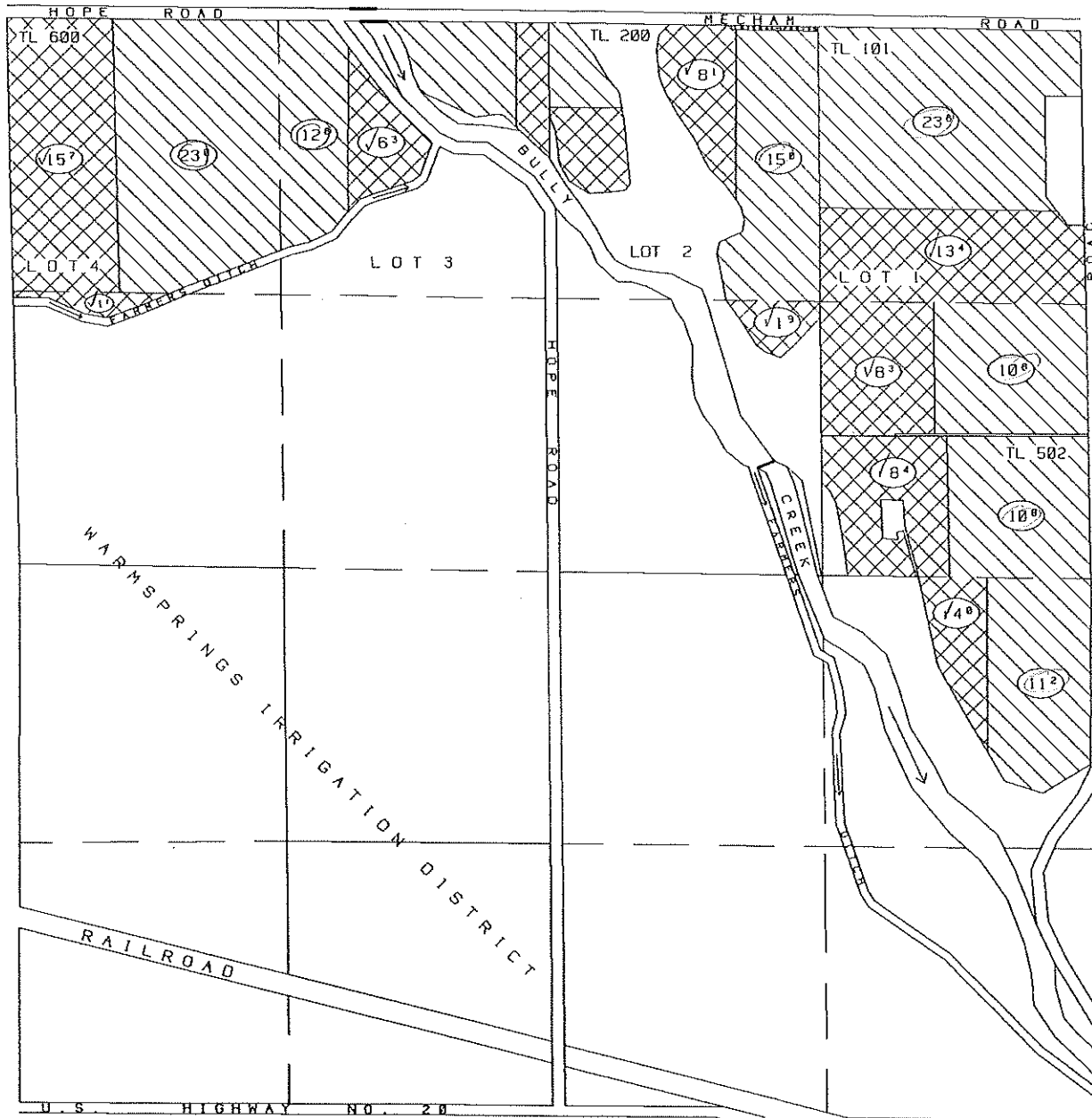


## Vale Oregon Irrigation District


HB 3111 Petition			
Page	of		Pages
Digitized By		Approved	


SCALE 1 INCH = 400 FEET


SECTION 4  
T19 S. R44 E. W.M.



(XX<sup>x</sup>) IRR. ACRES

 PRIM. 1926&1927  
CERT. #15719  
SUPP. 1931&1945  
CERT. #15808

 PRIMARY  
PERMIT P-29882

 PRIM. 1926&1927  
CERT. #15719  
SUPP. 1931&1945  
CERT. #15808 &  
PERMIT P-29882

————— PROPERTY BOUNDARY

..... BURIED PIPE

==== BRIDGE

————— DIVERSION DAM

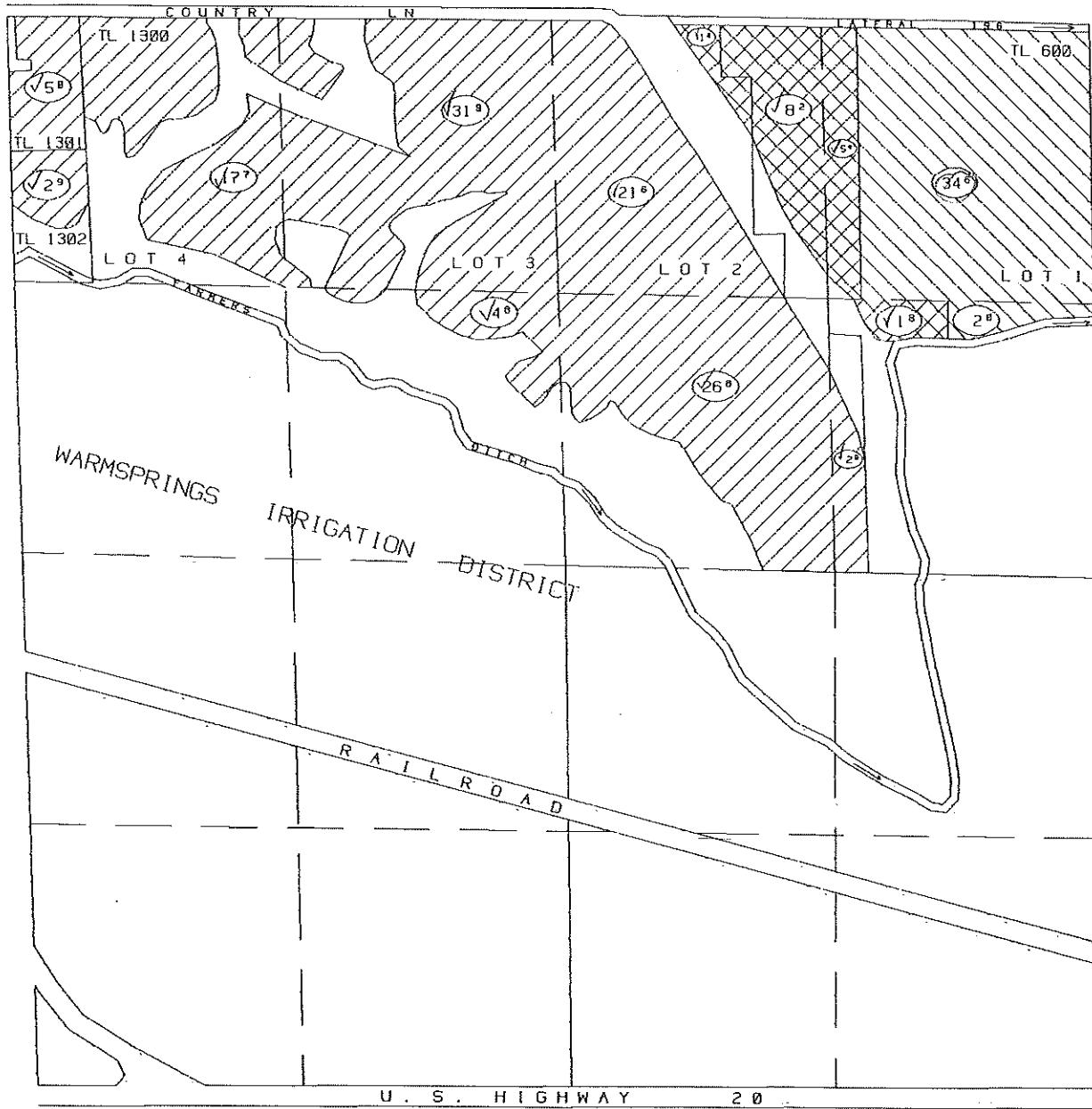


Vale Oregon  
Irrigation  
District

HB 3111 Petition			
Page		of	Pages
Digitized By		Approved	

SCALE 1 INCH = 400 FEET

SECTION 5  
T19 S. R44 E. W.M.



XX<sup>x</sup> IRR. ACRES

PRIM. 1926&1927  
CERT. #15719  
SUPP. 1931&1945  
CERT. #15808

PRIMARY  
PERMIT P-29882

PRIM. 1926&1927  
CERT. #15719  
SUPP. 1931&1945  
CERT. #15808 &  
PERMIT P-29882

PROPERTY BOUNDARY

BURIED PIPE

BRIDGE

DIVERSION DAM



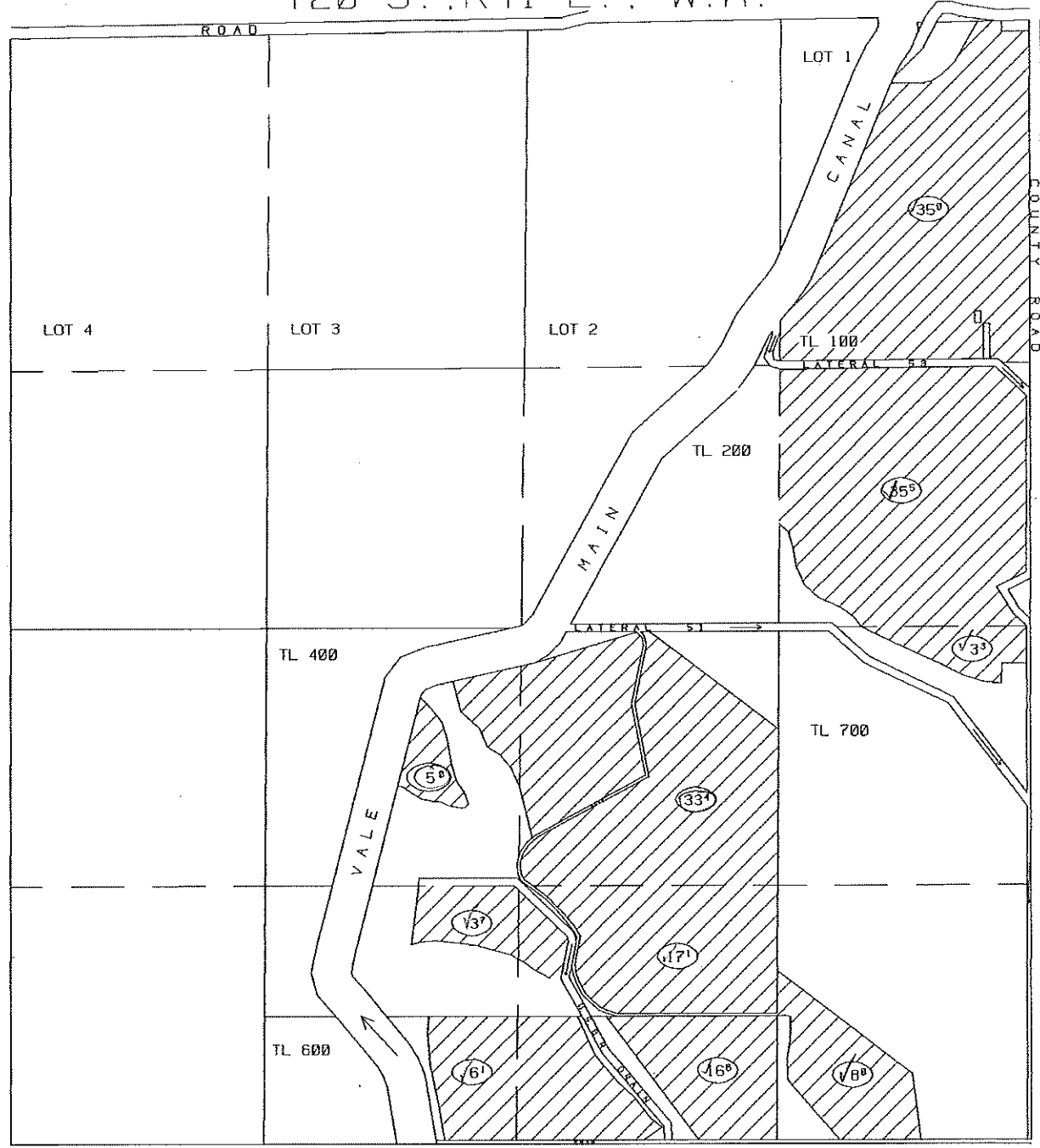
Vale Oregon  
Irrigation  
District

HB 3111 Petition			
Page		of	Pages
Digitized By		Approved	

SCALE 1 INCH = 400 FEET

13

SECTION 1  
T20 S., R41 E., W.M.



(XX) IRR. ACRES

PROPERTY BOUNDARY

PRIMARY 1885  
 CERT. #51736  
 SUPPLEMENTAL  
 CERT. #15719  
 1926&1927  
 CERT. #15808  
 1931&1945

BURIED PIPE

BRIDGE

DIVERSION DAM

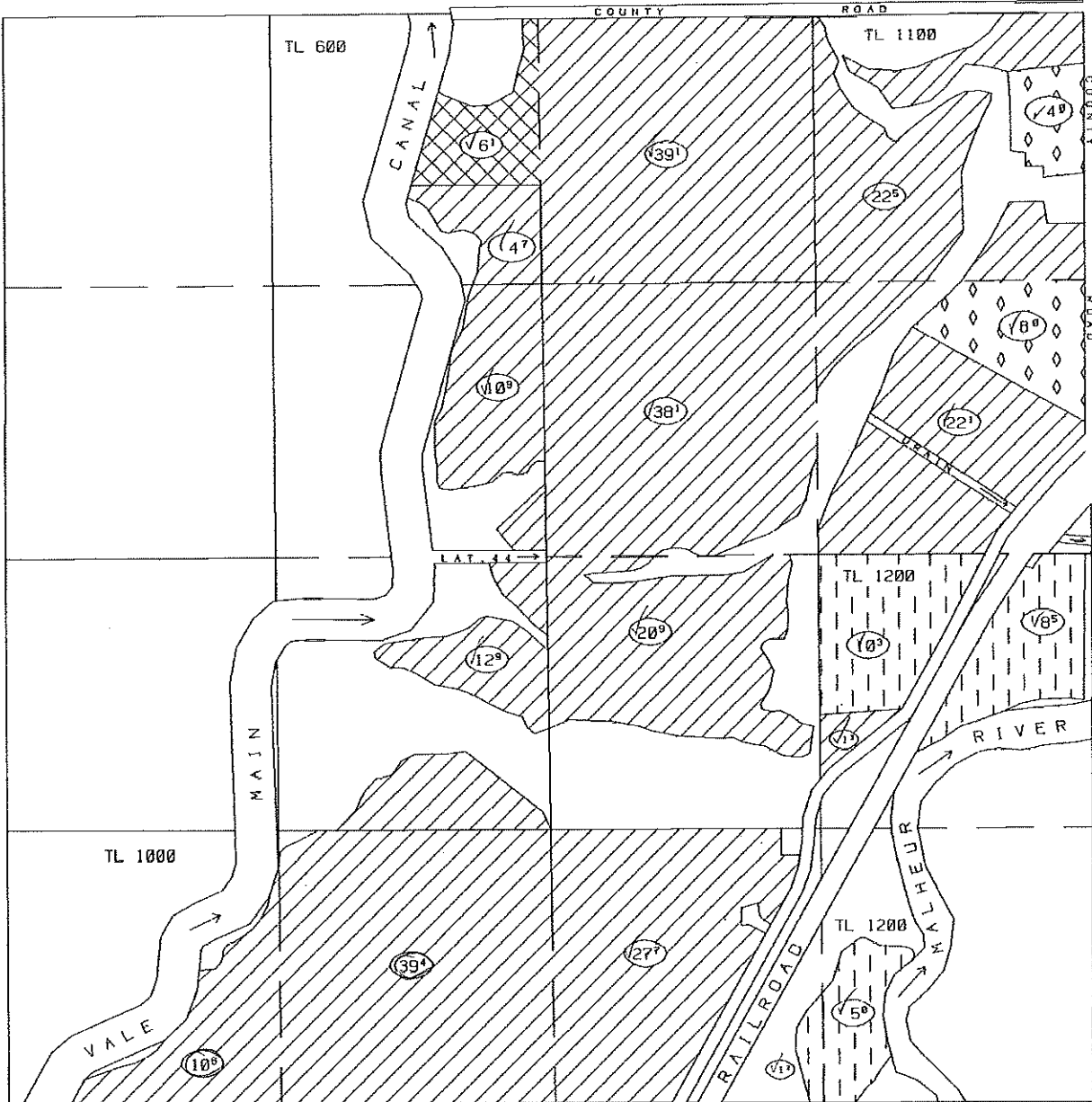











Vale Oregon  
Irrigation  
District

SCALE 1 INCH = 400 FEET

HB 3111 Petition			
Page	of	Pages	
Digitized By	RJ & LHP	Approved	

SECTION 12  
T20 S., R41 E., W.M.



-  PRI. 1926&1927  
CERT. #15719  
SUPPLEMENTAL  
CERT. #15808  
1931&1945
-  PRIMARY 1885  
CERT. #51736  
SUPPLEMENTAL  
CERT. #15719  
1926&1927  
CERT. #15808  
1931&1945
-  PRIMARY 1889  
CERT. #51737  
SUP. 1926&1927  
CERT. # 15719  
SUP. 1931&1945  
CERT. # 15808
-  PRIMARY 1893  
CERT. #51737  
SUP. 1926&1927  
CERT. #15719  
SUP. 1931&1945  
CERT. #15808
-  IRR. ACRES
-  PROPERTY BOUNDARY
-  BURIED PIPE
-  BRIDGE
-  DIVERSION DAM

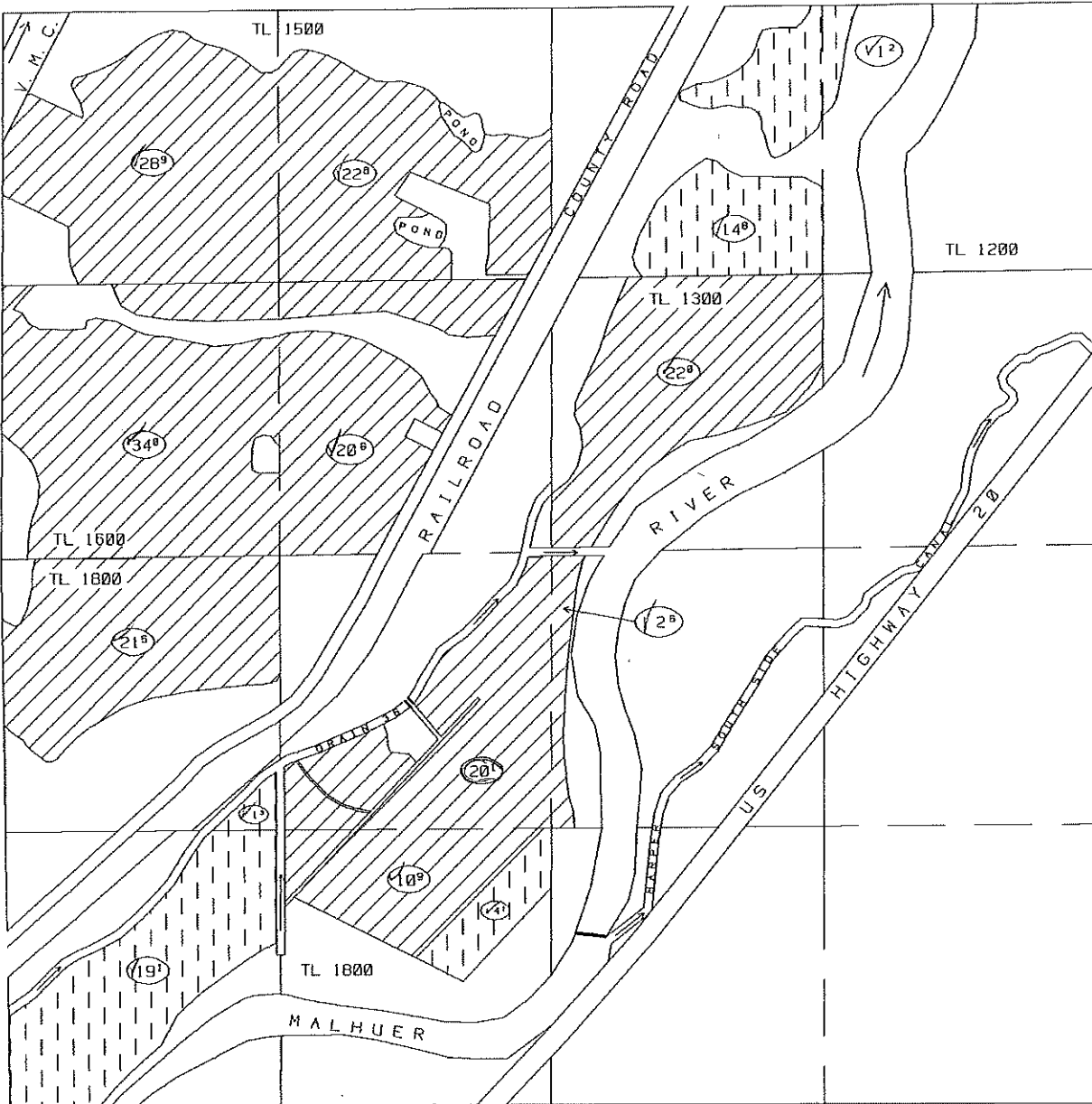




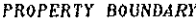



Vale Oregon  
Irrigation  
District

SCALE 1 INCH = 400 FEET

HB 3111 Petition			
Page	of	Pages	
Digitized By	RJ & LHP	Approved	

SECTION 13  
T20 S., R41 E., W.M.



-  PRIMARY 1885  
CERT. #51736  
SUPPLEMENTAL  
CERT. #15719  
1926&1927  
CERT. #15808  
1931&1945
-  (XX) IRR. ACRES
-  PROPERTY BOUNDARY
-  BURIED PIPE
-  BRIDGE
-  DIVERSION DAM



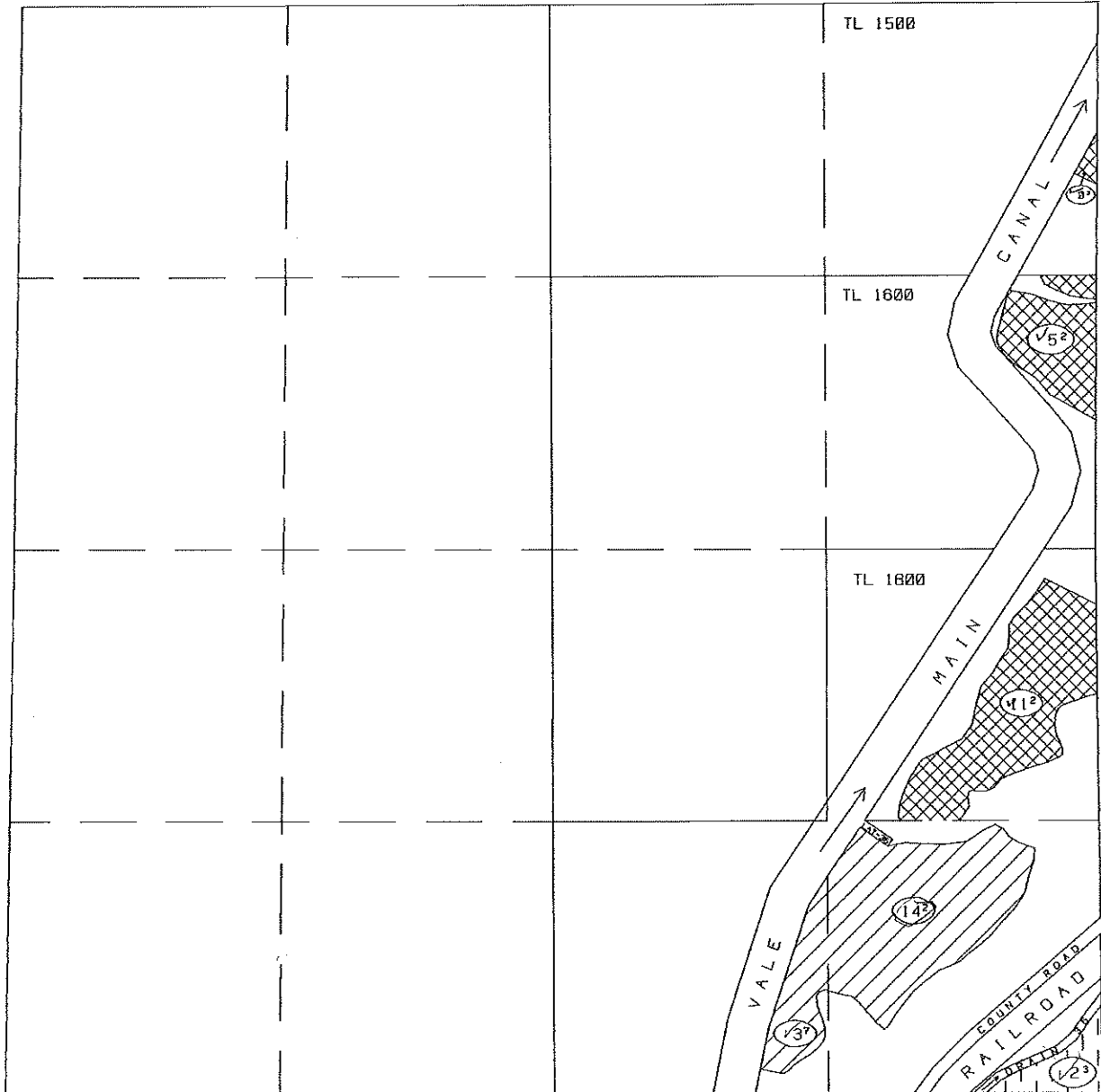
Vale Oregon  
Irrigation  
District


SCALE 1 INCH = 400 FEET


HB 3111 Petition			
Page	of	Pages	
Digitized By	RJ & LHP	Approved	






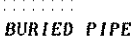

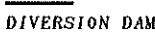
SECTION 14  
T20 S..R41 E.. W.M.



- 

PRIMARY 1885  
CERT. #51736  
SUP. 1926&1927  
CERT. #15719  
SUP. 1931&1945  
CERT. #15808
- 

PRI. 1926&1927  
CERT. #15719  
SUP. 1931&1945  
CERT. #15808
- 

PRI. 1889  
CERT. #51737  
SUP. 1926&1927  
CERT. # 15719  
SUP. 1931&1945  
CERT. #15808
-  IRR. ACRES
-  PROPERTY BOUNDARY
-  BURIED PIPE
-  BRIDGE
-  DIVERSION DAM








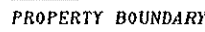
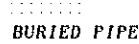

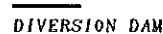
Vale Oregon  
Irrigation  
District

HB 3111 Petition				
Page		of		Pages
Digitized By	RJ & LHP	Approved		

SCALE 1 INCH = 400 FEET

SECTION 23  
T20 S., R41 E., W.M.



-  PRIMARY 1885  
CERT. #51736  
SUP. 1926&1927  
CERT. #15719  
SUP. 1931&1945  
CERT. #15808
-  PRI. 1926&1927  
CERT. #15719  
SUP. 1931&1945  
CERT. #15808
-  PRIMARY 1889  
CERT. #51737  
SUP. 1926&1927  
CERT. #15719  
SUP. 1931&1945  
CERT. #15808
-  PRIMARY 1884  
CERT. #51736  
SUP. 1926&1927  
CERT. #15719  
SUP. 1931&1945  
CERT. #15808
-  (XX) IRR. ACRES
-  PROPERTY BOUNDARY
-  BURIED PIPE
-  BRIDGE
-  DIVERSION DAM

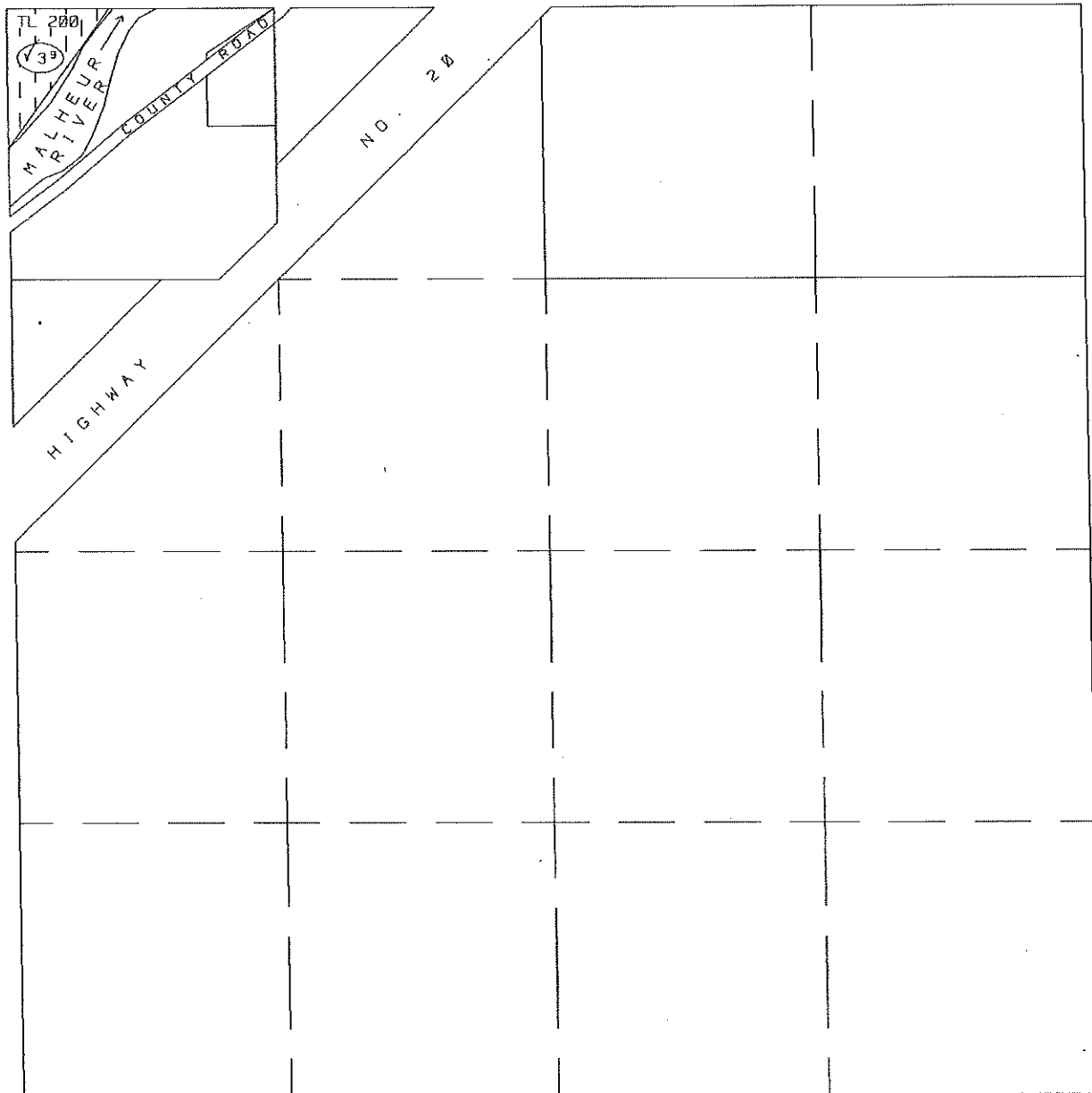


Vale Oregon  
Irrigation  
District

SCALE 1 INCH = 400 FEET

HB 3111 Petition			
Page	of	Pages	
Digitized By	RJ & LHP	Approved	

SECTION 24  
T20 S., R41 E., W.M.



(XX<sup>x</sup>) IRR. ACRES

PROPERTY BOUNDARY



PRIMARY 1889  
CERT. #51737  
SUPPLEMENTAL  
1926&1927  
CERT. #15719  
1931&1945  
CERT. #15808

BURIED PIPE

BRIDGE

DIVERSION DAM

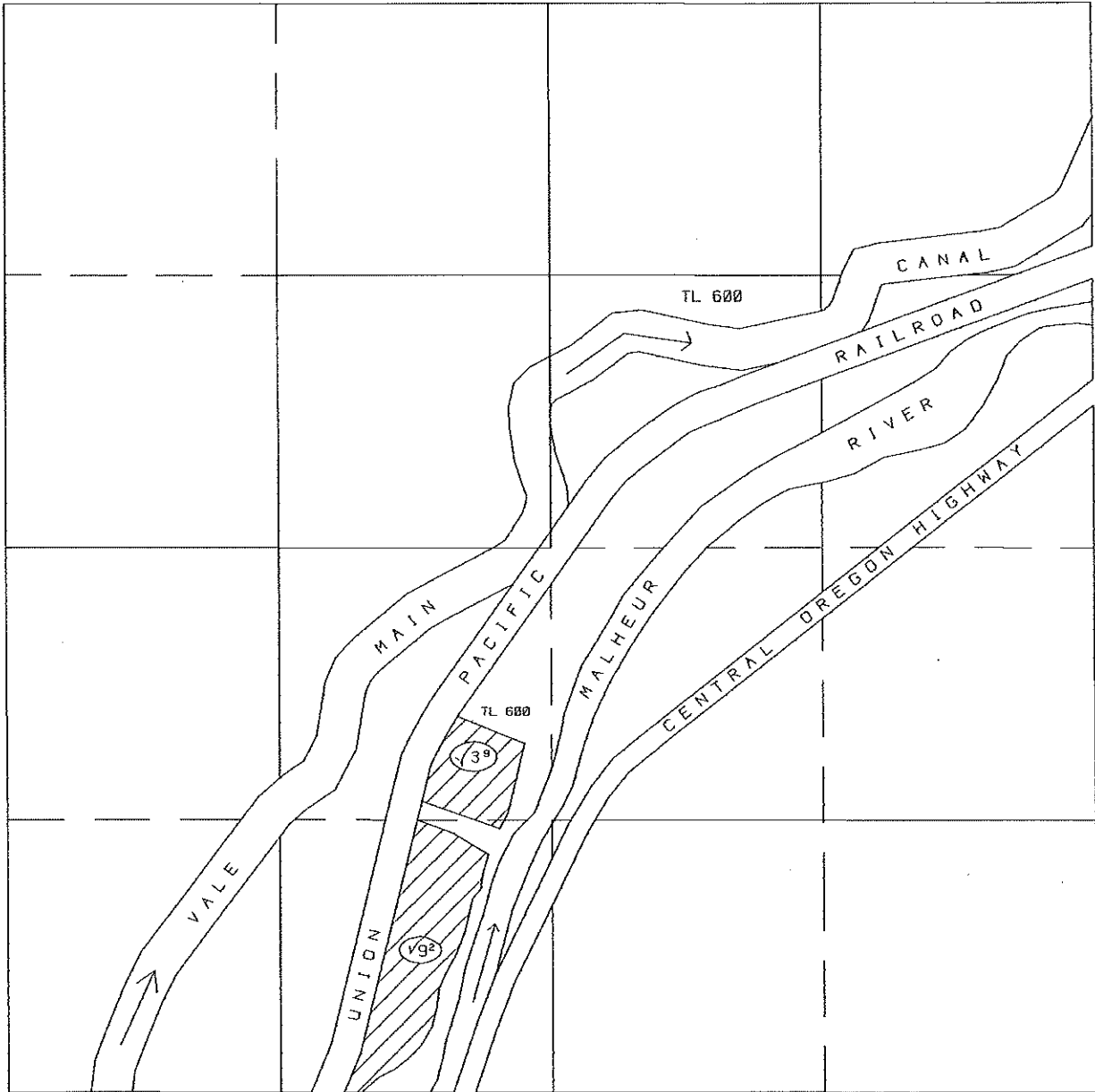


Vale Oregon  
Irrigation  
District

SCALE 1 INCH = 400 FEET

HB 3111 Petition			
Page	of	Pages	
Digitized By	RJ & LHP	Approved	

SECTION 27  
T20 S., R41 E., W.M.



XX<sup>x</sup>

IRR. ACRES



PRIMARY  
CERT. #15719  
1926&1927  
SUPPLEMENTAL  
CERT. #15808  
1931&1945

PROPERTY BOUNDARY

BURIED PIPE

BRIDGE

DIVERSION DAM

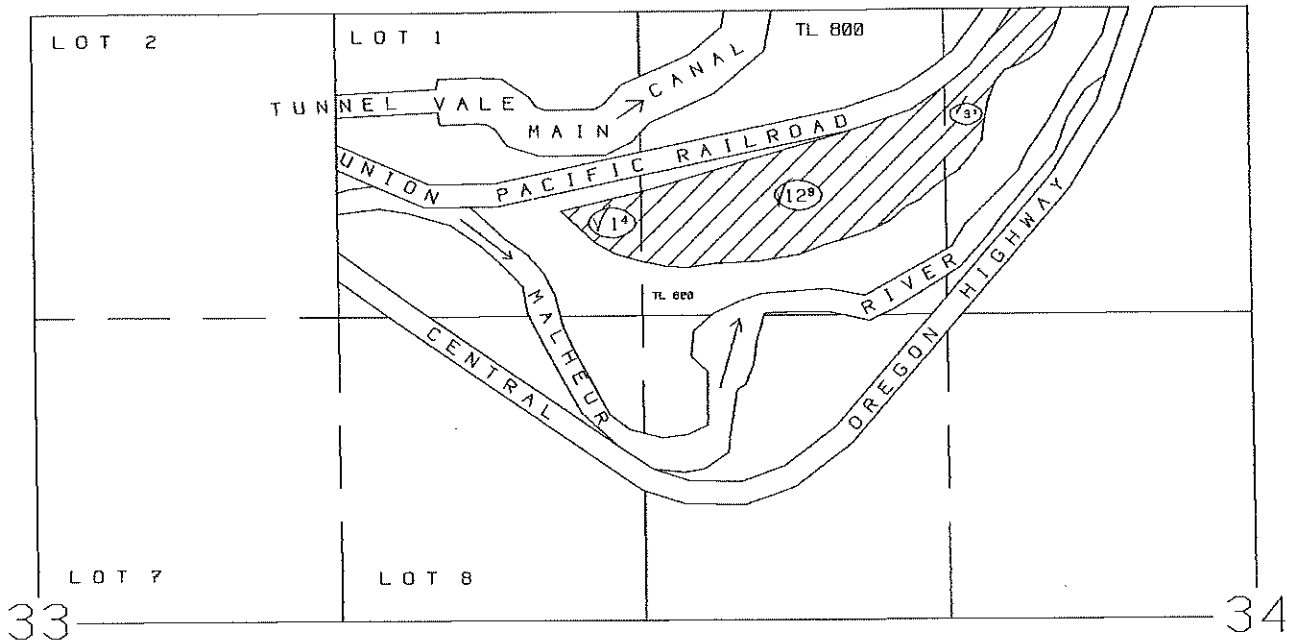


Vale Oregon  
Irrigation  
District

SCALE 1 INCH = 400 FEET

HB 3111 Petition			
Page	of	Pages	
Digitized By	RJ & LHP	Approved	

SECTION 33, 34  
T20 S., R41 E., W.M.



XXX

IRR. ACRES



PRIMARY  
CERT. #15719  
1926&1927  
SUPPLEMENTAL  
CERT. #15808  
1931&1945

PROPERTY BOUNDARY

BURIED PIPE

BRIDGE

DIVERSION DAM











Vale Oregon  
Irrigation  
District


HB 3111 Petition			
Page	of		Pages
Digitized By	RJ & LHP	Approved	

SCALE 1 INCH = 400 FEET

SECTION 6  
T20 S., R42 E., W.M.



-  PRIMARY 1883  
CERT. # 7008  
SUPPLEMENTAL  
CERT. # 15719  
1926&1927  
CERT. # 15808  
1931&1945
-  PRIMARY 1885  
CERT. # 51737  
SUPPLEMENTAL  
CERT. # 15719  
1926&1927  
CERT. # 15808  
1931&1945
-  PRIMARY 1889  
CERT. # 51737  
SUPPLEMENTAL  
CERT. # 15719  
1926&1927  
CERT. # 15808  
1931&1945
-  (XX) IRR. ACRES
-  PROPERTY BOUNDARY
-  BURIED PIPE
-  BRIDGE
-  DIVERSION DAM



Vale Oregon  
Irrigation  
District

SCALE 1 INCH = 400 FEET

HB 3111 Petition			
Page	of		Pages
Digitized By	RJ & LHP	Approved	

SECTION 7  
T20 S., R42 E., W.M.



IRR. ACRES

PROPERTY BOUNDARY



PRIMARY 1889  
CERT. #15737  
SUPPLEMENTAL  
CERT. #15719  
1920&1927  
CERT. #15808  
1931&1945

BURIED PIPE

BRIDGE

DIVERSION DAM



Vale Oregon  
Irrigation  
District

SCALE 1 INCH = 400 FEET

HB 3111 Petition			
Page	of	Pages	
Digitized By	RJ & LHP	Approved	

20 42 5BC

SEE MAP 52042



SEE MAP 62042

SEE MAP 2042BA

SEE MAP 52042

PRIMARY 1889  
 CERT. #51737  
 SUPPLEMENTAL  
 1926&1927  
 CERT. #15719  
 1931&1945  
 CERT. #15808

PROPERTY BOUNDARY  
 SCALE 1" = 100 FT

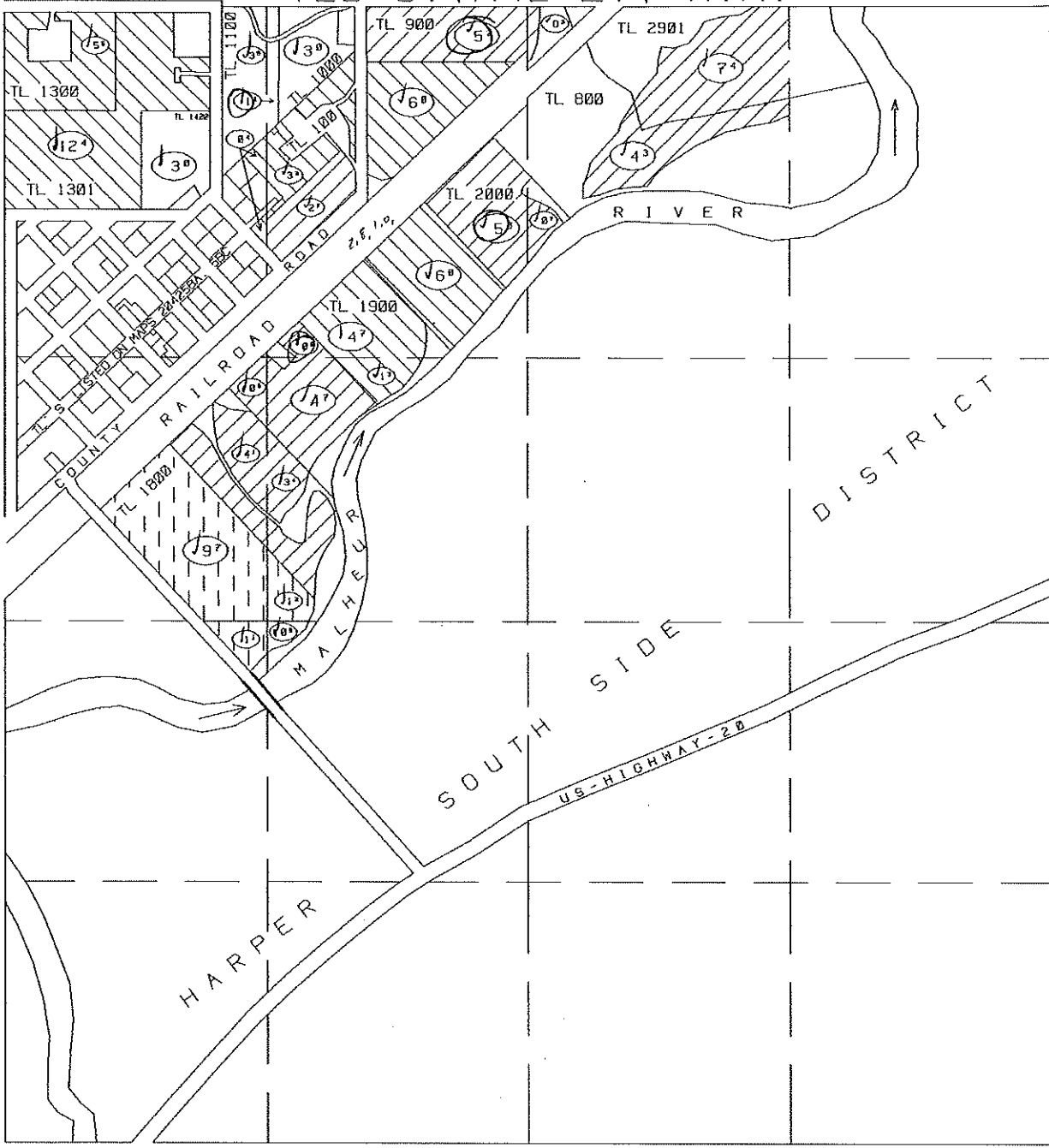










Vale Oregon  
 Irrigation  
 District

HB 3111 Petition			
Page		of	Pages
Digitized By		Approved	



SECTION 5  
T20 S. R42 E. W.M.



-  PRIMARY 1883  
CERT. #7008  
SUPPLEMENTAL  
CERT. #15719  
1926&1927  
CERT. #15808  
1931&1945
-  PRIMARY 1889  
CERT. #51737  
SUPPLEMENTAL  
CERT. #15719  
1926&1927  
CERT. #15808  
1931&1945
-  PRIMARY 1893  
CERT. #51737  
SUPPLEMENTAL  
CERT. #15719  
1926&1927  
CERT. #15808  
1931&1945
-  (XX) IRR. ACRES
-  PROPERTY BOUNDARY
-  BURIED PIPE
-  BRIDGE
-  DIVERSION DAM



Vale Oregon  
Irrigation  
District

SCALE 1 INCH = 400 FEET

HB 3111 Petition			
Page		of	Pages
Digitized By	RJ & LHP	Approved	

20 42 5BA

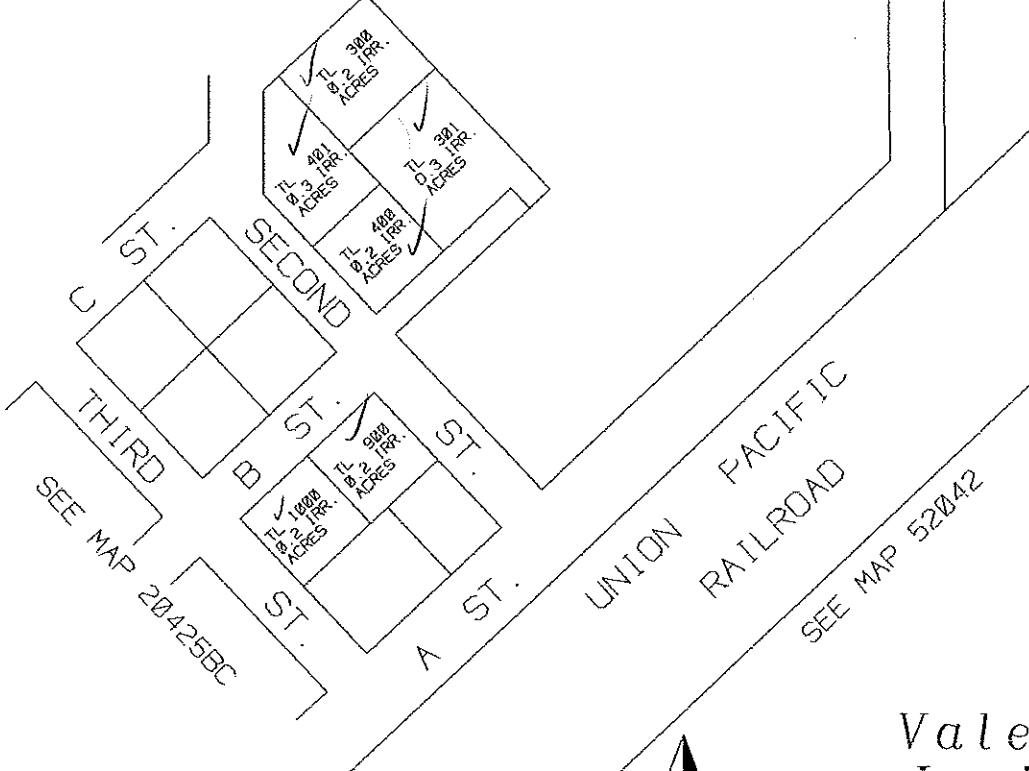
31 32

SEC. COR.

CERT #15737  
PRIMARY 1889  
SUPPLEMENTAL  
CERT #15719  
1926&1927  
CERT #15808  
1931&1945

SEE MAP 62042

SEE MAP 52042



SEE MAP 20425BC

SEE MAP 52042

UNION PACIFIC  
RAILROAD

Vale Oregon  
Irrigation  
District



PROPERTY BOUNDARY  
SCALE 1" = 100 FT

<i>HB 3111 Petition</i>			
<i>Page</i>	<i>of</i>	<i>Pages</i>	
<i>Digitized By</i>		<i>Approved</i>	