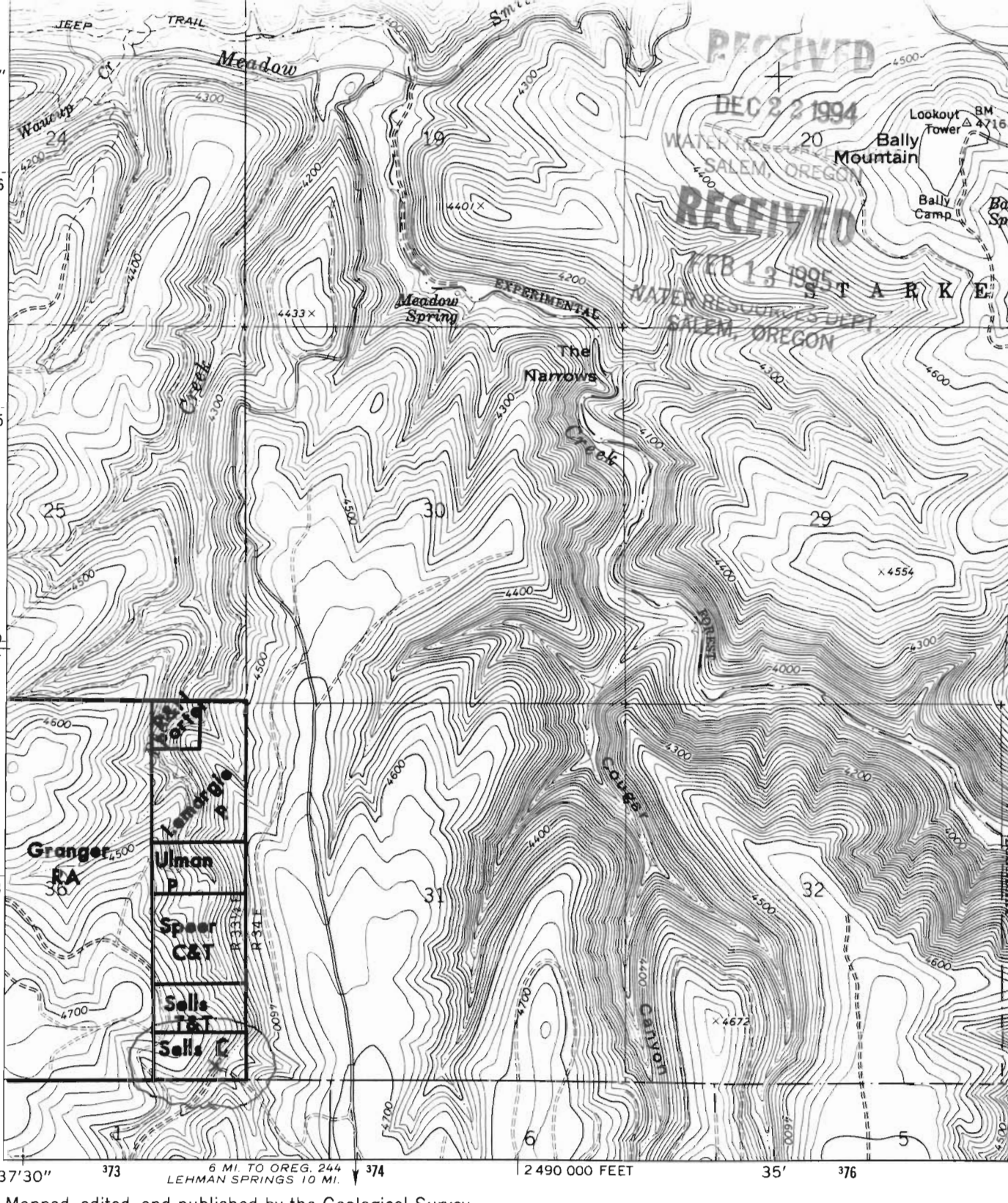

RECEIVED
DEC 22 1994
WATER RESOURCES DEPT.
SALEM, OREGON
RECEIVED
FEB 13 1995
WATER RESOURCES DEPT.
SALEM, OREGON

71100

Application No. R-77838
Permit No.

(LEHMAN SPRINGS)
2274 II NW

Mapped, edited, and published by the Geological Survey

Control by USGS and NOS/NOAA

Topography by photogrammetric methods from aerial photographs taken 1965. Field checked 1967

X-Pond

Polyconic projection. 1927 North American datum
10,000-foot grid based on Oregon coordinate system, north zone
1000-meter Universal Transverse Mercator grid ticks, zone 11, shown in blue

To place on the predicted North American Datum 1983 move the projection lines 18 meters north and 83 meters east as shown by dashed corner ticks

There may be private inholdings within the boundaries of the National or State reservations shown on this map

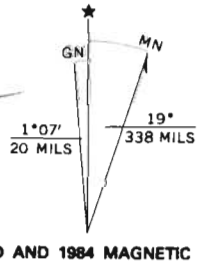

UTM GRID AND 1984 MAGNETIC NORTH DECLINATION AT CENTER OF SHEET

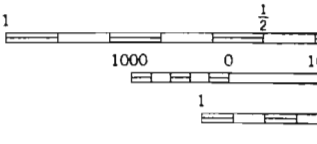

NATI

THIS MAP C
FOR SALE BY U. S. GEOLOGICA
A FOLDER DESCRIBING