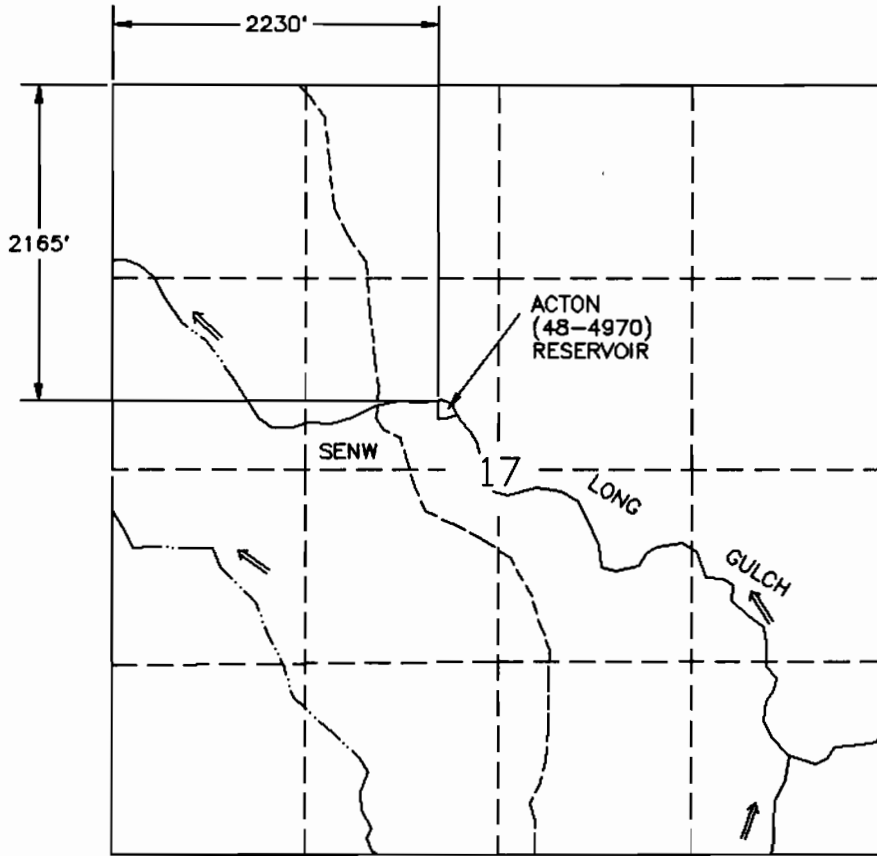


APPLICATION MAP FOR PERMIT TO CONSTRUCT A RESERVOIR




SE1/4 NW1/4 SEC 17 T 25S R 45E W.M.

U.S.G.S. QUAD - THREE FINGERS ROCK, OREG. - 7 1/2'

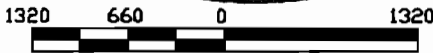

RECEIVED
DEC 30 1994
 WATER DIVISION
 SALEM, OREGON



LEGEND

-  RESERVOIR
-  JEEP TRAIL
-  CHANNEL

ACTON (48-4970) RESERVOIR



SCALE 1"=1320'

THIS MAP IS FOR THE PURPOSE OF LOCATING A WATER RIGHT AND IS NOT INTENDED TO PROVIDE LEGAL DIMENSIONS FOR LOCATION OF PROPERTY BOUNDARIES.



UNITED STATES DEPARTMENT OF THE INTERIOR
BUREAU OF LAND MANAGEMENT
DIVISION OF OPERATIONS VALE DISTRICT

ACTON (48-4970) RESERVOIR

DESIGNED _____
 REVIEWED *Vernon R. Pritchard*
 APPROVED *[Signature]*
CHEF, BRANCH OF ENGINEERING

DRAWN: **CG** SCALE: 1"=1320'

DATE: 08/24/94 SHEET 1 OF 1

DRAWING NO. OR-03-9172.45-641

ACAD RELEASE 11/DCA
DWG FILE: ACTONA.DWG

Application No *R-77821*
 Permit No.

74886
71083