

# APPLICATION MAP FOR PERMIT TO CONSTRUCT A RESERVOIR

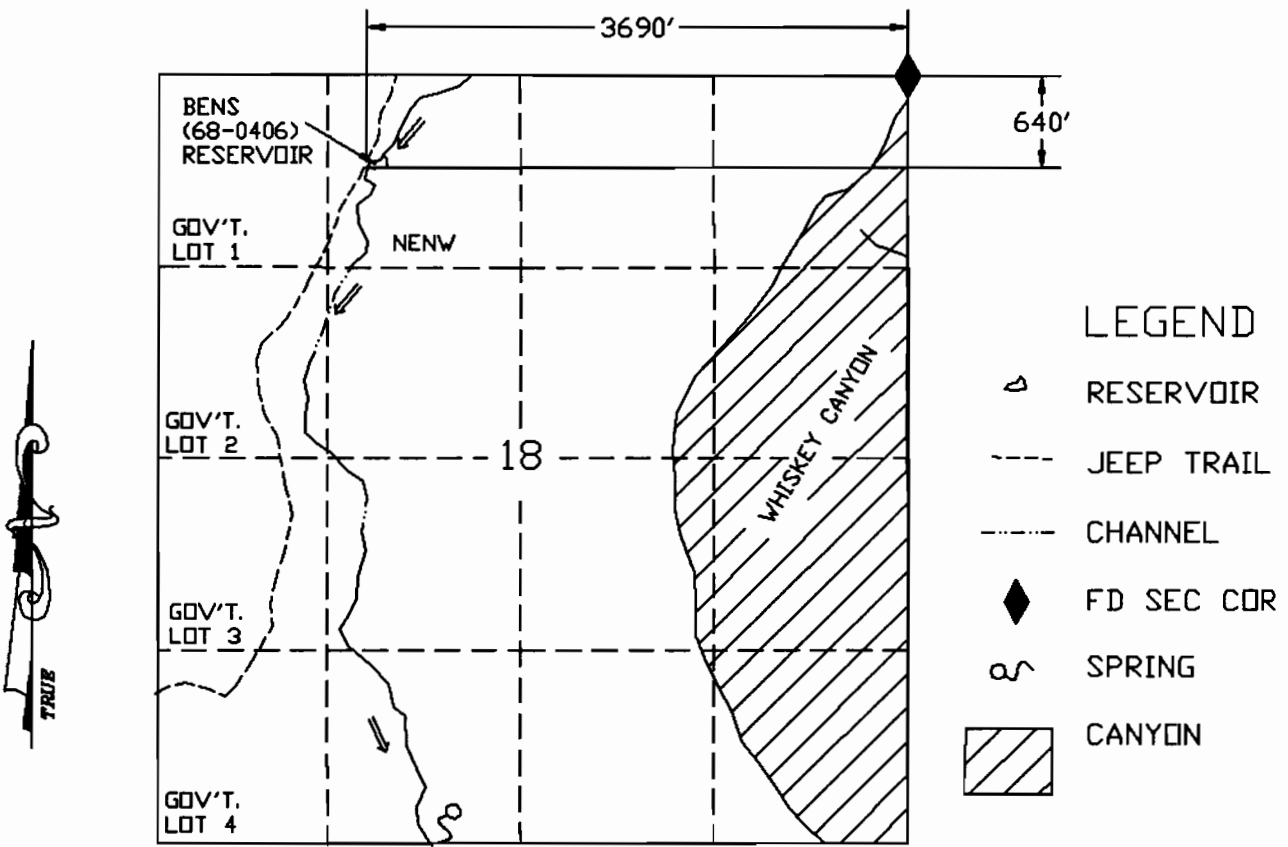
NE1/4 NW1/4 SEC 18 T 27S R 42E W.M.

U.S.G.S. QUAD - RINEHART CANYON, OREG. - 7 1/2'


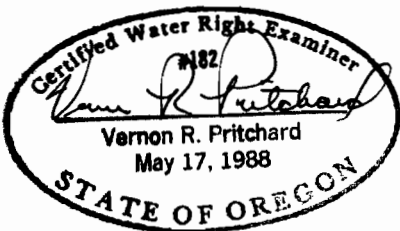
**RECEIVED**

SEP 15 1994

WA. COUNTY CLERK  
SALEM, OREGO.



BENS (68-0406) RESERVOIR



SCALE 1"=1320'

THIS MAP IS FOR THE PURPOSE OF LOCATING A WATER RIGHT AND IS NOT INTENDED TO PROVIDE LEGAL DIMENSIONS FOR LOCATION OF PROPERTY BOUNDARIES.



UNITED STATES DEPARTMENT OF THE INTERIOR BUREAU OF LAND MANAGEMENT DIVISION OF OPERATIONS VALE DISTRICT	
BENS (68-0406) RESERVOIR	
DESIGNED	<i>Vernon R. Pritchard</i>
REVIEWED	<i>Vernon R. Pritchard</i>
APPROVED	<i>[Signature]</i> CHIEF, BRANCH OF ENGINEERING
DRAWN: CG	SCALE: 1"=1320'
DATE: 04/29/94	SHEET 1 OF 1
DRAWING NO. DR-03-9172.45-500	

ACAD RELEASE 11/0CA  
DVG FILE: BENS.DWG

Application No.  
Permit No.

R-77881  
"CERTIFICATED"

74888  
71115

# APPLICATION MAP FOR PERMIT TO CONSTRUCT A RESERVOIR

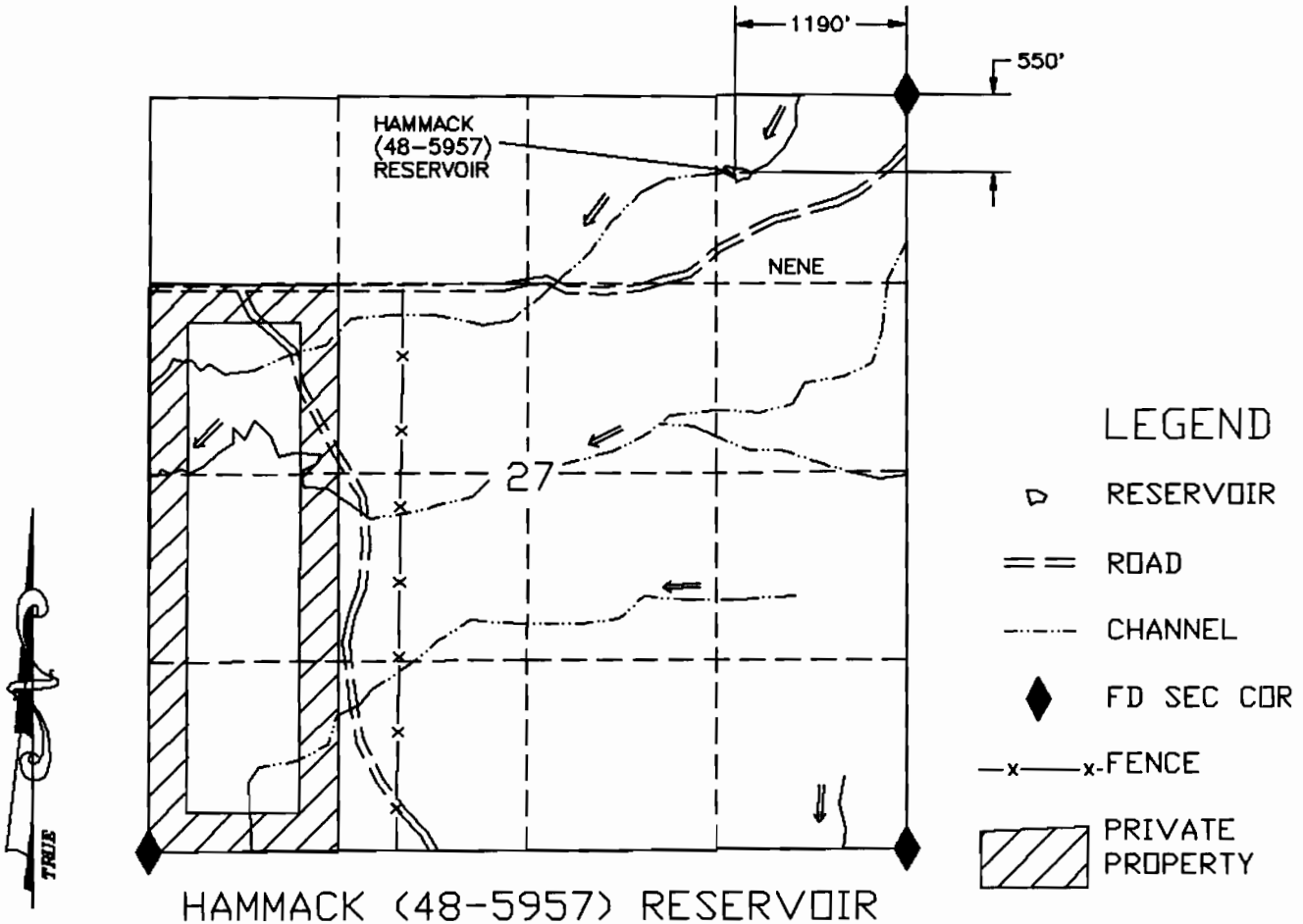
**RECEIVED**

SEP 15 1994

WATER RESOURCES DIVISION  
SALEM, OREGON

NE1/4 NE1/4 SEC 27 T 26S R 40E W.M.

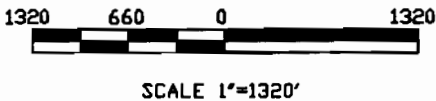
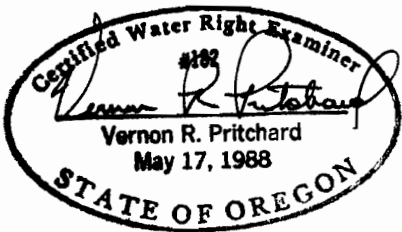
U.S.G.S. QUAD - BURNT FLAT, OREG. - 7 1/2'



## LEGEND

- RESERVOIR
- ROAD
- CHANNEL
- FD SEC COR
- FENCE
- PRIVATE PROPERTY

HAMMACK (48-5957) RESERVOIR



THIS MAP IS FOR THE PURPOSE OF LOCATING A WATER RIGHT AND IS NOT INTENDED TO PROVIDE LEGAL DIMENSIONS FOR LOCATION OF PROPERTY BOUNDARIES.



UNITED STATES DEPARTMENT OF THE INTERIOR BUREAU OF LAND MANAGEMENT DIVISION OF OPERATIONS VALE DISTRICT	
HAMMACK (48-5957) RESERVOIR	
DESIGNED	<i>Vernon R. Pritchard</i>
REVIEWED	<i>Vernon R. Pritchard</i>
APPROVED	<i>Vernon R. Pritchard</i> CHIEF, BRANCH OF ENGINEERING
DRAWN: CG	SCALE: 1"=1320'
DATE: 05/26/94	SHEET 1 OF 1
DRAWING NO. OR-03-9172.45-524	

ACAD RELEASE 11/DCA  
DWG FILE: HAMMACKA.DWG

Application No. *R-77881* 74888  
Permit No. *74445*

# APPLICATION MAP FOR PERMIT TO CONSTRUCT A RESERVOIR

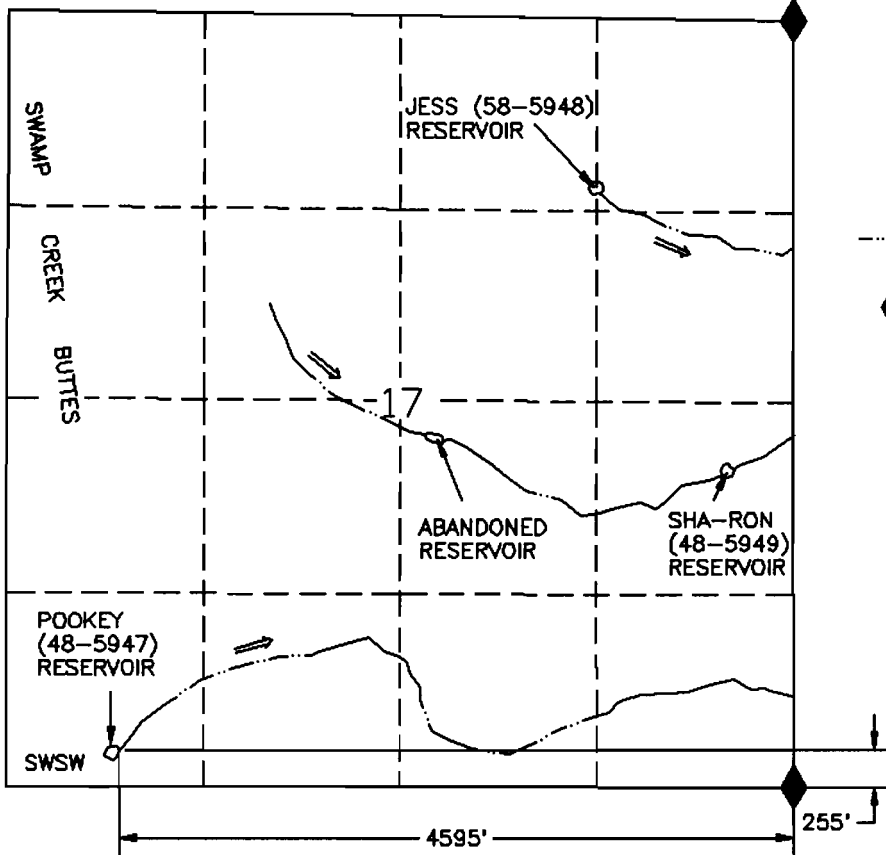
SW1/4 SW1/4 SEC 17 T 25S R 38E W.M.

U.S.G.S. QUAD - HICKEY BASIN, OREG. - 7 1/2'

**RECEIVED**

SEP 15 1994

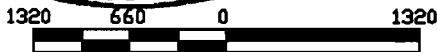
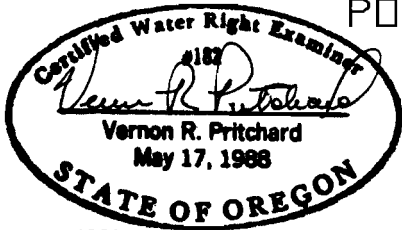
WATER RESOURCES DEPT.  
SALEM, OREGON



## LEGEND

- RESERVOIR
- CHANNEL
- ◆ FD SEC COR

## POOKEY (48-5947) RESERVOIR



SCALE 1"=1320'

THIS MAP IS FOR THE PURPOSE OF LOCATING  
A WATER RIGHT AND IS NOT INTENDED TO  
PROVIDE LEGAL DIMENSIONS FOR LOCATION  
OF PROPERTY BOUNDARIES.



UNITED STATES DEPARTMENT OF THE INTERIOR  
BUREAU OF LAND MANAGEMENT  
DIVISION OF OPERATIONS VALE DISTRICT

## POOKEY (48-5947) RESERVOIR

DESIGNED \_\_\_\_\_  
REVIEWED *Vernon R. Pritchard*  
APPROVED *[Signature]*  
CHIEF ENGINEER

DRAWN: CG SCALE 1"=1320'

DATE: 07/05/94 SHEET 1 OF 1

DRAWING NO. DR-03-9172.45-564

ACAD RELEASE 11/DCA  
DWG FILE: POOKEY.DWG

Application No  
Permit No.

R-77881 74888  
71115