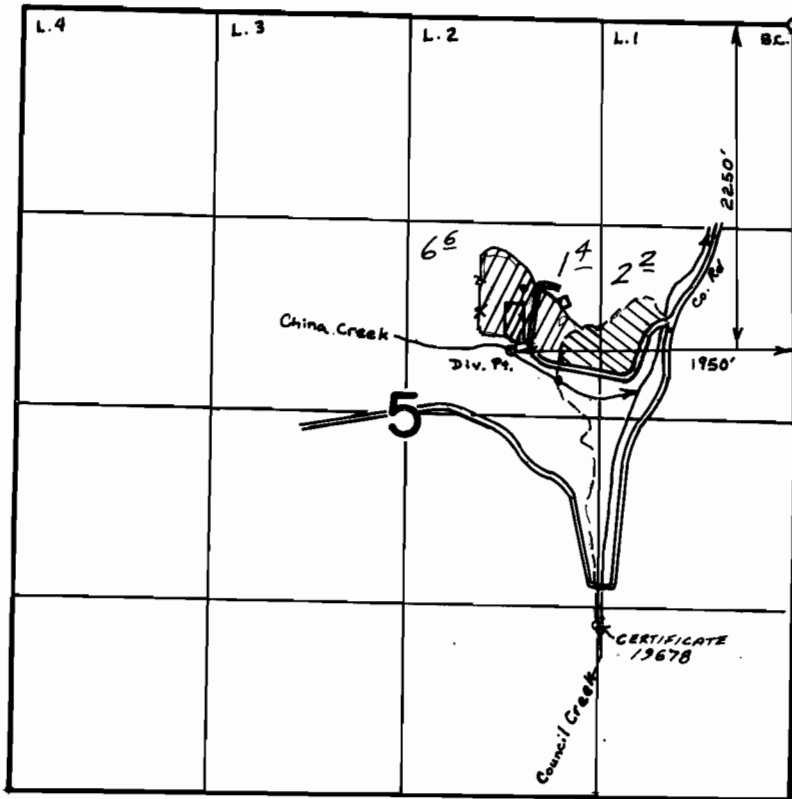




T.31S. R.6W. W.M.



SCALE: 4" = 1 mile

-  CERTIFICATE 19678
-  PERMIT 38049

**FINAL PROOF SURVEY**  
UNDER

Application No. 50418 Permit No. 38049  
IN NAME OF

EARL & BARBARA E. HOFFMAN

Surveyed Nov. 1 1979, by S. Donaldson