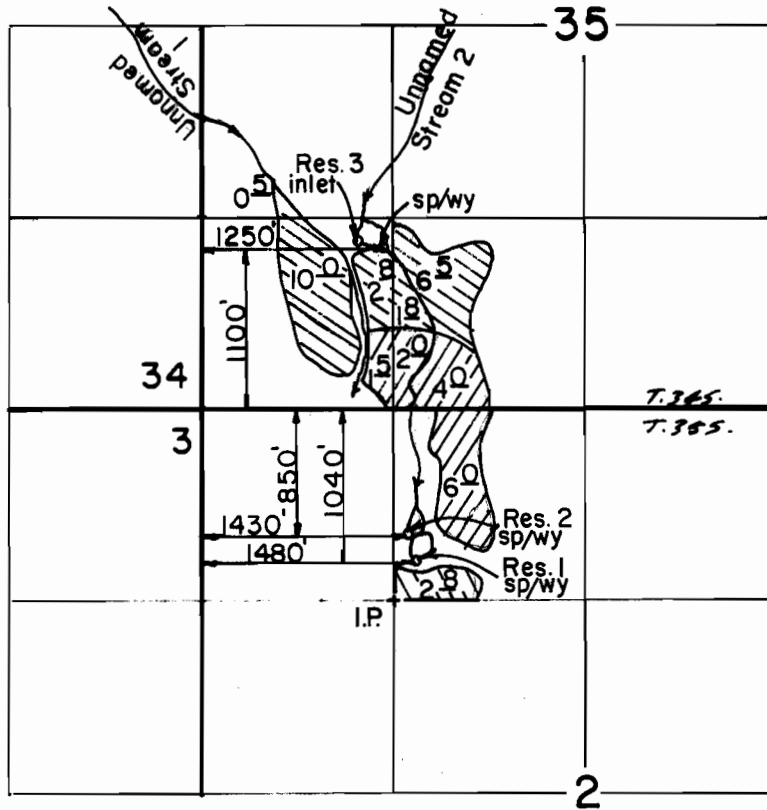





T. 34 & 35 S., R. 2 W., W. M.



Scale: 1" = 1320'

- Res. 1 
- Res. 2 
- Res. 3 

FINAL PROOF SURVEY UNDER

R-66410 R-9098 ✓
 Application No. ~~66411~~ Permit No. ~~48081~~...
 IN NAME OF

.....JERRY M. MC CAULEY.....

Surveyed JULY 3, 1991, by R. S. JAMES...