

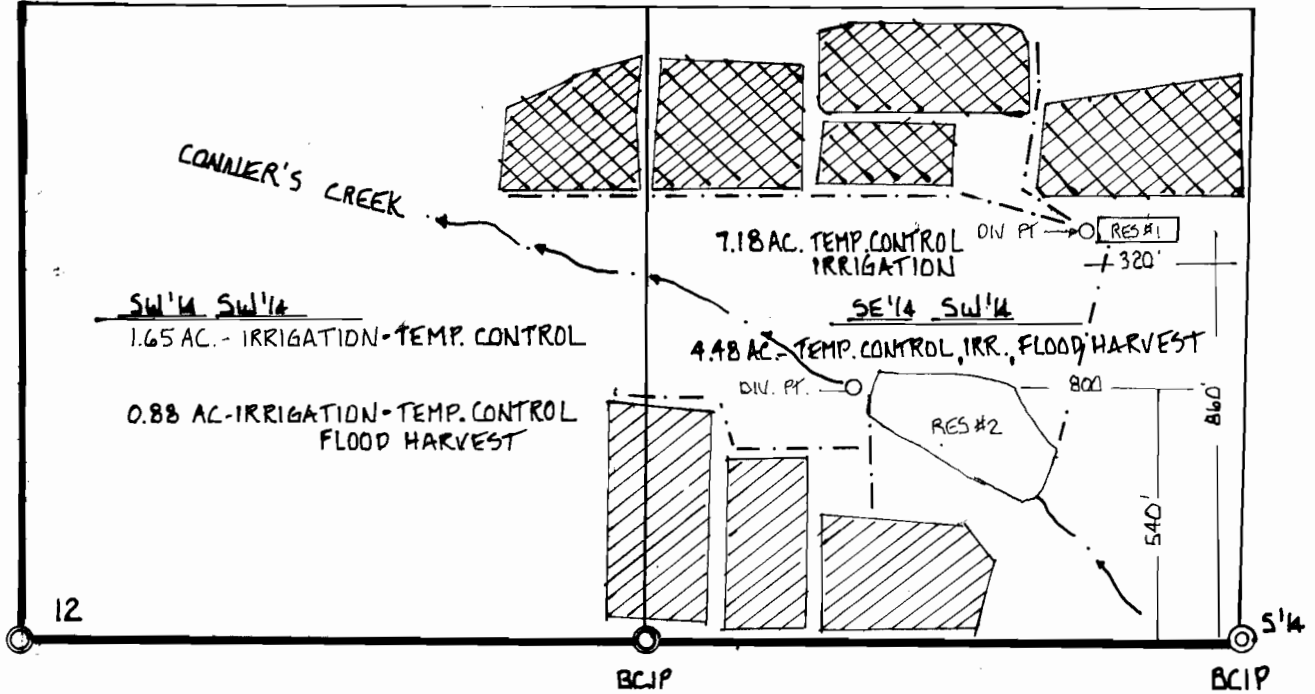
RECEIVED

JUN 20 1997

WATER RESOURCES DEPT.
SALEM, OREGON



T. 30 S., R. 14 W., WM
SECTION 12

15W 1927/197



FINAL PROOF SURVEY UNDER

LEGEND:

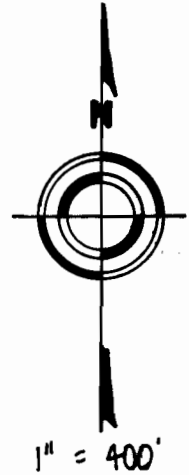
-  TEMPERATURE CONTROL IRRIGATION
-  TEMP. CONTROL IRRIGATION FLOOD HARVEST

APPLICATION
69545
R-69544


PERMIT
50446
R-11011

IN NAME OF

MELVIN RAYMOND



DISCLAIMER: The purpose of this map is only to identify the location of a water right and has no intent to provide dimensions of property lines.



SURVEYED MARCH 18, 1991, BY C.W.R.E. # 107