

T.35S.,R.4W.,W.M.

RECEIVED




FINAL PROOF MAP

APPLICATION Nos. T-6107 & T-6108

IN THE NAME OF
DAN R. KEWISH

MAP PREPARED JANUARY 29, 1999
BY GARY D. KAISER

NOTE: MAP PREPARED FOR
WATER RIGHT PURPOSES ONLY,
NOT FOR PROPERTY BOUNDARY
LOCATIONS.

-  23.8 FIRST RIGHT T-6107
-  16.0 SECOND RIGHT T-6108
-  17.4 CERT. 75420 IRR. AREA NOT AFFECTED BY TRANSFERS

