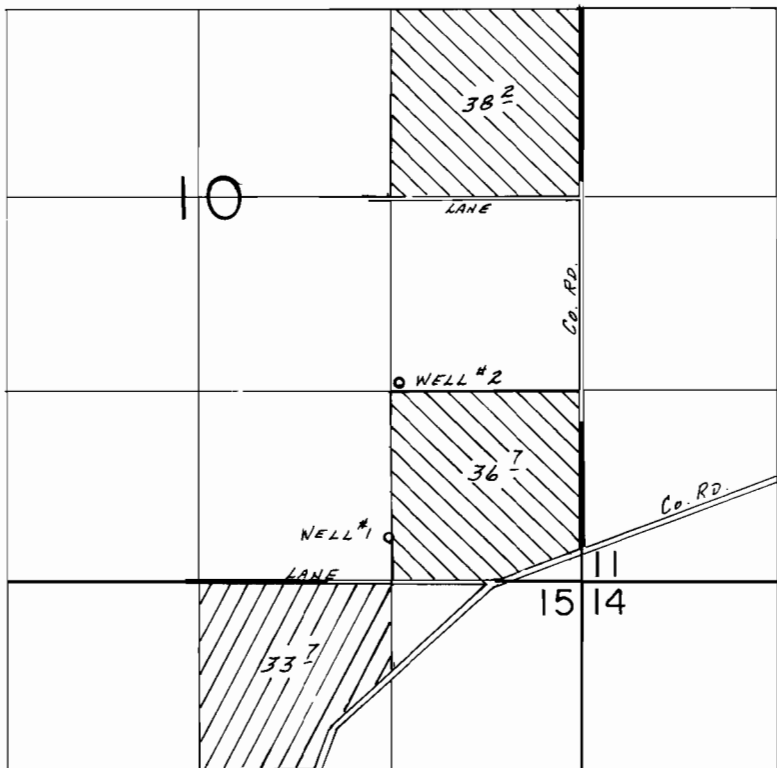




T. 28S., R. 16E., W.M.



WELLS LOC.: #1- 310' N. & 1340' W.; #2- 1380' N. & 1260' W.;
BOTH FROM SE COR. SEC. 10.

 Well 1

 Well 2

FINAL PROOF SURVEY UNDER

Application No. G-10900 Permit No. G-10043...

IN NAME OF

JAMES T. & RENATE L. PANCAKE

Surveyed June 27, 1988, by B.W. BISHOP

12/12/88
BWB